AL.1.1544
c.2

elections.ab.ca

The Report on the March 3, 2008 Provincial General Election of the Twenty-seventh Legislative Assembly

elections alberta
chief electoral office

elections alberta
chief electoral office

Suite 100
11510 Kingsway NW
Edmonton, Alberta
Canada T5G 2Y5

Tel | 780.427.7191
Fax | 780.422.2900

info@elections.ab.ca

July 28, 2008

Mr. Leonard Mitzel, Chairman
Standing Committee on Legislative Offices
Legislature Building
Edmonton, Alberta
T5K 2B6

Dear Mr. Mitzel:

I have the privilege to enclose the Report of the Chief Electoral Officer concerning the 2008 Provincial General Election, which was conducted on Monday, March 3, 2008.

Information on the target enumeration process conducted in each electoral division is included. Recommendations for amendments to the *Election Act*, the *Election Finances and Contributions Disclosure Act*, and the *Electoral Boundaries Commission Act* are also included for review and consideration.

This Report is submitted pursuant to the provisions of Section 4(3) of the *Election Act*. Should you require clarification or additional information on anything contained in the Report, I would be pleased to respond.

Sincerely,

Lorne R. Gibson

Lorne R. Gibson
Chief Electoral Officer

Digitized by the Internet Archive
in 2017 with funding from
University of Alberta Libraries

https://archive.org/details/reportonmarch3202008elec

TABLE OF CONTENTS

REMARKS OF THE CHIEF ELECTORAL OFFICER 1

PREPARATION FOR THE ELECTION
Overview 3
Development of the Lists of Electors 3
Table 1: Lists of Electors—Increases/Decreases 5
Table 2: Information Contained in the Register of Electors 7
Appointment of Returning Officers 10
Review of Lists of Electors and Mapping Resources 10
Target Enumeration 11
Table 3: Target Enumeration Activity 12
Challenges 15

ELECTION PERIOD ACTIVITIES
Overview 17
Key Dates 17
Special Initiatives 18
Communications Strategy 18
Online Voter Registration 20
Ballot Redesign 21
Election Training 21
Staff Recruitment 22
Scrutineer Involvement 23
Nominated Candidates 23
Special Ballot Polls 24
Advance Polls 25
Mobile Polls 26
Polling Day 26
Additions to the Lists of Electors 27
Table 4: Lists of Electors—Updates within the Election Period 27
Quality of the Lists of Electors 29
Table 5: Completeness of the Lists of Electors 30

POST-ELECTION ACTIVITIES
Quality of Service Received by Electors 33
Official Results 33
Custody and Inspection of Election Documents 34
Distribution of Poll Books 34
Judicial Recount 34
Controverted Election Petition 34
Development and Distribution of the Post-Polling Day Lists of Electors 35

FINANCIAL ACTIVITIES

Target Enumeration Expenses—Fees and Associated Costs 36
Table 6: 2008 Target Enumeration Cost Summary by Electoral Division 37
Election Finances and Contributions Disclosure Act Information 39
Information Sessions 39
Candidate Registrations 39
Candidates' Campaign Period Financial Statements 40
Candidates' Deposits 40
2008 Event Cost Summary 41
Cost per Voter – Breakdown and Comparison 41
Election Expenses—Fees and Associated Costs 42
Table 7: 2008 General Election Cost Summary by Electoral Division 43
Fee Schedule—Fees and Expenses Regulation 46

ISSUES AND PROPOSED SOLUTIONS

Challenges of the 2008 Provincial General Election 50
1. Process of Returning Officers' Appointments 51
2. Lists of Electors 52
3. Line-ups at Polling Places 53
4. Locations of Returning Officers' Offices and Polling Places 54
5. Polling Places on University Campuses and Temporary Work Sites 56
6. Campaign Signs Near Polling Places 57
7. Identification Requirements 58
8. Information Regarding Where to Vote 59
9. Special Ballots not Received on Time to be Counted 61

RECOMMENDATIONS FOR LEGISLATIVE AMENDMENTS

October 2006 Recommendations for Amendments to the *Election Act (The Act)*—Substantive

Election Officer Recruitment
1. Returning Officer and Election Clerk appointment process 63
2. Prohibition against political activity 65

Role of the Returning Officer
3. Voting prohibition 65
4. Involvement of federal Returning Officers in provincial elections 66

Establishment of a Fixed Election Date
5. Selection of the election date 67

Staffing for Enumerations and Elections
6. Political parties' supplying enumerators 69
7. Reducing the age requirement of poll clerks 70
8. Staffing of poll clerk position 70
9. Ineligibility of convicted persons to serve as election officers 71

Management of the Register and Lists of Electors
10. Data acquisition from public agencies 71
11. Data elements contained in the Register 72
12. Address data contained in the Register 73
13. Revision of Register data by an individual 73
14. Removal of elector information for Secure Special Ballot voters 74
15. Use of Poll Books containing the List of Electors 75

Public Information
16. Provision of election information to voters 75
17. Disclosure of campaign advertisers 76
18. Restrictions on advertising 77

Voting Process
19. Confirmation of identity for Special Ballot voting 78
20. Transmission of Special Ballots 79
21. Restrictions on Advance Poll voting 80
22. Prohibition on voters depositing ballots into the ballot box 80

Ballot Content
23. Amendment to prescribed ballot content 81

Inmate Participation
24. Inmate voting prohibition 82

Time Limit on Collecting from a Candidate
25. Limitation of two months for collection of a campaign debt 84

Chief Electoral Officer Duties and Powers
26. Investigative powers 85
27. Time limit on prosecutions 85
28. Recommendations to the Legislative Assembly 86
29. Protection from legal action 87

October 2006 Recommendations for Amendments to the *Election Act (The Act)*—Housekeeping

Addition of Definitions
30. Definition of advertising 88
31. Definition of declined ballot 88
32. Definition of rejected ballot 89

Senior Management Appointments
33. Deputy Chief Electoral Officer 89
34. Compensation adjustment process for Chief Electoral Officer position 89

Recruitment of Election Clerks and Administrative Assistants
35. Administrative Assistant selection process 90
36. Retention of the oaths of election officer 90
37. Hiring of family members by the Returning Officer 91

Candidate Nomination Process
38. Requirement for the filing of original documents 92
39. Method for submitting a nomination deposit 92
40. Nomination deposit refund 93
41. Candidates ceasing to be nominated 93

Effective Date of Legislative Amendments
42. Implementing legislative amendments 94

October 2006 Recommendations for Amendments to the *Election Finances and Contributions Disclosure (EFCD) Act*—Substantive

1. Annual reporting 95
2. Candidates' nomination deposits 95
3. Excess and prohibited contributions 96
4. Identification of controlled corporations 97
5. Consistent use of the principle of ordinary residence 98
6. Information required for financial statements 98
7. Fund-raising events 99
8. Records of contributions 100
9. Time limit on prosecutions 100

October 2006 Recommendations for Amendments to the *Election Finances and Contributions Disclosure (EFCD) Act*—Housekeeping

10. Significance of registration 101
11. Powers of Chief Electoral Officer vs. duties of political entities 101
12. Update Terminology 102

January 2007 Recommendation for Amendment to the *Election Finances and Contributions Disclosure (EFCD) Act*—Substantive

13. Regulation of leadership contests 103

2008 Recommendations for Amendments to the *Election Act (The Act)*—Substantive

1. "Anywhere Voting" in the returning office and at advance polls 104
2. Extending the hours of voting 106
3. Additional days of advance voting 107
4. Voter identification 108
5. Rules of residence 109
6. Persons with no fixed address 111
7. Nomination deposits 111
8. Secrecy 113

9. Election void if candidate is found guilty of corrupt practice 113
10. Safeguarding the Lists of Electors 114
11. Inspection of poll books 114
12. Testing new technologies and alternative methods 115
13. Use of schools as voting places 115
14. Employment leave for Returning Officers 116
15. Candidate contributions to candidate's campaign 117
16. Protection of elector information—process for swearing in at the polls 118
17. Protection of elector information—Lists of Electors 118
18. Protection of elector information—scrutineers' access 119
19. Publication of polling place information 120
20. Returning Officer availability 121

2008 Recommendations for Amendments to the *Election Act (The Act)*—Housekeeping

21. Time for voting 122
22. Reference to financial statement filing 122
23. Candidate seals 123
24. Inspection of election documents 123
25. Election terminology 124
26. Candidate to run in only one electoral division 125

2008 Recommendations for Amendments to the *Election Finances and Contributions Disclosure (EFCD) Act*—Substantive

1. Definition of "contribution" 126
2. Auditing requirements for financial statements 126
3. Reporting of candidate deficits and surpluses 127
4. Borrowing 129
5. Administrative penalties 129
6. Penalty amount imposed by Chief Electoral Officer 130
7. Accumulation of assets by new parties 131
8. Candidate spending before the issuance of the Writ 132
9. Regulation of third parties 133

2008 Recommendations for Amendments to the *Election Finances and Contributions Disclosure (EFCD) Act*—Housekeeping

10. Disclosure of financial activity 135
11. Annual financial disclosure by party foundations 135
12. Price paid in excess of market value 136
13. Receipts for contributions 136
14. Consequence of not filing financial statements 137
15. Contact information for political entities 137
16. Access to documents 138
17. Missing words 138
18. Section 48 heading 138

PARTICIPANTS AND RESULTS OF ELECTION

Members Elected to the Twenty-seventh Legislative Assembly 140
Candidate Summary of Results—2008 Election 142
Summary of Results by Electoral Division 143
List of Returning Officers 154

HISTORICAL AND COMPARATIVE RESULTS

Comparative Statistics—General Elections 1979 to 2008 158
Candidate Summary of Results—1979 to 2004 159
Electoral Summary—1905 to 2008 163

2008 VOTER TURNOUT 166

2008 STATEMENTS OF OFFICIAL RESULTS 169

MAPS

Calgary 578
Edmonton 579
Grande Prairie and Area 580
Lethbridge and Area 581
Medicine Hat and Area 582
Red Deer and Area 583
St. Albert and Area 584
Sherwood Park and Area 585

Alberta (foldout map)

REMARKS OF THE CHIEF ELECTORAL OFFICER

When I accepted the position of Chief Electoral Officer two years ago, I was prepared for a challenge. The 2008 Provincial General Election did not disappoint me.

Returning Officers and their staff members also met the myriad of challenges to make the election a success. They did an exemplary job, particularly when the increasing complexity of their role is considered. I hope that their duties, as identified in the following pages, will bring a better appreciation of the scope, breadth and importance of their responsibilities in running an election.

Public debate over the Returning Officer appointment process occurred throughout the election period. While I see an urgent need for change in this area of electoral administration, it is because of the partisan nature of the process and is not a reflection of the character or integrity of the 83 Returning Officers who served Albertans in such an important way.

There is another group that deserves our thanks. I commend the 15,000 election officers who accepted the challenge of working on the front lines of the democratic process. The work day is long and often fraught with challenges; still, they accepted the task from a sense of civic responsibility and a sincere commitment to community service.

I am pleased to see that these ordinary Albertans, who performed so ably, are appreciated by the voters they served. A survey conducted in the weeks following the election revealed that 97% of voters found polling place staff to be helpful. All election officers should be proud of their stellar performance in the eyes of the voting public.

This Report addresses, in detail, the concerns raised during the election. There are improvements that can be made with the proper tools – some are administrative, while many are legislative. Recommendations for legislative change, if adopted, would improve all aspects of the electoral process.

The 2008 Provincial General Election was run in accordance with existing election legislation. However, the legislation administered by this Office, both the *Election Act* and the *Election Finances and Contributions Disclosure Act*, are in dire need of contemporizing, in order to provide clear and meaningful direction to voters, election administrators and political participants. The legislation would benefit greatly from the types of changes being made in other provinces. Many of these changes were first proposed in 2006 and further changes are being proposed in this Report. Just as critical is the need for a plain language rewrite to facilitate understanding by all Albertans affected by our election laws.

Despite the challenges, an overwhelming majority of voters who were surveyed post-election were content with their experience at the polls. In fact, 94% expressed satisfaction with their voting experience. The convenience of polling place locations, and the time required to vote, garnered even higher levels of satisfaction. This makes the many challenges worthwhile.

Encouraging voter participation will continue to be a priority for us as it should be for other participants in the democratic process. New initiatives have been launched to increase democratic participation, particularly among youth, and we are committed to exploring additional avenues to increase involvement on the part of all Albertans. This is the important challenge we face—and I look forward to leading the journey.

Lorne R. Gibson

Lorne R. Gibson
Chief Electoral Officer

PREPARATION FOR THE ELECTION

Overview

Election planning began well in advance of the "election call" (the issuance of the writs of election) on February 4, 2008. The early stages of preparation focused on review of statutory direction, acquisition of necessary election material and identification of human resources needed to ensure election readiness on a timely basis.

Between October 31, 2006 and January 17, 2007, 104 recommendations for revisions to the *Election Act* and the *Election Finances and Contributions Disclosure (EFCD) Act* were submitted to the Standing Committee on Legislative Offices and subsequently, at the Committee's direction, to the Minister of Justice and Attorney General. These recommendations were proposed to enable Elections Alberta to improve the service provided to electors. These recommendations were not adopted prior to the March 3, 2008 Provincial General Election.

On May 19, 2006, the first formal request was made for the appointment of Returning Officers in accordance with section 9 of the *Election Act (the Act)*.

The budget presented to the Standing Committee on Legislative Offices on December 13, 2006 anticipated the possibility of a general election in the 2007/2008 fiscal year. The budget was approved as presented, on that date, allowing for the acquisition of necessary election material.

The request for Returning Officer appointments was repeated on a number of occasions following budget approval, to allow for necessary training and the completion of pre-writ activities.

Development of the Lists of Electors

For over a decade, Elections Alberta has had legislative authority to produce Lists of Electors using a Register of Electors; a database of elector information which is continuously updated from a variety of sources. In spite of this, Alberta continued to be one of four provincial election offices that conducted a province-wide enumeration prior to each general election.

Full-scale enumerations have become increasingly difficult to conduct. Electors have expressed concerns about personal safety and the possibility of identity theft. Enumerators have similar concerns about personal safety when going door to door. It is increasingly difficult to recruit a staff complement of the 6,000 to 7,000 enumerators that would be required to conduct a full enumeration, particularly given the current employment situation in the province.

An increasing number of electors live in multi-residential facilities that prohibit access to anyone except residents. While section 29 of *the Act* provides statutory authority for

enumerators to enter these premises, practical problems exist in arranging access within the enumeration period. New solutions to data collection were clearly needed.

It was decided in 2006 to focus on the application of electronic updates to the Register of Electors database, in order to continuously improve data quality using an automated approach. Records of electors who had previously provided their information to Elections Alberta for the purpose of creating Lists of Electors had been regularly updated using a number of sources:

- Elections Canada provided elector data from the National Register of Electors, including additions and updates received from consenting electors' income tax returns
- Service Alberta provided address updates for registered electors who hold Alberta driver's licences and Alberta identification cards
- Alberta Health and Wellness provided address updates for registered electors covered by the health insurance plan
- Service Alberta provided names of deceased Albertans, to allow for their deletion from future Lists of Electors

Elector populations from the March 2005 and February 2008 Lists of Electors are compared in Table 1 to reflect the volume of additions between elections. Post-polling day Lists of Electors were issued in March 2005, subsequent to the 2004 provincial general election, in accordance with section 19(1) of *the Act*. Updates from the external data sources identified above were incorporated, on an ongoing basis, to produce Lists of Electors in November 2006, in accordance with Section 18(1)(a) of *the Act*. Updates continued to be incorporated to produce Lists of Electors in February 2008, in accordance with section 18(3) of *the Act*.

An overview of update activities since the release of the March 2005 post-polling day Lists of Electors appears below:

- The number of names on the Lists of Electors grew by over 300,000, which represents a 15.1% increase.
- Alberta's total population increase for this period was 299,555; indicating that Register updates have kept pace with population growth*.
- Over this period, the following updates were incorporated into the Register of Electors:
  - over 400,000 additions included newly eligible electors, moves into the province, and electors who had been missed during the 2004 enumeration and election;
  - over 262,000 elector records had some element of their information changed or added to facilitate record matching and ongoing updates;
  - almost 230,000 elector records were moved to reflect changes of address locations within the province;
  - over 100,000 deletions reflected out of province moves and the removal of decedents and duplicate names; and
  - almost 90,000 new addresses were added.

Net additions to the Lists of Electors, by electoral division, are shown on the following table.

*Statistics Canada source data, prepared by Alberta Finance and Enterprise-Statistics in Alberta Population Reports, Third Quarter 2004 compared to First Quarter 2008.

Table 1: Lists of Electors—Increases/Decreases

Electoral Division	March 2005	February 2008	Difference
01 Dunvegan-Central Peace	15,048	14,787	-261
02 Calgary-Bow	26,997	30,847	3,850
03 Calgary-Buffalo	24,098	30,595	6,497
04 Calgary-Cross	22,026	26,576	4,550
05 Calgary-Currie	24,261	31,252	6,991
06 Calgary-East	22,463	26,762	4,299
07 Calgary-Egmont	26,988	30,616	3,628
08 Calgary-Elbow	25,683	30,360	4,677
09 Calgary-Fish Creek	25,955	28,692	2,737
10 Calgary-Foothills	27,272	32,402	5,130
11 Calgary-Fort	23,017	27,002	3,985
12 Calgary-Glenmore	25,536	28,225	2,689
13 Calgary-Hays	24,724	31,574	6,850
14 Calgary-Lougheed	26,033	32,007	5,974
15 Calgary-Mackay	27,887	34,811	6,924
16 Calgary-McCall	21,816	29,145	7,329
17 Calgary-Montrose	21,893	25,362	3,469
18 Calgary-Mountain View	27,085	32,779	5,694
19 Calgary-North Hill	22,779	27,437	4,658
20 Calgary-North West	32,615	40,435	7,820
21 Calgary-Nose Hill	23,233	26,775	3,542
22 Calgary-Shaw	26,120	30,992	4,872
23 Calgary-Varsity	25,617	29,658	4,041
24 Calgary-West	30,894	38,390	7,496
25 Edmonton-Beverly-Clareview	23,311	27,230	3,919
26 Edmonton-Calder	23,226	27,033	3,807
27 Edmonton-Castle Downs	28,901	33,512	4,611
28 Edmonton-Centre	21,747	29,427	7,680
29 Edmonton-Decore	24,515	28,789	4,274
30 Edmonton-Ellerslie	23,319	27,873	4,554
31 Edmonton-Glenora	23,050	27,006	3,956
32 Edmonton-Gold Bar	25,002	29,164	4,162
33 Edmonton-Highlands-Norwood	22,569	26,683	4,114
34 Edmonton-Manning	24,859	29,171	4,312
35 Edmonton-McClung	24,848	30,550	5,702
36 Edmonton-Meadowlark	23,572	27,907	4,335
37 Edmonton-Mill Creek	24,365	28,739	4,375
38 Edmonton-Mill Woods	23,100	26,924	3,824
39 Edmonton-Riverview	24,747	28,021	3,274
40 Edmonton-Rutherford	23,868	27,159	3,291
41 Edmonton-Strathcona	24,096	29,414	5,318

Electoral Division	March 2005	February 2008	Difference
42 Edmonton-Whitemud	31,027	38,576	7,549
43 Airdrie-Chestermere	29,938	35,734	5,796
44 Athabasca-Redwater	23,739	23,808	69
45 Banff-Cochrane	21,095	24,832	3,737
46 Barrhead-Morinville-Westlock	22,650	23,775	1,125
47 Battle River-Wainwright	20,190	20,444	254
48 Bonnyville-Cold Lake	18,022	19,288	1,266
49 Cardston-Taber-Warner	18,867	19,486	619
50 Cypress-Medicine Hat	21,887	24,406	2,519
51 Drayton Valley-Calmar	19,017	19,717	700
52 Drumheller-Stettler	20,571	21,690	1,119
53 Foothills-Rocky View	22,435	23,928	1,493
54 Fort McMurray-Wood Buffalo	26,292	32,423	6,131
55 Fort Saskatchewan-Vegreville	24,655	26,464	1,809
56 Grande Prairie-Smoky	21,748	26,413	4,665
57 Grande Prairie-Wapiti	22,089	26,975	4,886
58 Highwood	23,281	26,864	3,583
59 Innisfail-Sylvan Lake	23,855	26,170	2,315
60 Lac La Biche-St. Paul	18,269	18,452	183
61 Lacombe-Ponoka	26,127	28,303	2,176
62 Leduc-Beaumont-Devon	26,661	30,315	3,654
63 Lesser Slave Lake	18,914	19,555	641
64 Lethbridge-East	26,150	29,295	3,145
65 Lethbridge-West	24,176	29,007	4,831
66 Little Bow	19,649	20,078	429
67 Livingstone-Macleod	22,253	22,659	406
68 Medicine Hat	25,459	29,126	3,667
69 Olds-Didsbury-Three Hills	21,928	23,086	1,158
70 Peace River	16,993	17,920	927
71 Red Deer-North	22,276	27,854	5,578
72 Red Deer-South	27,146	33,261	6,115
73 Rocky Mountain House	21,339	21,920	581
74 Sherwood Park	26,309	27,882	1,573
75 Spruce Grove-Sturgeon-St. Albert	27,435	30,989	3,554
76 St. Albert	28,731	32,414	3,683
77 Stony Plain	25,799	27,901	2,102
78 Strathcona	27,605	30,463	2,858
79 Strathmore-Brooks	25,368	28,155	2,787
80 Vermilion-Lloydminster	21,600	23,145	1,545
81 West Yellowhead	17,571	20,276	2,705
82 Wetaskiwin-Camrose	23,967	26,454	2,487
83 Whitecourt-Ste. Anne	20,625	21,673	1,048
Totals:	**1,982,843**	**2,283,260**	**300,417**

Electors' cooperation, through the sharing of necessary data, is critical to the production of high-quality Lists of Electors. Effective database management, which is essential to the production of viable Lists of Electors, is largely dependent on three elements:

- Accuracy of elector's name: matching of elector records is extremely difficult if an elector alternates between use of a given name and a nickname. If matching is not possible, updates provided by existing data sources cannot be used to update elector records to new addresses.
- Provision of elector's birth date: matching is extremely difficult if an elector does not provide a birth date, because of the frequency of duplicate names across the province. Again, if matching is not possible, updates provided by existing data sources cannot be used to update elector records to new addresses.
- Provision of elector's physical address and mailing address: electors are assigned to geographic areas called polling subdivisions. Mailing addresses, such as box numbers, do not allow for this geographic assignment. An elector who cannot provide a physical address location cannot be assigned to a polling subdivision and therefore cannot be added to the appropriate List of Electors. At the same time, many electors do not receive mail at a physical location address. It is necessary to have both addresses, if they are different, to allow for both polling subdivision assignment and contact by mail.

Table 2: Information Contained in the Register of Electors

Electoral Division	% of Records with Birthdates	% of Records with Gender	% of Records with Telephone Number
01 Dunvegan-Central Peace	86.88%	95.06%	88.94%
02 Calgary-Bow	84.34%	91.31%	73.42%
03 Calgary-Buffalo	83.32%	79.47%	47.48%
04 Calgary-Cross	80.39%	85.18%	70.01%
05 Calgary-Currie	84.13%	85.00%	60.73%
06 Calgary-East	81.60%	89.49%	69.35%
07 Calgary-Egmont	94.51%	94.50%	88.90%
08 Calgary-Elbow	84.55%	90.66%	76.68%
09 Calgary-Fish Creek	92.47%	93.39%	91.21%
10 Calgary-Foothills	86.01%	91.44%	76.86%
11 Calgary-Fort	88.67%	90.16%	80.31%
12 Calgary-Glenmore	91.16%	94.76%	83.54%
13 Calgary-Hays	92.32%	94.62%	85.53%
14 Calgary-Lougheed	91.19%	93.91%	84.66%
15 Calgary-Mackay	86.93%	88.72%	77.06%
16 Calgary-McCall	77.07%	84.36%	66.29%
17 Calgary-Montrose	90.37%	91.57%	86.78%
18 Calgary-Mountain View	83.32%	88.01%	64.44%
19 Calgary-North Hill	85.88%	91.69%	70.56%
20 Calgary-North West	90.55%	92.52%	80.39%
21 Calgary-Nose Hill	88.19%	92.07%	79.74%

Electoral Division	% of Records with Birthdates	% of Records with Gender	% of Records with Telephone Number
22 Calgary-Shaw	93.95%	92.91%	87.30%
23 Calgary-Varsity	88.41%	90.80%	75.50%
24 Calgary-West	85.00%	88.44%	67.24%
25 Edmonton-Beverly-Clareview	86.64%	90.03%	72.25%
26 Edmonton-Calder	87.68%	89.12%	76.97%
27 Edmonton-Castle Downs	92.61%	93.52%	85.78%
28 Edmonton-Centre	87.98%	86.91%	62.86%
29 Edmonton-Decore	85.08%	90.12%	81.02%
30 Edmonton-Ellerslie	85.62%	88.92%	75.78%
31 Edmonton-Glenora	91.10%	91.30%	77.42%
32 Edmonton-Gold Bar	90.08%	90.93%	76.97%
33 Edmonton-Highlands-Norwood	85.08%	89.29%	68.92%
34 Edmonton-Manning	89.14%	88.21%	79.42%
35 Edmonton-McClung	90.54%	84.19%	71.33%
36 Edmonton-Meadowlark	87.40%	89.41%	72.73%
37 Edmonton-Mill Creek	87.37%	87.87%	82.60%
38 Edmonton-Mill Woods	90.31%	88.83%	74.66%
39 Edmonton-Riverview	89.57%	89.76%	76.62%
40 Edmonton-Rutherford	92.34%	92.34%	78.47%
41 Edmonton-Strathcona	82.82%	81.94%	57.23%
42 Edmonton-Whitemud	90.39%	91.31%	78.90%
43 Airdrie-Chestermere	86.10%	87.05%	74.75%
44 Athabasca-Redwater	93.24%	96.35%	90.49%
45 Banff-Cochrane	84.42%	89.74%	74.28%
46 Barrhead-Morinville-Westlock	93.47%	94.76%	88.23%
47 Battle River-Wainwright	91.14%	93.72%	89.50%
48 Bonnyville-Cold Lake	91.95%	94.52%	83.18%
49 Cardston-Taber-Warner	92.04%	96.00%	92.09%
50 Cypress-Medicine Hat	93.27%	95.66%	88.22%
51 Drayton Valley-Calmar	90.10%	91.72%	85.73%
52 Drumheller-Stettler	91.07%	93.69%	86.85%
53 Foothills-Rocky View	82.84%	91.72%	76.97%
54 Fort McMurray-Wood Buffalo	89.70%	93.39%	71.88%
55 Fort Saskatchewan-Vegreville	94.21%	95.75%	89.50%
56 Grande Prairie-Smoky	86.33%	90.13%	71.75%
57 Grande Prairie-Wapiti	89.78%	90.71%	78.61%
58 Highwood	91.95%	95.66%	86.81%
59 Innisfail-Sylvan Lake	94.95%	96.00%	90.53%
60 Lac La Biche-St. Paul	90.67%	94.21%	88.64%
61 Lacombe-Ponoka	89.35%	94.56%	86.29%
62 Leduc-Beaumont-Devon	92.61%	92.72%	88.24%
63 Lesser Slave Lake	70.13%	82.52%	56.02%

Electoral Division	% of Records with Birthdates	% of Records with Gender	% of Records with Telephone Number
64 Lethbridge-East	93.99%	95.64%	86.65%
65 Lethbridge-West	86.81%	90.77%	75.76%
66 Little Bow	87.96%	94.25%	84.32%
67 Livingstone-Macleod	72.07%	84.79%	70.11%
68 Medicine Hat	90.92%	93.89%	80.44%
69 Olds-Didsbury-Three Hills	84.13%	94.67%	82.46%
70 Peace River	87.14%	91.27%	81.50%
71 Red Deer-North	89.70%	91.02%	77.48%
72 Red Deer-South	91.02%	91.31%	80.90%
73 Rocky Mountain House	92.32%	95.30%	89.07%
74 Sherwood Park	94.98%	95.83%	92.14%
75 Spruce Grove-Sturgeon-St. Albert	93.44%	94.19%	87.40%
76 St. Albert	89.90%	93.66%	85.13%
77 Stony Plain	86.89%	91.79%	80.32%
78 Strathcona	88.31%	92.49%	82.88%
79 Strathmore-Brooks	92.55%	94.13%	86.18%
80 Vermilion-Lloydminster	89.61%	96.08%	79.66%
81 West Yellowhead	84.56%	88.23%	72.51%
82 Wetaskiwin-Camrose	91.81%	93.98%	83.56%
83 Whitecourt-Ste. Anne	90.23%	92.76%	83.48%
Totals:	**88.55%**	**91.21%**	**78.69%**

In accordance with section 13(6) of *the Act*, gender and birth date information is used only for the maintenance and update of the Register of Electors. The data is not included on Lists of Electors for distribution to candidates or registered political parties.

It is very important to emphasize that elector records can be matched only if electors can be identified. Refining the accuracy of elector information, collecting missing information and optimizing matching processes are key activities to improving the quality of Lists of Electors.

Voterlink, the secure online registration system introduced in November 2007, allows electors to manage their own elector information to ensure accuracy and timeliness of personal data. An ongoing communications strategy has focused on the availability of this service (found at www.voterlink.ab.ca).

Appointment of Returning Officers

Sixty-five Returning Officers were appointed on December 19, 2007 by Order in Council 609/2007.

On January 23, 2008, Order in Council 44/2008 appointed 20 Returning Officers and rescinded two previous appointments.

On January 29, 2008, Order in Council 71/2008 appointed one Returning Officer and rescinded one previous appointment.

On February 4, 2008, Order in Council 76/2008 appointed one Returning Officer and rescinded one previous appointment.

On February 4, 2008, Order in Council 79/2008 directed the Chief Electoral Officer to issue Writs of Election to Returning Officers in 83 electoral divisions.

Review of Lists of Electors and Mapping Resources

Returning Officers provide critical local knowledge and are responsible for the development of polling subdivisions that will facilitate voting on polling day. In accordance with *the Act*, the elector population in each polling subdivision should not exceed 450. In addition, polling subdivision boundaries must respect communities of interest, typical travel patterns and polling place options.

Population growth in the province necessitated the addition of over 300 polling subdivisions. One polling station is established for each polling subdivision to accommodate electors on polling day. This, in turn, translated into a requirement for the recruitment, deployment and supervision of more than 600 additional election officers for the 2008 election.

Returning Officers were also responsible for the review, and necessary revision, of Lists of Electors to ensure consistency with the revised polling subdivision boundaries. This was a major challenge due to time constraints imposed by their late appointments, significant population growth and the availability of mailing addresses only in many rural communities.

Revised polling subdivision maps and Lists of Electors based on the reconfigured boundaries were made available to registered political parties, in accordance with section 18(3) of *the Act*.

The current List and map review process is largely a manual exercise at this time and, as such, is extremely time-consuming and labour-intensive. Implementation of a planned geographic information system will produce Lists of Electors and maps using a common data file containing individual address records and their assigned geographical locations. Increased timeliness, accuracy and consistency of the resources will be achieved through this initiative.

Target Enumeration

A target enumeration, originally planned for September of 2007, could not be conducted because there were no Returning Officers or enumerators appointed. Plans were then revised to have the enumeration commence immediately following the appointment of Returning Officers, particularly in areas of new growth and high mobility. Legislative authority for enumeration appears in section 21 of *the Act*.

Some form of target enumeration is used by most election offices that prepare Lists of Electors from a permanent Register of Electors, to supplement the automated updates incorporated into the Register of Electors. Because of ongoing, significant growth in Alberta, it was projected that approximately 25% of the province would be contacted during the target enumeration process.

The need for this volume of target enumeration was supported by a January 2007 List Quality survey conducted by an independent research and marketing firm. Survey results indicated that 76% of electors contained in the Register of Electors appeared at their current address. Based on that level of currency, it was apparent that the addresses of 24% of electors would have to be updated on the List of Electors.

Target enumeration plans were implemented immediately following Returning Officer appointments in December, 2007 and January, 2008. Enumeration activities began on February 1 in 78 electoral divisions, and were scheduled to conclude on February 18. Of the five electoral divisions in which a target enumeration was not conducted, effects of the time constraints were an issue in four cases. A target enumeration was not conducted in Calgary-Elbow based on the Returning Officer's assessment that no substantial growth had occurred following the 2007 target enumeration and by-election in that electoral division.

The priority for Returning Officers shifted to election period responsibilities three days into the target enumeration process when the election was called. As a result, target enumeration coverage was lower than planned. Over 170,000 elector records were moved, added or confirmed during the target enumeration period, which represents 7% of the elector population. Of these, almost 17,000 elector records were new additions. These additions, when combined with over 300,000 additions incorporated prior to the release of the February 2008 List of Electors, accounted for an increase of almost 320,000 electors' names since the Lists of Electors were produced following the 2004 provincial general election.

The following table illustrates target enumeration activity, including the number of updates and additions by electoral division.

Table 3: Target Enumeration Activity

Electoral Division	Number of PSDs[1] Targeted	Number of Enumerators	Number of Elector Records Updated[2]	Net Change[3]
01 Dunvegan-Central Peace	15	5	917	54
02 Calgary-Bow	38	20	5,436	-469
03 Calgary-Buffalo	7	6	629	-52
04 Calgary-Cross	9	3	774	-878
05 Calgary-Currie	6	3	155	-337
06 Calgary-East	6	5	2,077	-447
07 Calgary-Egmont	20	14	3,295	-805
08 Calgary-Elbow	0	0	0	-306
09 Calgary-Fish Creek	10	9	3,038	-550
10 Calgary-Foothills	16	14	2,944	521
11 Calgary-Fort	9	3	620	-373
12 Calgary-Glenmore	10	10	3,599	-470
13 Calgary-Hays	20	15	4,707	1,257
14 Calgary-Lougheed	31	17	5,887	2,301
15 Calgary-Mackay	10	28	5,105	2,583
16 Calgary-McCall	10	10	2,064	187
17 Calgary-Montrose	8	3	1,019	-394
18 Calgary-Mountain View	2	4	263	-51
19 Calgary-North Hill	9	7	1,453	-573
20 Calgary-North West	6	5	868	-290
21 Calgary-Nose Hill	8	8	296	-380
22 Calgary-Shaw	15	10	2,712	-853
23 Calgary-Varsity	16	15	2,627	-496
24 Calgary-West	20	22	6,742	434
25 Edmonton-Beverly-Clareview	15	11	2,878	365
26 Edmonton-Calder	10	11	3,120	-135
27 Edmonton-Castle Downs	10	8	3,098	348
28 Edmonton-Centre	0	0	0	-281
29 Edmonton-Decore	6	2	414	-237
30 Edmonton-Ellerslie	8	7	2,265	576
31 Edmonton-Glenora	10	7	1,527	-298
32 Edmonton-Gold Bar	9	8	1,632	-383
33 Edmonton-Highlands-Norwood	9	4	462	-242
34 Edmonton-Manning	0	0	0	-370
35 Edmonton-McClung	10	10	5,512	1,415
36 Edmonton-Meadowlark	10	10	2,586	282
37 Edmonton-Mill Creek	6	5	1,986	99
38 Edmonton-Mill Woods	8	5	284	54
39 Edmonton-Riverview	10	3	1,793	-350
40 Edmonton-Rutherford	7	5	1,550	-341
41 Edmonton-Strathcona	9	9	1,572	91
42 Edmonton-Whitemud	33	28	5,380	2,408
43 Airdrie-Chestermere	39	20	5,172	1,545
44 Athabasca-Redwater	4	4	1,315	-148
45 Banff-Cochrane	7	5	933	371

Electoral Division	Number of PSDs[1] Targeted	Number of Enumerators	Number of Elector Records Updated[2]	Net Change[3]
46 Barrhead-Morinville-Westlock	32	7	1,576	233
47 Battle River-Wainwright	7	6	838	238
48 Bonnyville-Cold Lake	3	1	219	539
49 Cardston-Taber-Warner	12	6	1,963	0
50 Cypress-Medicine Hat	14	13	2,849	674
51 Drayton Valley-Calmar	19	11	1,745	48
52 Drumheller-Stettler	4	3	1,458	-212
53 Foothills-Rocky View	2	1	28	-129
54 Fort McMurray-Wood Buffalo	13	8	1,524	673
55 Fort Saskatchewan-Vegreville	22	8	2,098	176
56 Grande Prairie-Smoky	0	0	0	-76
57 Grande Prairie-Wapiti	1	1	177	108
58 Highwood	13	9	3,107	881
59 Innisfail-Sylvan Lake	14	5	1,506	444
60 Lac La Biche-St. Paul	9	3	626	-102
61 Lacombe-Ponoka	12	3	1,054	164
62 Leduc-Beaumont-Devon	35	16	4,180	1,530
63 Lesser Slave Lake	0	0	0	-81
64 Lethbridge-East	15	12	3,519	487
65 Lethbridge-West	15	12	2,268	899
66 Little Bow	12	5	1,189	159
67 Livingstone-Macleod	25	6	1,762	1,175
68 Medicine Hat	18	8	2,382	619
69 Olds-Didsbury-Three Hills	8	3	635	384
70 Peace River	7	4	698	-193
71 Red Deer-North	8	8	2,882	-382
72 Red Deer-South	24	13	4,859	1,221
73 Rocky Mountain House	14	5	1,789	315
74 Sherwood Park	16	8	1,370	463
75 Spruce Grove-Sturgeon-St. Albert	28	17	5,128	1,282
76 St. Albert	10	7	3,411	-266
77 Stony Plain	18	9	2,778	18
78 Strathcona	8	6	1,475	584
79 Strathmore-Brooks	20	16	3,611	-127
80 Vermilion-Lloydminster	25	10	3,393	171
81 West Yellowhead	8	4	611	-31
82 Wetaskiwin-Camrose	14	10	850	692
83 Whitecourt-Ste. Anne	2	2	365	-147
Totals:	**1,063**	**657**	**170,729**	**16,833**

[1]Number of polling subdivisions targeted, in whole or in part.

[2]Number of electors added, revised, deleted and confirmed during the target enumeration and revision period.

[3]Net changes (additions and deletions) during the target enumeration and revision period.

Prior to beginning the target enumeration, and in accordance with section 23(2) of *the Act*, each Returning Officer was required to contact two constituency associations by registered mail to request names of prospective enumerators (one constituency association established by the political party forming the Government and one established by the political party, not forming the Government, that received the highest or second-highest number of votes at the 2004 Provincial General Election).

In most cases, Returning Officers did not receive recommendations from constituency associations and recruited enumerators independently. The legal requirement to contact constituency associations wasted valuable time in trying to recruit qualified enumerators. Once a sufficient number of qualified enumerators was found, Returning Officers began their training, using standardized resources provided by Elections Alberta.

Returning Officers used the Lists of Electors and mapping resources they had prepared to develop customized target enumeration plans identifying areas in greatest need of enumeration. They received guidelines from Elections Alberta to ensure consistency across the province, and were given the flexibility to identify additional target areas that would create the best possible List of Electors in each unique electoral division.

Some areas identified in the guidelines for target enumeration included:

- Residential areas developed since 2004
- Rental facilities with high turnover
- Residences on military bases
- Residences established to accommodate students who are ordinarily resident in post-secondary institutions
- Supportive living facilities, as identified in *the Act*

When target enumeration areas were identified, Returning Officers received preprinted enumeration records for use by enumerators. The preprinted records were used to confirm, revise, delete and add elector information. In new areas and other situations where previous elector information was not available, address information was preprinted onto the enumeration records to facilitate data collection and ensure thorough coverage.

Enumeration records were revised to capture electors' previous addresses to allow for updates to their existing records in the Register of Electors. This new requirement is important to the target enumeration process, since effective data management requires that an elector is both added at a current address and deleted from a previous address. This requirement added a new layer of complexity to the computerized Register of Electors system from a standpoint of programming, training, data entry and process management by Returning Officers.

A number of resources were available to assist electors. Enumerators carried a translation sheet which explained the purpose of their visit in thirteen different languages. This proved extremely useful in overcoming language barriers to collect information.

"We Missed You" cards were left at residences visited by enumerators to encourage electors to arrange for inclusion of their names on the List of Electors. For the first time, electors were given the option of self-registration using the secure online registration system, Voterlink.

Electors who provided information were left a "Thank You" card which advised them of the purpose of the data collection, including notice that their information could be shared with municipal and federal electoral agencies for electoral purposes. The cards also provided the Returning Officer's name and telephone number to give electors the opportunity to ask questions or voice concerns. If the enumerator visited after polling places had been confirmed by the Returning Officer, polling place information was also included.

Electors who could not be contacted were encouraged to have their names added to the List of Electors prior to polling day. Advertising directed electors to contact their Returning Officer between Saturday, February 9 and Saturday, February 23. Returning Officers were available throughout this period to accept additions to the List of Electors: from 9 a.m. to 6 p.m. on weekdays and noon to 4 p.m. on Saturdays. Returning Officers offered extended hours of 9 a.m. to 9 p.m. on Thursday, February 21 to accommodate electors who wished to have their names added to the Lists of Electors prior to the opening of the advance polls.

Challenges

The rapid growth in Alberta is a significant challenge to maintaining a current and complete List of Electors. An estimated population increase in excess of 10% has occurred since 2004 (source: Alberta Electoral Division Profiles for 2004 and 2008 by Alberta Finance and Enterprise - Statistics). This increase is particularly apparent in some electoral divisions: Calgary-North West, for example, increased by 54% in population between 2004 and 2008.

Time constraints were a challenge for Elections Alberta and Returning Officers across the province. Returning Officers in 82 electoral divisions were appointed between two and seven weeks prior to the commencement of the election period, resulting in an abbreviated timeframe to train and prepare Returning Officers and enumerators. The time constraints posed particular challenges for the 45 first-time Returning Officers, especially the 20 appointed less than two weeks prior to the commencement of the election period. By contrast, the majority of Returning Officers were appointed 13 months before the 2004 provincial general election.

In addition to attending training and reviewing their polling subdivision maps and Lists of Electors, Returning Officers are responsible for recruitment of an Election Clerk and

Administrative Assistant, two key staff members who assist them in their responsibilities throughout the election period. Locating appropriate office space was another major challenge in the short time available during the pre-election period, as was the identification of potential polling places, particularly in newly developed areas.

The time of year was not conducive to hiring a group of enumerators to go door to door. Low temperatures, coupled with a very low unemployment rate, made recruitment difficult. Security concerns were raised by electors and enumerators alike, given the shortage of daylight hours during which enumeration could take place.

ELECTION PERIOD ACTIVITIES

Overview

The election was conducted on the boundaries described in the *Electoral Divisions Act,* Statutes of Alberta, 2003.

Order in Council 78/2008 dissolved the Twenty-sixth Legislative Assembly on February 4, 2008, and Order in Council 79/2008 signalled the commencement of the Provincial General Election by ordering the Chief Electoral Officer to issue Writs of Election to each of the 83 Returning Officers listed on page 154 of this report, pursuant to section 40 of *the Act.*

Key Dates

The election calendar posted on the Elections Alberta website highlighted the following key dates:

Monday, February 4	Issuance of the Writs of Election to Returning Officers in the 83 electoral divisions
Saturday, February 9	First day for electors to be added to the List of Electors in the Returning Officers' offices
Monday, February 18 at 2:00 p.m.	Last opportunity for Candidates to file Nomination Papers in the Returning Officers' offices
Saturday, February 23 at 4:00 PM	Last opportunity for electors to be added to the List of Electors in the Returning Officers' offices
Thursday, February 28	First day to vote in the Advance Polls (9:00 a.m. to 8:00 p.m.)
Friday, February 29	Second day to vote in the Advance Polls (9:00 a.m. to 8:00 p.m.)
Saturday, March 1	Final day to vote in the Advance Polls (9:00 a.m. to 8:00 p.m.)
Monday, March 3 POLLING DAY	**Polls open from 9:00 a.m. to 8:00 p.m.; unofficial results web-posted**
Thursday, March 13	Official results announced by the Returning Officers in the 83 electoral divisions

Special Initiatives

Communications Strategy

Elections Alberta added new methods of communicating with electors to better reach the diverse group that makes up Alberta's electorate. The broad communications strategy was aimed at all electors, of all ages, from all parts of the province.

- Direct mail to residences: For the first time, cards containing election information were mailed to approximately one million residences, on two separate occasions. Both cards contained general information on elector eligibility and voting opportunities.

  The first mailing reached residences in the province by Monday, February 11; seven days into the election period. It provided information on dates and times for voting, as well as contact information for electors wishing to obtain additional information by telephone, email or online.

  The second mailing provided more detailed information by Monday, February 18; fourteen days into the election period. It included the assigned polling places for advance voting and voting on polling day; the electoral division in which the residence was located and contact information for the Returning Officer in the area. This information was mailed to all addresses held by Elections Alberta that identified a physical address location for which a polling subdivision assignment could be made.

  Cards directed to mailing addresses that could not be assigned to a polling subdivision reminded electors that "where you vote depends on where you live". Electors do not necessarily live where they receive their mail. For example, electors who had provided only a box number or general delivery address could not be provided with detailed information about where their assigned polling station was located. Again, the voter card provided information on dates and times for voting, as well as contact information for electors wishing to obtain additional information by telephone, email or online.

- Website: Elections Alberta's online resources were available around the clock. Entry of a valid location address provided the user with the assigned polling places for advance voting and voting on polling day. The website also supplied general information on eligibility requirements, dates and times for voting and options for electors who were away from home or who had other unique needs. Contact information for Elections Alberta and the Returning Officer was available to allow electors with specific questions to communicate in writing, in person, by phone or by e-mail.

  The Elections Alberta website was accessed over 630,000 times on polling day, with over 460,000 hits occurring by 8 p.m.

The following chart shows website activity, up to the close of the polls. Access to the website was available throughout the day, although performance issues were experienced early in the day.

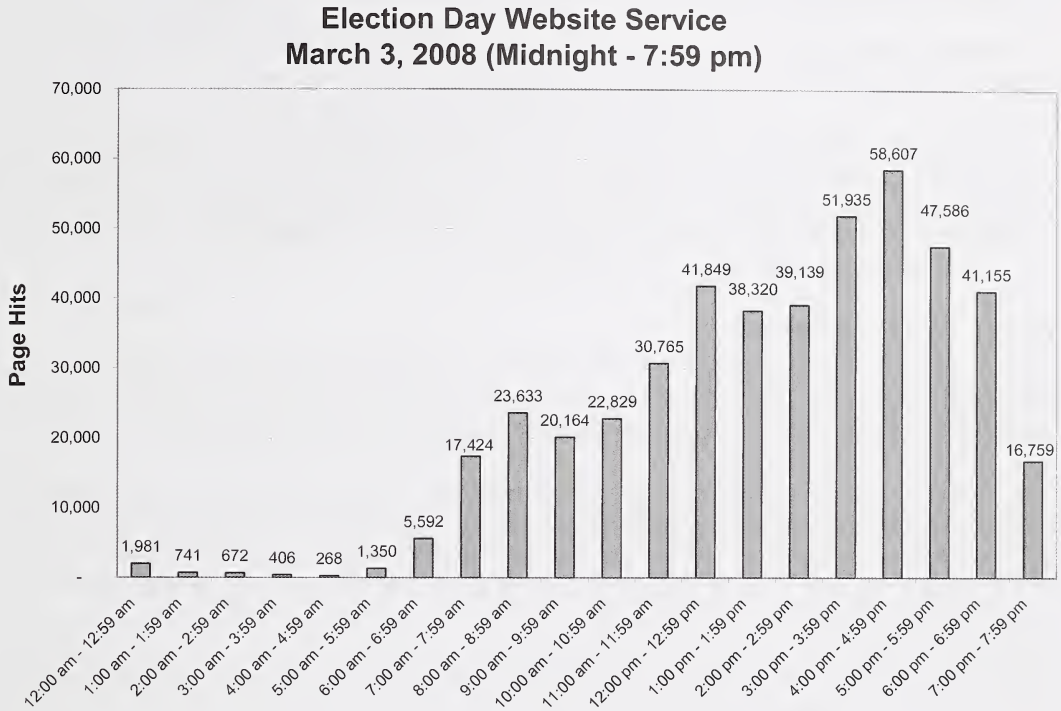

- Radio and television: For the first time, an advertising campaign was launched to complement the statutory advertisements published in newspapers. Public awareness advertisements featuring two electors sharing comical reasons for not voting were developed to gently encourage electors' participation using a humorous approach. The radio and television advertisements received positive reviews and widespread distribution on informal networks, such as YouTube.

- Telephone: The voter information call centre was doubled in size for this election to prepare for the large number of callers requesting answers to common questions; most often guidance on where and when to vote. Call centre hours were also expanded so electors could reach an operator from 8 a.m. to 8 p.m. on weekdays, 9 a.m. to 4 p.m. on weekends and 8 a.m. to 8 p.m. on voting days.

  Operators assisted over 18,000 callers throughout the election period, including almost 10,000 who called on polling day.

- Newspapers: As in previous elections, electors could consult local newspapers for information on polling places, dates and times for voting and voting opportunities for electors who were away from home or who had other unique needs, in accordance with sections 55 and 70 of *the Act*.

In Calgary and Edmonton, this information appeared as newspaper inserts, in both daily newspapers, on two occasions. To maximize the distribution, inserts were delivered by a flyer delivery service to residences that didn't subscribe to either newspaper.

Election information appeared in more than 90 newspapers in electoral divisions across the province.

- Corporate identity: New visual elements, as seen on the cover of this report, linked all communication pieces to clearly identify Elections Alberta as the source. This proved to be valuable in helping electors to differentiate between the sources of material such as informational brochures and where-to-vote cards, which were also issued by candidates and some third parties.

Online Voter Registration

The challenge of maintaining a database of current and accurate records for 2.3 million electors, in a province as dynamic as Alberta, required a creative solution.

Traditionally, electors who have not been added to the List of Electors during the enumeration process have been added during the election period, either through contact with a Returning Officer or by an election officer at a polling place. Both enumeration and election additions occur within a narrow window of opportunity and can be time-consuming due to volumes.

Voterlink (found at www.voterlink.ab.ca) is a secure online voter registration system that was developed in response to the challenge of maintaining accurate Lists of Electors for a growing, mobile population. Electors are encouraged to manage their own elector records as they become eligible to vote, change their place of residence, or change their name.

The online approach features:

- Convenience: an elector may access the system around the clock, from any location,
- Independence: an elector does not require assistance from an enumerator or other election officer, and
- Privacy: elector information can only be accessed by the elector using his or her driver's licence or Alberta identification card.

This initiative is relatively new and is expected to grow in popularity. It was introduced in November, 2007, so there was limited opportunity to generate public awareness in the three months leading up to the election. Still, over 21,000 electors used this application to add or revise their elector record during the election period.

Currently, the use of Voterlink is promoted by posters in registry offices and inserts mailed with driver's licence renewals and vehicle registrations. Other free distribution

channels include welcome wagon baskets and flyers issued by participating members of the Alberta Real Estate Association.

On a weekly basis over 2,500 residences, on average, receive a Voterlink notice through SmartMoves, a package sent to people who have registered a change of address with Canada Post.

The Voterlink icon appeared on many websites throughout the election period and still appears on sites that actively encourage democratic involvement.

Emphasis will continue to be placed on the availability of this application to promote awareness and increase public utilization. It is hoped that all groups with an interest in increasing voter participation will assist in this endeavour.

Ballot Redesign

Electors received new ballots following a revision to the *Election Act Forms Regulation*. The new design, successfully piloted during the two 2007 by-elections, displayed candidates' names and party affiliations in white print on a black background. The circles in which the elector is directed to mark an "x" indicating candidate selection are the only white areas on the ballot. This assists electors in correctly marking their ballots and reduces the number of extraneous marks which can result in the rejection of ballots.

This effort appears to have been a success: the rate of rejected ballots (those which could not be counted because they were unclear as to the voter's intent) decreased by 25% province-wide, when compared to the rejection rates in the 2004 Provincial General Election.

Election Training

Each Returning Officer and two full-time office staff, the Election Clerk and Administrative Assistant, were offered standardized training provided by Elections Alberta. Written resource materials were supplemented by video training for Returning Officers who were unable to attend training due to late appointments or unavailability.

Returning Officers are responsible for training front-line election officers: the supervisory deputy returning officers, deputy returning officers and registration officers. In many cases, Returning Officers trained well over a hundred people in the conduct of polling day responsibilities using standardized resources provided by Elections Alberta. Sufficient quantities of the updated "Guide for Polling Place Officials", which covers polling day responsibilities of all election officers, were provided to election officers as a handy reference to ensure their success in properly completing their duties.

Staff Recruitment

Returning Officers were supplied with contact information for prospective election officers, which had been maintained on file from the 2004 Provincial General Election. Elections Canada and many municipalities also shared names of their former election workers, after obtaining the consent necessary to do so. This cooperation between electoral jurisdictions facilitates the recruitment of an experienced staff complement at municipal, provincial and federal elections.

Returning Officers were authorized to recruit additional registration officers in areas that were expected to experience an exceptionally high volume of polling day registrations. This was important in areas of new growth and high mobility; particularly if target enumeration results fell below their expectations.

In some electoral divisions with especially high employment rates, such as Fort McMurray-Wood Buffalo, staff recruitment was particularly challenging. Returning Officers applied their knowledge of the community, and connections to groups within the electoral division, to recruit a sufficient number of electors to staff all polling stations on polling day.

In Calgary, the media assisted in the process by communicating a need for election officers in certain electoral divisions. The effort was extremely successful. In some areas, prospective workers far exceeded Returning Officers' requirements.

There were almost 15,000 Albertans who accepted the challenge of working as front-line election officers to serve electors in their communities. Many of these people work at municipal and federal elections, as well.

The democratic process in Alberta owes a vote of thanks to the people who take on this challenge. Armed with a few hours of training, printed resource material and necessary forms and supplies, they work over 12 hours on polling day to ensure that electors may cast their ballots at a location that is convenient for the majority of electors. Their efforts are greatly appreciated.

If current recommendations are adopted, the recruitment pool will expand to include persons who are at least sixteen years of age to serve as poll clerks. It is hoped this will alleviate some of the recruitment challenges and assist to engage youth in the voting process.

Scrutineer Involvement

Scrutineers are another group of people who play a vital role in the democratic process in Alberta. They work on behalf of candidates, as observers, to ensure elections are conducted in a fair and transparent manner.

Before scrutineers begin their duties, they present election officers with a completed appointment form to indicate that they are eligible to act in this capacity. They also complete oaths at each polling station or registration officer's station at which they observe, to formally swear or affirm that the principle of confidentiality will be respected.

Because many scrutineers receive no training before beginning their polling day assignments, the Appointment of Scrutineer form is attached to a guide which defines their roles and responsibilities. Clear role definition helps to ensure that scrutineers and election officers work cooperatively and effectively together in their complementary roles.

Nominated Candidates

Nomination day was Monday, February 18, 2008. That was the last day on which prospective candidates were able to file nomination papers with the Returning Officer in the electoral division in which they wished to contest the election.

By 2:00 pm, when nominations closed, 407 candidates had filed nomination papers. The distribution of candidates by political party affiliation follows:

Alberta Greens	79
Alberta Party	1
Communist Party – Alberta	2
Alberta Liberal Party	82
Alberta New Democratic Party	83
Progressive Conservative Association of Alberta	83
Alberta Social Credit Party	8
Separation Party of Alberta	1
Wildrose Alliance Party	61
Independent	7

No candidate withdrew following the close of nominations and no candidate was elected by acclamation.

Special Ballot Polls

By legislation, a Special Ballot poll was established in each of the 83 electoral divisions. The poll is established to facilitate voting for electors who are not able to vote at the advance polls or on polling day. It is often used by electors who are physically incapacitated or who travel, work or attend an educational institution outside of their own electoral divisions for extended periods. Availability of the Special Ballot was advertised in newspapers, on election information cards mailed to residences and on the website.

Special Ballot brochures were distributed to stakeholder groups whose members tend to use this voting option. Brochures were distributed on a proactive basis to trade unions, post-secondary educational institutions and the Canadian Armed Forces to allow them time to share information with their membership. This notice directed electors' early attention to this voting option.

The Special Ballot is often viewed as a mail-in ballot, but ballots may also be completed in the Returning Office or hand-delivered by an individual at the elector's request. While every effort is made to accommodate all requests, it is a legislative requirement that an elector must request his or her own Special Ballot: it cannot be requested on his or her behalf by another person. This is to ensure that the Special Ballot is issued to, and completed by, the appropriate elector.

Electors may request a Special Ballot in person, by telephone, by facsimile, by electronic mail or in writing. The Special Ballot package uses a series of envelopes to protect the confidentiality of the ballot, and contains an elector's declaration identifying the reason for use, along with an undertaking confirming that the elector has not yet voted and will not attempt to vote a second time.

In the same way that each elector must vote within their own electoral division, the law requires that each elector must request a Special Ballot from the Returning Officer in his or her own electoral division and return it to the office from which it was issued. Although Special Ballot requests may be made electronically, original Special Ballots must be submitted to ensure authenticity and confidentiality.

Returning Officers sent Special Ballots to electors throughout the province and out of the country. Electors were able to request a Special Ballot at the beginning of the election period, before nominations closed, and were able to vote for the candidate or political party of their choice. This helped to ensure that electors had adequate time to complete and return the Special Ballot by the close of polls on polling day.

A total of 12,101 valid Special Ballots were received by the close of polls on polling day, providing a valuable option to electors who otherwise may have been unable to participate.

The current system of Special Ballot voting does not have the same built-in level of security as other forms of voting. An elector may obtain a ballot from a remote location, without the element of personal contact and resulting transparency that occurs when

voting at a local polling station. In addition, an elector may apply for a Special Ballot without providing identification. An elector who is not on the List of Electors is authorized to be added to the List at the time the Special Ballot is returned. Special Ballots may be sent across the world in response to a verbal or emailed request, with no real opportunity to verify the identity or voting eligibility of the recipient.

Although widespread abuse has not been identified, this system is open to voting fraud. Several changes to the procedures for Special Ballot voting were made in this election to reduce the possibility of fraud and increase security of this voting method. However, efforts to further tighten the security of this voting method were limited by what is permissible under the current law. A requirement for Special Ballot applicants to provide suitable identification would eliminate possible misuse in reality and in perception.

Advance Polls

By legislation, advance polls were established in at least one location in each electoral division on the Thursday, Friday and Saturday prior to polling day. Electoral divisions that cover a large geographic area offered up to four advance poll locations to reduce travel requirements and ensure elector convenience. In seven electoral divisions, additional locations were established with the approval of the Chief Electoral Officer.

Advance polls were open from 9:00 a.m. to 8:00 p.m. on February 28, 29 and March 1, 2008, at sites that offered level access. Returning Offices were used, where appropriate.

Advance polls served electors who were unable to vote on polling day due to:

- physical incapacity,
- absence,
- involvement as an election officer, candidate, official agent or scrutineer whose official duties precluded their attendance at the polling place established for their own polling subdivision, or
- an inability to vote on polling day.

A total of 64,332 valid ballots were cast at 162 advance polls.

Mobile Polls

By legislation, mobile polls were established on polling day in treatment centres and in supportive living facilities with ten or more resident inpatients or electors, where facility staff assessed the service as appropriate.

Mobile poll brochures were distributed to facility administrators early in the election period to inform them of the mobile poll process. Posters were provided to inform residents of the time and location for mobile polling within their facility to allow electors to plan appropriately for polling day.

Mobile polls accommodated electors within the facilities during hours agreed upon by facility staff, and were conducted in a fixed location, or by going bed-to-bed, or by using both methods, to best meet electors' needs.

Electors identified by the facility staff as being well enough to vote are eligible to vote in the electoral division in which the facility is located. In accordance with legislation, facility staff can restrict participation to the deputy returning officer, poll clerk, interpreter, and facility representative, if appropriate for the well-being of the facility's electors.

A total of 19,868 valid ballots were cast at 513 mobile poll locations.

Polling Day

By legislation, polls were open from 9:00 a.m. to 8:00 p.m. on Monday, March 3, 2008. There were 6,106 polling stations established across the province, each staffed by a deputy returning officer and poll clerk. Supervisory deputy returning officers were hired in polling places with multiple polling stations to assist in directing electors to the correct polling station. Registration officers were available to register electors whose names were not on the Lists of Electors, which expedited the process for all electors.

Election officers were responsible for setting up the polling places, taking the vote, and registering electors who were not on the Lists of Electors. The role of election officers also includes the collection of information that will be used to update the Register of Electors. Polling day is an excellent opportunity to collect new and updated information from electors for use in refreshing the Register and subsequent Lists of Electors.

At the close of polls, election officers conducted the unofficial count of ballots and telephoned results to the Returning Officer. All results were communicated in a timely manner and were made available in Returning Officers' offices. Returning Officers' staff posted the unofficial results, as they arrived, to the Elections Alberta website. Interested parties were able to view poll-by-poll results online, as well as results aggregated for the entire province, as they were posted. Compliments on the efficiency of the results system were conveyed to Elections Alberta by representatives of other election offices, the Media Consortium and the Prime Minister's office.

Additions to the Lists of Electors

The number of names on the Lists of Electors increased throughout the election period. Lists of Electors made available to political parties at the beginning of the election period, in accordance with section 18(3) of *the Act*, contained 2,283,260 names.

The target enumeration process, and election period additions made by Returning Officers at the request of electors, updated over 170,000 elector records to increase the currency of the List of Electors. In addition to the revisions to existing elector records, almost 17,000 names were added. When the polls opened on March 3, 2,300,093 names appeared on the Lists of Electors.

At the close of polls on polling day, 2,557,269 names appeared on the Lists of Electors, representing an addition of 257,176 electors who completed an Oath of Elector enabling them to have their names added to the List of Electors on polling day. The following table shows additions to the Lists of Electors during the election period, by electoral division.

Table 4: Lists of Electors—Updates within the Election Period

Electoral Division	Number of Names[1] on February 4	Number of Names[2] on February 23	Number of Names[3] at the close of Polls on March 3
01 Dunvegan-Central Peace	14,787	14,841	16,497
02 Calgary-Bow	30,847	30,378	34,945
03 Calgary-Buffalo	30,595	30,543	35,112
04 Calgary-Cross	26,576	25,698	27,688
05 Calgary-Currie	31,252	30,915	34,692
06 Calgary-East	26,762	26,315	28,616
07 Calgary-Egmont	30,616	29,811	33,970
08 Calgary-Elbow	30,360	30,054	31,947
09 Calgary-Fish Creek	28,692	28,142	31,180
10 Calgary-Foothills	32,402	32,923	36,019
11 Calgary-Fort	27,002	26,629	28,974
12 Calgary-Glenmore	28,225	27,755	30,828
13 Calgary-Hays	31,574	32,831	38,266
14 Calgary-Lougheed	32,007	34,308	35,071
15 Calgary-Mackay	34,811	37,394	41,635
16 Calgary-McCall	29,145	29,332	32,531
17 Calgary-Montrose	25,362	24,968	27,176
18 Calgary-Mountain View	32,779	32,728	35,819
19 Calgary-North Hill	27,437	26,864	30,277
20 Calgary-North West	40,435	40,155	44,695
21 Calgary-Nose Hill	26,775	26,395	28,148
22 Calgary-Shaw	30,992	30,139	33,332
23 Calgary-Varsity	29,658	29,162	32,883

Electoral Division	Number of Names[1] on February 4	Number of Names[2] on February 23	Number of Names[3] at the close of Polls on March 3
24 Calgary-West	38,390	38,824	44,306
25 Edmonton-Beverly-Clareview	27,230	27,595	30,676
26 Edmonton-Calder	27,033	26,898	30,033
27 Edmonton-Castle Downs	33,512	33,896	37,952
28 Edmonton-Centre	29,427	29,146	35,186
29 Edmonton-Decore	28,789	28,552	30,584
30 Edmonton-Ellerslie	27,873	28,449	31,317
31 Edmonton-Glenora	27,006	26,708	29,821
32 Edmonton-Gold Bar	29,164	28,781	32,730
33 Edmonton-Highlands-Norwood	26,683	26,441	28,795
34 Edmonton-Manning	29,171	28,701	31,367
35 Edmonton-McClung	30,550	31,965	34,330
36 Edmonton-Meadowlark	27,907	28,189	31,552
37 Edmonton-Mill Creek	28,740	28,839	32,553
38 Edmonton-Mill Woods	26,924	25,080	29,297
39 Edmonton-Riverview	28,021	27,671	31,130
40 Edmonton-Rutherford	27,159	26,818	29,348
41 Edmonton-Strathcona	29,414	29,505	33,943
42 Edmonton-Whitemud	38,576	40,984	45,958
43 Airdrie-Chestermere	35,734	37,279	43,721
44 Athabasca-Redwater	23,808	23,660	25,963
45 Banff-Cochrane	24,832	25,203	27,527
46 Barrhead-Morinville-Westlock	23,775	24,008	26,703
47 Battle River-Wainwright	20,444	20,682	22,343
48 Bonnyville-Cold Lake	19,288	19,827	21,049
49 Cardston-Taber-Warner	19,486	19,486	22,084
50 Cypress-Medicine Hat	24,406	25,080	30,640
51 Drayton Valley-Calmar	19,717	19,765	23,205
52 Drumheller-Stettler	21,690	21,478	23,268
53 Foothills-Rocky View	23,808	23,799	26,701
54 Fort McMurray-Wood Buffalo	32,423	33,096	36,054
55 Fort Saskatchewan-Vegreville	25,164	26,640	29,513
56 Grande Prairie-Smoky	26,413	26,337	28,197
57 Grande Prairie-Wapiti	26,975	27,083	29,053
58 Highwood	26,864	27,745	32,867
59 Innisfail-Sylvan Lake	26,170	26,614	29,348
60 Lac La Biche-St. Paul	18,452	18,350	20,872
61 Lacombe-Ponoka	28,303	28,467	32,200
62 Leduc-Beaumont-Devon	30,315	31,845	35,890
63 Lesser Slave Lake	19,555	19,474	20,310
64 Lethbridge-East	29,295	29,782	34,190
65 Lethbridge-West	29,007	29,906	33,934

Electoral Division	Number of Names[1] on February 4	Number of Names[2] on February 23	Number of Names[3] at the close of Polls on March 3
66 Little Bow	20,078	20,237	22,204
67 Livingstone-Macleod	22,659	23,834	24,682
68 Medicine Hat	29,126	29,745	33,413
69 Olds-Didsbury-Three Hills	23,086	23,470	26,040
70 Peace River	17,920	17,727	18,921
71 Red Deer-North	27,854	27,472	30,766
72 Red Deer-South	33,261	34,482	38,946
73 Rocky Mountain House	21,920	22,235	24,569
74 Sherwood Park	27,882	28,345	31,015
75 Spruce Grove-Sturgeon-St. Albert	30,989	32,271	34,480
76 St. Albert	32,414	32,148	34,939
77 Stony Plain	27,901	27,919	31,720
78 Strathcona	30,463	31,047	35,232
79 Strathmore-Brooks	28,155	28,028	31,127
80 Vermilion-Lloydminster	23,145	23,316	26,348
81 West Yellowhead	20,276	20,245	22,252
82 Wetaskiwin-Camrose	26,454	27,146	29,571
83 Whitecourt-Ste. Anne	21,673	21,526	24,192
Totals:	**2,283,260**	**2,300,093**	**2,557,269**

[1] This represents the number of names on the Lists of Electors provided to political parties in accordance with section 18(3) of the *Election Act*.

[2] This includes the number of names on the Lists of Electors after the target enumeration, with the additions of elector information collected from the revision period and online registrations.

[3] This represents the number of names on the Lists of Elector at the close of polls on polling day, with the addition of elector information collected on polling day.

Electors whose names were added to the List of Electors were asked to provide their birth date and previous address, in addition to current address information. This will ensure that their elector record can be updated if they appear on the List of Electors at an old address. Electors who do not provide complete information may not appear on the correct List of Electors in the future if their information or the polling subdivision boundaries change, because data matching and updating may not be possible.

Quality of the Lists of Electors

The quality of Lists of Electors affects both campaigning and election administration. Quality is measured on two dimensions:

- completeness—the proportion of electors on the Lists of Electors compared to the total number of electors in the province, and
- currency—the proportion of electors on the Lists of Electors at their current address.

The Lists of Electors distributed to registered political parties in February 2008, and subsequently used at the polls, were compared to the total number of eligible electors, based on estimates from Statistics Canada, to gauge completeness. Using this measurement, the Lists of Electors were 95.3% complete.

The Lists of Electors were measured for currency in January, 2007 by an independent research and marketing firm. A random sampling of electors, whose names appeared in the Register of Electors, were contacted to determine whether their information was correct. Survey results indicated that 76.2% of electors appeared in the Register of Electors at a current address.

Use of available completeness and currency indicators reveals an accuracy level of 72.6%, which means that 72.6% of all eligible electors in Alberta appear at a current address.

The following table illustrates the completeness of the Lists of Electors distributed to political parties in February 2008. The February 2008 elector population is measured against the post-election Lists, as well as the estimated total elector population.

The best method for gauging the quality of elector data is through annual measurements. Surveys will continue on a regular basis to determine the quality of data held in the Register of Electors.

Table 5: Completeness of the Lists of Electors

Electoral Division	Number of Names[1] February 4, 2008	Number of Names[2] July 2008	Total Number of Electors[3] (Estimated)
01 Dunvegan-Central Peace	14,787	15,300	16,594
02 Calgary-Bow	30,847	30,930	30,451
03 Calgary-Buffalo	30,595	31,223	29,408
04 Calgary-Cross	26,576	25,609	26,005
05 Calgary-Currie	31,252	31,842	34,042
06 Calgary-East	26,762	26,447	26,507
07 Calgary-Egmont	30,616	30,070	30,421
08 Calgary-Elbow	30,360	30,266	29,387
09 Calgary-Fish Creek	28,692	28,203	27,881
10 Calgary-Foothills	32,402	33,083	33,407
11 Calgary-Fort	27,002	27,035	27,552
12 Calgary-Glenmore	28,225	27,997	27,587
13 Calgary-Hays	31,574	34,364	33,542
14 Calgary-Lougheed	32,007	34,874	34,011
15 Calgary-Mackay	34,811	37,883	34,241
16 Calgary-McCall	29,145	30,669	30,106
17 Calgary-Montrose	25,362	25,175	24,760
18 Calgary-Mountain View	32,779	33,311	32,429

Electoral Division	Number of Names[1] February 4, 2008	Number of Names[2] July 2008	Total Number of Electors[3] (Estimated)
19 Calgary-North Hill	27,437	27,219	28,026
20 Calgary-North West	40,435	41,837	41,999
21 Calgary-Nose Hill	26,775	26,387	28,231
22 Calgary-Shaw	30,992	30,409	30,135
23 Calgary-Varsity	29,658	29,481	29,118
24 Calgary-West	38,390	40,146	38,767
25 Edmonton-Beverly-Clareview	27,230	28,057	28,306
26 Edmonton-Calder	27,033	27,420	27,724
27 Edmonton-Castle Downs	33,512	34,570	34,148
28 Edmonton-Centre	29,427	30,335	31,757
29 Edmonton-Decore	28,789	29,184	31,059
30 Edmonton-Ellerslie	27,873	28,944	28,042
31 Edmonton-Glenora	27,006	27,266	28,096
32 Edmonton-Gold Bar	29,164	29,343	29,568
33 Edmonton-Highlands-Norwood	26,683	27,079	28,026
34 Edmonton-Manning	29,171	29,724	29,222
35 Edmonton-McClung	30,550	32,587	33,018
36 Edmonton-Meadowlark	27,907	28,602	28,135
37 Edmonton-Mill Creek	28,740	29,773	28,445
38 Edmonton-Mill Woods	26,924	27,755	28,530
39 Edmonton-Riverview	28,021	28,132	27,393
40 Edmonton-Rutherford	27,159	26,939	26,050
41 Edmonton-Strathcona	29,414	30,390	29,511
42 Edmonton-Whitemud	38,576	42,793	41,253
43 Airdrie-Chestermere	35,734	38,989	38,308
44 Athabasca-Redwater	23,808	24,394	27,564
45 Banff-Cochrane	24,832	25,778	27,017
46 Barrhead-Morinville-Westlock	23,775	24,792	25,622
47 Battle River-Wainwright	20,444	21,694	22,435
48 Bonnyville-Cold Lake	19,288	20,243	22,350
49 Cardston-Taber-Warner	19,486	19,905	21,328
50 Cypress-Medicine Hat	24,406	25,035	26,012
51 Drayton Valley-Calmar	19,717	20,923	24,233
52 Drumheller-Stettler	21,690	21,694	24,186
53 Foothills-Rocky View	23,928	25,223	26,289
54 Fort McMurray-Wood Buffalo	32,423	33,245	38,507
55 Fort Saskatchewan-Vegreville	26,464	27,595	28,048
56 Grande Prairie-Smoky	26,413	27,058	30,009
57 Grande Prairie-Wapiti	26,975	27,595	30,421
58 Highwood	26,864	28,922	29,684
59 Innisfail-Sylvan Lake	26,170	27,233	29,031
60 Lac La Biche-St. Paul	18,452	19,019	21,431

Electoral Division	Number of Names[1] February 4, 2008	Number of Names[2] July 2008	Total Number of Electors[3] (Estimated)
61 Lacombe-Ponoka	28,303	29,935	31,402
62 Leduc-Beaumont-Devon	30,315	32,419	31,625
63 Lesser Slave Lake	19,555	19,905	18,122
64 Lethbridge-East	29,295	29,579	28,262
65 Lethbridge-West	29,007	30,677	28,579
66 Little Bow	20,078	20,788	22,907
67 Livingstone-Macleod	22,659	23,429	24,412
68 Medicine Hat	29,126	29,877	29,560
69 Olds-Didsbury-Three Hills	23,086	24,599	25,386
70 Peace River	17,920	17,990	22,276
71 Red Deer-North	27,854	27,661	28,997
72 Red Deer-South	33,261	34,703	33,704
73 Rocky Mountain House	21,920	22,934	25,249
74 Sherwood Park	27,882	28,349	28,194
75 Spruce Grove-Sturgeon-St. Albert	30,989	33,092	32,754
76 St. Albert	32,414	32,550	31,870
77 Stony Plain	27,901	29,026	30,508
78 Strathcona	30,463	32,140	32,353
79 Strathmore-Brooks	28,155	28,755	29,669
80 Vermilion-Lloydminster	23,145	23,399	24,951
81 West Yellowhead	20,276	20,770	22,330
82 Wetaskiwin-Camrose	26,454	27,652	28,473
83 Whitecourt-Ste. Anne	21,673	22,396	25,155
Totals:	**2,283,260**	**2,350,045**	**2,394,911[4]**

[1]This represents the number of names on the Lists of Electors provided to political parties in accordance with section 18(3) of the *Election Act*.

[2]This includes the number of names on the Lists of Electors after the target enumeration, with the additions of elector information collected from the revision period, online registrations and on polling day, and following the deletion of duplicated, relocated and deceased electors post-polling day.

[3]This is the estimated total elector population based on special Statistics Canada tabulation of the 2006 Census Long Form data regarding citizenship by age. It takes into account that any 16 and 17 year olds in that tabulation would be of voting age by March 2008 and reflects deaths that have occurred since that time. Migration statistics are not included. (Source data provided by Service Alberta—data analysis by Alberta Finance and Enterprise - Statistics)

[4]The random rounding process employed by Statistics Canada, implies that the individual Electoral Division counts will not add up to the total specified as these are tabulated separately from the source data.

POST-ELECTION ACTIVITIES

Quality of Service Received by Electors

A survey was conducted in the weeks following the election, in order to:

- understand the public's perceptions of voting,
- measure how effectively Elections Alberta informed the public of their rights and obligations, and
- measure the public's satisfaction with the voting process.

A total of 1,200 surveys were completed, including 931 with respondents who voted (self-reported) and 269 with respondents who did not vote. Surveys were completed between March 19 and April 3, 2008.

The survey (which is available in its entirety at www.elections.ab.ca) was conducted by an independent research and marketing firm to collect and tabulate public responses in a professional, objective manner. This research provides:

- insight into the patterns of voters, to ensure their needs will continue to be met into the future,
- insight into non-voters' reasons for not voting, to help plan meaningful ways to encourage participation, and
- assessment of current services, to identify opportunities for process improvements.

Voters were asked to comment on the service they received during the election. It was interesting to note that:

- 97% of voters found the staff at the polling place to be helpful
- 96% of voters found the polling place location to be convenient
- 95% of voters were satisfied with the time it took to vote
- 94% of voters were satisfied with their voting experience
- 88% of voters were satisfied with the availability of necessary information

It is heartening to note that over 97% of people surveyed believe that voting is important. The challenge is to find ways to translate that belief into action.

Official Results

The official results were announced by each of the 83 Returning Officers on Thursday, March 13, 2008. Results are presented in this Report beginning on page 169, in accordance with section 4(3) of *the Act*.

Custody and Inspection of Election Documents

Polling day documentation for 83 electoral divisions was returned to Elections Alberta following the announcement of the Official Results, in accordance with section 142 of *the Act*.

Legislation prescribes that candidates and their official agents may inspect all polling day documentation for their electoral division, with the exception of the ballots, in the thirty-day period following the publication of the names of elected Members of the Legislative Assembly in the Alberta Gazette, which occurred on April 15, 2008. Three candidates availed themselves of this opportunity.

Distribution of Poll Books

During the same thirty-day period, candidates and their official agents may request copies of the Poll Books used at the election. Ninety-five sets of copies were provided to candidates on a cost-recovery basis.

Judicial Recount

No judicial recount or appeal was filed for in any electoral division.

Controverted Election Petition

A petition was filed with the Court of Queen's Bench on May 26, 2008 by Ron Leech, an Independent candidate in the electoral division of Calgary-Montrose. The petition named Manmeet Bhullar, the candidate declared elected, as the respondent and sought to have the results of the election in Calgary-Montrose set aside. The application is still in its preliminary stages and there has been no decision on the application by the Court at this time.

Development and Distribution of the Post-Polling Day Lists of Electors

Elector information collected throughout the election period and on polling day was incorporated into the Register of Electors for preparation of future Lists of Electors.

Lists were updated following the election by:

- moving electors from old to new addresses,
- adding first-time electors,
- correcting polling place assignments, where necessary, and
- correcting names and addresses, where required.

On July 8, 2008, updated Lists of Electors were distributed to political parties and Members of the Legislative Assembly in accordance with section 19 of *the Act*. Recipients of the Lists of Electors were reminded of the statutory restrictions for use, to ensure elector information is used appropriately. Penalties for misuse include fines up to $100,000, or a term of imprisonment up to one year, or both. "Guidelines on Access to and Disclosure of Alberta's List of Electors" have been developed by Elections Alberta and were included in printed and electronic format to assist political parties and Members of the Legislative Assembly in the establishment of appropriate security procedures to safeguard the confidential elector data provided to them.

FINANCIAL ACTIVITIES

Target Enumeration Expenses—Fees and Associated Costs

The following information directly relates to the numbered columns presented in Table 6: 2008 Target Enumeration Cost Summary by Electoral Division on pages 37 and 38:

Returning Officers

1. Honorarium, basic fee, fee payment for names recorded on the List of Electors, attendance at the Chief Electoral Officer's training sessions, training of enumeration officials, revisions to maps and Lists, and employer contributions.

2. Meals, accommodation and travel.

3. Office and equipment rental, training space rental, telephone expenses, map preparation, printing and miscellaneous costs.

4. Support staff and wages.

Enumerators

5. Basic and instructional fee.

6. Fee payment for names and addresses recorded on the Lists of Electors.

7. Travel (based on the rate of 44 cents per kilometre).

Data Entry Operators

8. Fee payment for names and addresses recorded on the Lists of Electors and instructional fee.

9. Expense for use of personal computers, printing and the Internet.

The following table identifies costs related to the target enumeration process, by electoral division. Explanatory notes for each column appear above.

Table 6: 2008 Target Enumeration Cost Summary By Electoral Division (Rounded To The Nearest Dollar)

	Returning Officers				Enumerators			Data Entry Operators		
	1	2	3	4	5	6	7	8	9	
Electoral Division	Fees	Travel	Office Expenses	Support Staff	Fees	Fee Per Name	Travel	Fees	Office Expenses	Total Cost
1 Dunvegan-Central Peace	4,195	622	430	0	1,005	917	0	655	174	7,998
2 Calgary-Bow	4,946	0	178	0	4,151	5,436	0	2,125	590	17,427
3 Calgary-Buffalo	2,434	0	0	0	1,241	629	0	296	64	4,664
4 Calgary-Cross	3,954	80	0	0	638	774	0	313	51	5,809
5 Calgary-Currie	2,316	0	0	0	646	155	0	128	51	3,296
6 Calgary-East	4,275	0	0	0	1,114	2,077	0	550	68	8,084
7 Calgary-Egmont	4,581	0	7	0	3,294	3,295	0	1,325	281	12,783
8 Calgary-Elbow	268	0	0	0	0	0	0	0	0	268
9 Calgary-Fish Creek	3,849	569	4	0	2,003	3,038	4	1,086	145	10,697
10 Calgary-Foothills	4,422	88	68	0	2,729	2,944	248	1,068	187	11,754
11 Calgary-Fort	3,982	0	0	0	538	620	0	0	0	5,139
12 Calgary-Glenmore	4,345	29	0	0	2,480	3,599	0	1,205	153	11,810
13 Calgary-Hays	3,307	0	0	556	4,304	4,707	136	1,979	196	15,184
14 Calgary-Lougheed	4,979	112	238	0	5,025	5,887	0	2,122	374	18,736
15 Calgary-Mackay	4,873	59	0	0	6,693	5,105	0	2,283	459	19,472
16 Calgary-McCall	4,134	0	0	0	2,448	2,064	0	796	196	9,638
17 Calgary-Montrose	3,995	0	0	0	1,403	1,019	0	435	98	6,949
18 Calgary-Mountain View	3,085	0	0	0	347	263	0	130	21	3,846
19 Calgary-North Hill	3,588	305	5	0	1,484	1,453	0	581	64	7,480
20 Calgary-North West	3,960	0	0	0	1,130	1,216	0	354	64	6,724
21 Calgary-Nose Hill	3,872	24	0	0	321	296	0	149	30	4,693
22 Calgary-Shaw	4,144	615	34	0	2,576	2,712	0	1,039	196	11,315
23 Calgary-Varsity	4,440	159	0	0	2,899	2,627	0	1,009	208	11,342
24 Calgary-West	4,944	0	318	0	4,580	6,742	0	1,981	306	18,871
25 Edmonton-Beverly-Clareview	4,428	37	125	0	2,590	2,878	87	1,188	225	11,557
26 Edmonton-Calder	4,453	135	0	0	2,488	3,120	446	1,442	237	12,320
27 Edmonton-Castle Downs	3,540	111	15	0	2,366	3,098	0	1,155	196	10,481
28 Edmonton-Centre	393	0	0	0	0	0	0	0	0	393
29 Edmonton-Decore	3,909	0	0	0	586	414	0	206	38	5,153
30 Edmonton-Ellerslie	3,626	13	0	0	1,816	2,265	92	991	153	8,955
31 Edmonton-Glenora	3,883	0	0	0	1,354	1,527	0	546	98	7,408
32 Edmonton-Gold Bar	3,860	263	15	0	1,588	1,632	0	647	128	8,132
33 Edmonton-Highlands-Norwood	3,219	3	109	0	819	462	31	219	0	4,861
34 Edmonton-Manning	3,140	17	0	0	0	0	0	0	0	3,157
35 Edmonton-McClung	4,273	17	0	0	2,432	5,512	0	1,870	166	14,270
36 Edmonton-Meadowlark	3,148	14	16	0	1,788	2,586	112	1,189	140	8,994
37 Edmonton-Mill Creek	3,828	7	0	0	1,126	1,986	84	693	85	7,809
38 Edmonton-Mill Woods	3,731	94	52	0	939	284	169	222	77	5,568
39 Edmonton-Riverview	3,386	48	0	0	1,161	1,793	25	476	64	6,953
40 Edmonton-Rutherford	3,846	27	0	0	986	1,550	0	796	68	7,273
41 Edmonton-Strathcona	4,106	73	195	0	1,639	1,572	0	608	119	8,312
42 Edmonton-Whitemud	4,698	363	10	0	6,819	5,380	0	2,113	519	19,900
43 Airdrie-Chestermere	4,716	0	120	0	4,960	5,172	543	2,794	442	18,746
44 Athabasca-Redwater	3,280	259	70	0	583	1,315	442	516	60	6,525
45 Banff-Cochrane	5,762	239	198	0	1,380	933	378	298	68	9,256
SUBTOTAL	**172,113**	**4,381**	**2,207**	**556**	**90,465**	**101,054**	**2,796**	**39,576**	**6,854**	**420,002**

Table 6: 2008 Target Enumeration Cost Summary By Electoral Division (Rounded To The Nearest Dollar)

	Returning Officers				Enumerators			Data Entry Operators		
	1	2	3	4	5	6	7	8	9	
Electoral Division	Fees	Travel	Office Expenses	Support Staff	Fees	Fee Per Name	Travel	Fees	Office Expenses	Total Cost
46 Barrhead-Morinville-Westlock	4,099	0	0	0	2,767	1,576	0	484	196	9,12
47 Battle River-Wainwright	3,981	0	0	0	939	838	392	345	64	6,55
48 Bonnyville-Cold Lake	3,178	418	72	0	298	219	251	121	26	4,58
49 Cardston-Taber-Warner	4,154	115	0	0	1,134	1,963	164	755	50	8,33
50 Cypress-Medicine Hat	4,406	364	535	0	2,836	3,149	58	1,148	179	12,67
51 Drayton Valley-Calmar	4,135	0	69	0	2,195	1,745	428	711	157	9,44
52 Drumheller-Stettler	4,270	473	16	0	684	1,458	0	535	68	7,50
53 Foothills-Rocky View	467	0	0	0	238	28	0	55	0	78
54 Fort McMurray-Wood Buffalo	3,400	501	0	0	1,905	1,524	223	593	106	8,25
55 Fort Saskatchewan-Vegreville	4,026	456	408	0	2,382	2,098	76	0	0	9,44
56 Grande Prairie-Smoky	1,226	451	0	0	0	0	0	0	0	1,67
57 Grande Prairie-Wapiti	2,337	0	37	0	143	177	0	0	0	2,69
58 Highwood	3,865	576	0	0	2,159	3,107	1,185	1,443	162	12,49
59 Innisfail-Sylvan Lake	4,095	191	49	0	1,770	1,506	355	614	132	8,71
60 Lac La Biche-St. Paul	3,945	0	38	0	747	626	475	273	55	6,15
61 Lacombe-Ponoka	3,762	0	0	0	1,144	1,054	0	448	102	6,51
62 Leduc-Beaumont-Devon	4,749	237	95	245	3,860	4,180	707	1,720	349	16,14
63 Lesser Slave Lake	1,493	0	0	0	0	0	0	0	0	1,49
64 Lethbridge-East	4,624	189	64	0	2,561	3,519	63	1,284	196	12,49
65 Lethbridge-West	4,308	48	0	0	2,649	2,268	0	914	174	10,36
66 Little Bow	4,024	0	0	0	1,129	1,189	406	510	94	7,35
67 Livingstone-Macleod	4,121	711	35	0	2,242	1,762	80	787	247	9,98
68 Medicine Hat	3,994	18	0	0	1,551	2,482	26	923	168	9,16
69 Olds-Didsbury-Three Hills	3,691	92	0	0	745	635	128	280	60	5,63
70 Peace River	3,957	955	15	65	871	698	447	312	72	7,39
71 Red Deer-North	4,127	151	0	0	2,087	2,882	0	1,112	183	10,54
72 Red Deer-South	4,865	0	128	0	3,784	4,859	0	1,812	417	15,86
73 Rocky Mountain House	3,606	1,395	181	0	1,508	1,789	1,088	692	123	10,38
74 Sherwood Park	4,072	63	119	0	1,815	1,370	0	589	145	8,17
75 Spruce Grove-Sturgeon-St. Albert	4,910	550	81	0	4,122	5,128	618	1,974	344	17,72
76 St. Albert	4,619	0	0	0	2,025	3,670	0	1,339	166	11,81
77 Stony Plain	4,095	63	0	0	2,713	2,939	393	826	140	11,17
78 Strathcona	4,089	188	181	0	1,361	1,475	150	599	106	8,15
79 Strathmore-Brooks	4,130	1,924	300	0	2,783	3,611	1,058	1,596	217	15,61
80 Vermilion-Lloydminster	4,574	912	127	0	2,530	3,393	0	1,607	298	13,44
81 West Yellowhead	3,945	0	29	0	575	611	0	271	38	5,46
82 Wetaskiwin-Camrose	3,751	217	58	0	1,687	850	168	446	119	7,29
83 Whitecourt-Ste. Anne	3,645	1,182	0	0	333	365	478	165	137	6,30
TOTAL	**316,845**	**16,821**	**4,844**	**866**	**154,732**	**171,797**	**12,213**	**66,861**	**11,940**	**756,92**

Explanatory notes for enumeration expenses, including fees and associated costs, are found on page 36. Enumeration expenses were incurred in accordance with the Fees and Expenses Regulation. An extract of the Regulation appears on page 46.

Election Finances and Contributions Disclosure Act Information

The *Election Finances and Contributions Disclosure (EFCD) Act* requires all political parties, constituency associations and candidates to be registered with the Office of the Chief Electoral Officer.

The *EFCD Act* provides for the public disclosure of financial statements and contributions over $375, in aggregate.

Information Sessions

With a view toward improving the understanding and application of the provisions in the *EFCD Act*, Elections Alberta participated in three separate Campaign Colleges organized by political parties. Each of the three sessions was attended by approximately 20 political party representatives seeking to gain a better understanding of the *EFCD Act*.

In addition, for the first time, Elections Alberta organized four open information sessions in Edmonton and Calgary targeted at candidates, their chief financial officers, and official agents. Each of these open sessions was attended by about 30 participants. The general format of the information sessions was designed to provide participants with a better understanding of the provisions relating to registration requirements, contribution limits, issuance of official contribution receipts, restrictions on spending activities, advertising, filing of nomination papers, and filing of financial statements.

Candidate Registrations

Until a candidate has been registered with the Office of the Chief Electoral Officer, the candidate may not raise or spend money on their campaign.

Any person, corporation, trade union or employee organization may contribute up to a maximum of $2,000, in aggregate, to each candidate during the campaign period. The campaign period commences on the date the candidate is registered with the Office of the Chief Electoral Officer, following the issuance of the Writ of Election, and continues for a period not exceeding two months after polling day.

The *Alberta Income Tax Act* provides a system of tax credits for contributions to registered political parties, registered constituency associations and registered candidates.

Example of Income Tax Credits

Amount Contributed	Calculation	Income Tax Credit
$ 200.00	75% of $200.00	$ 150.00
1,100.00	$150.00 + 50% of $900.00	600.00
2,300.00	$600.00 + 33 1/3% of $1,200.00	1,000.00

Candidates' Campaign Period Financial Statements

Each registered candidate was required to file a Campaign Period Financial Statement by July 3, 2008. Political parties must file Political Party Campaign Period Financial Statements on or before September 3, 2008. Copies of all financial statements are published on the website and placed on the Public Files maintained by this Office for examination during normal office hours. The 2008 Annual Report of the Chief Electoral Officer will provide details on all campaign period financial statements filed in 2008.

Candidates' Deposits

Candidates must submit a $500 nomination deposit along with their Candidate's Nomination Paper. All candidates who win, or who receive half the votes of the winning candidate, are refunded half of the $500 deposit. In addition, those who file candidate campaign period financial statements within the prescribed period are refunded half of the deposit.

A total of 131 candidates received a refund of $250 for receiving the most votes, or at least fifty per cent of the votes received by the winning candidate.

In addition, a total of 377 candidates received a refund of $250 by filing their financial statement on or prior to July 3, 2008, the legislated timeline.

All candidates who registered in accordance with section 43(2) of *the EFCD Act* are required to file a financial statement, even if they did not file a Candidate's Nomination Paper with the Returning Officer. A total of 412 candidates registered under *the EFCD Act,* while only 407 filed a Candidate's Nomination Paper under the *Election Act.*

A breakdown follows:

	Nominations Filed	Number of refunds based on votes received	Number of refunds for timely filing
Alberta Greens	79	0	73
Alberta Party	1	0	0
Communist Party – Alberta	2	5	2
Alberta Liberal Party	82	39	81
Alberta New Democratic Party	83	5	80
Progressive Conservative Association of Alberta	83	83	83
Alberta Social Credit Party	8	0	6
Separation Party of Alberta	1	0	1
Wildrose Alliance Party	61	2	46
Independent	7	2	5
Totals	407	131	377

In total, $76,500 was forfeited by candidates and transferred to the Minister of Finance for deposit to the General Revenue Fund.

2008 Event Cost Summary

Enumeration Fees and Associated Costs		**$ 756,920**
Election Fees and Associated Costs		**7,393,479**
Office of the Chief Electoral Officer:		
Materials and Supplies	$ 77,869	
Contract Services	417,165	
Printing Services	326,347	
Advertising (Print and Media)	374,861	
Data Processing Services	137,746	
Temporary Staff - wages and benefits	270,149	
Freight and Postage	777,789	
Rentals, Repairs and Maintenance	10,171	
Returning Offices' Support and Training	121,336	
Telephones and Communications	19,072	
Total Office of the Chief Electoral Officer Costs		**2,532,505**
Total Event Expenses		**$10,682,904**

Cost Per Voter Breakdown and Comparison

	2004	2008	% Change
Total cost of Event (excluding 2004 Senate Nominee Election)	$11,665,618	$10,682,904	-8%
Number of Names on the List of Electors on polling day	2,001,287	2,557,269	28%
Average Cost per name on List of Electors	$ 5.83	$ 4.18	-28%

Election Expenses—Fees and Associated Costs

The following information directly relates to the numbered columns presented in Table 7: 2008 General Election Cost Summary by Electoral Division on pages 43 to 45:

Returning Officers

1. Honorarium, basic fee, fee payment for names recorded on the List of Electors, attendance at the Chief Electoral Officer's training sessions, and employer contributions.
2. Office and equipment rental, training space rental, telephone expenses, freight, postage, insurance, and miscellaneous costs.
3. Advertising (newspapers of general circulation within each electoral division).
4. Ballot printing and photocopying.

Election Clerks

5. Basic fee, fee per name on the Lists of Electors, attendance at the Chief Electoral Officer's training sessions and employer contributions.

Administrative Assistants

6. Basic Fee, attendance at the Chief Electoral Officer's training session and employer contributions.

Supervisory Deputy Returning Officers

7. Basic fee and training session.

Registration Officers

8. Basic fee and training session.

Deputy Returning Officers

9. Basic fee and training session.

Poll Clerks

10. Basic fee.

Support Staff

11. Support staff wages.

Other

12. Travel for election officers includes (based on the rate of 44 cents per kilometre). Also, meals and accommodation expenses for Returning Officers, Election Clerks and Administrative Assistants.
13. Rental of polling places.

The following table provides fees and associated costs, by electoral division.

Table 7: 2008 General Election Cost Summary By Electoral Division
(Rounded To The Nearest Dollar)

	Returning Officers				Election Clerks	Admin. Assistants	Election Staff					Other		
	1	2	3	4	5	6	7	8	9	10	11	12	13	
Electoral Division	Fees	Office	Advertising	Printing	Fees	Fees	SDRO	RGO	DRO	Poll Clerk	Support Staff	Travel	Poll Rental	Total Cost
01 Dunvegan-Central Peace	11,302	4,770	3,926	1,028	6,564	0	600	500	16,240	10,880	813	3,316	5,550	65,489
02 Calgary-Bow	13,404	6,266	4,437	2,071	9,133	2,950	3,300	3,400	20,440	13,523	1,838	92	6,950	87,804
03 Calgary-Buffalo	13,609	5,699	4,437	2,950	9,142	2,800	3,250	4,300	17,790	12,290	1,795	967	7,650	86,678
04 Calgary-Cross	11,920	10,329	4,437	3,453	7,730	2,950	2,700	2,900	16,230	10,890	1,213	145	4,950	79,847
05 Calgary-Currie	13,100	12,836	4,437	2,668	8,941	2,800	3,600	3,638	19,970	12,800	1,381	458	6,600	93,230
06 Calgary-East	11,944	4,778	4,437	1,787	7,828	3,100	2,700	2,200	17,580	11,560	1,283	146	5,450	74,793
07 Calgary-Egmont	13,282	5,913	4,437	1,733	8,987	2,950	3,000	2,250	19,090	12,680	1,078	136	6,225	81,761
08 Calgary-Elbow	12,970	5,096	4,437	3,948	8,142	2,950	3,900	2,750	19,980	12,920	1,406	95	6,375	84,969
09 Calgary-Fish Creek	12,852	5,974	4,437	2,119	8,552	2,950	2,700	2,000	17,971	11,390	1,648	390	5,400	78,383
10 Calgary-Foothills	13,719	9,280	4,437	2,996	9,278	2,950	3,900	4,400	20,180	13,260	1,697	125	6,425	92,647
11 Calgary-Fort	12,367	9,672	4,437	1,671	8,221	2,950	2,700	2,250	16,230	10,710	1,184	60	5,100	77,552
12 Calgary-Glenmore	12,204	6,072	4,437	1,229	7,530	2,950	3,300	3,400	18,050	11,610	2,189	389	5,700	79,060
13 Calgary-Hays	13,023	11,137	4,437	4,000	6,790	2,950	4,500	4,100	21,790	14,280	5,226	1,526	6,525	100,284
14 Calgary-Lougheed	13,932	5,509	4,437	3,470	9,136	2,950	4,500	4,850	24,810	15,130	3,399	701	7,650	100,473
15 Calgary-Mackay	14,696	11,683	4,437	4,927	10,137	2,950	5,700	6,100	26,320	15,130	2,446	619	8,275	113,419
16 Calgary-McCall	13,060	12,029	4,437	3,996	8,821	2,950	3,800	6,700	19,150	12,510	2,805	614	6,675	97,547
17 Calgary-Montrose	12,194	9,526	4,437	3,050	7,968	2,950	3,000	6,650	15,030	10,030	1,954	355	4,950	82,093
18 Calgary-Mountain View	13,650	8,811	4,437	2,485	9,297	2,800	4,500	4,350	23,579	13,771	2,696	484	6,875	97,735
19 Calgary-North Hill	12,809	6,963	4,437	1,229	8,466	2,115	3,600	2,750	18,720	12,240	1,580	380	5,925	81,214
20 Calgary-North West	14,134	10,754	4,437	3,362	10,596	2,800	5,400	4,650	28,550	18,410	5,137	75	8,400	116,705
21 Calgary-Nose Hill	12,293	5,272	4,437	2,312	8,097	2,950	3,000	2,750	17,680	11,560	1,536	101	5,625	77,613
22 Calgary-Shaw	13,284	13,646	4,437	3,267	8,875	2,950	3,000	2,500	19,920	12,580	1,624	185	6,000	92,268
23 Calgary-Varsity	13,032	10,279	4,437	3,373	8,824	2,950	4,800	5,650	21,430	14,245	1,224	399	6,600	97,243
24 Calgary-West	14,196	11,590	4,437	3,097	9,732	2,950	5,400	7,800	25,860	17,050	3,599	303	8,550	114,563
25 Edmonton-Beverly-Clareview	12,198	8,891	5,387	2,220	7,951	2,800	3,600	4,200	17,940	11,730	1,213	96	6,000	84,226
26 Edmonton-Calder	12,767	10,361	5,387	1,780	8,380	2,950	3,900	4,050	18,670	12,240	1,545	514	6,900	89,444
27 Edmonton-Castle Downs	14,165	7,041	5,387	2,814	9,568	2,950	4,500	4,350	23,300	15,350	1,251	218	7,500	98,394
28 Edmonton-Centre	12,612	6,082	5,387	2,263	9,153	2,873	5,400	3,350	21,596	14,450	159	69	7,050	90,444
29 Edmonton-Decore	12,773	10,503	5,387	2,527	8,479	2,875	3,000	2,500	17,370	11,390	713	352	5,755	83,624
30 Edmonton-Ellerslie	12,344	9,096	5,387	2,400	8,159	2,950	3,000	3,550	18,600	12,240	1,399	231	5,525	84,881
31 Edmonton-Glenora	12,533	7,677	5,387	1,535	8,698	3,025	4,200	3,250	17,740	11,560	650	76	6,625	82,956
32 Edmonton-Gold Bar	13,160	6,719	5,387	2,220	8,785	2,950	3,300	3,700	19,973	12,920	858	114	6,095	86,180
SUBTOTAL	**415,526**	**270,254**	**149,073**	**83,980**	**275,958**	**89,938**	**117,750**	**121,788**	**637,778**	**413,329**	**58,539**	**13,731**	**205,875**	**2,853,519**

Table 7: 2008 General Election Cost Summary By Electoral Division
(Rounded To The Nearest Dollar)

	Returning Officers				Election Clerks	Admin. Assistants	Election Staff					Other		
	1	2	3	4	5	6	7	8	9	10	11	12	13	
Electoral Division	Fees	Office	Advertising	Printing	Fees	Fees	SDRO	RGO	DRO	Poll Clerk	Support Staff	Travel	Poll Rental	Total Cost
33 Edmonton-Highlands-Norwood	12,337	10,511	5,387	2,625	8,194	2,800	4,100	3,450	18,830	12,240	856	25	7,950	89,305
34 Edmonton-Manning	13,082	12,055	5,387	2,035	8,055	2,875	4,200	5,400	22,160	14,450	5,913	1,020	6,600	103,232
35 Edmonton-McClung	12,819	8,446	5,387	2,756	9,074	2,950	4,500	2,750	20,340	12,920	488	438	5,178	88,046
36 Edmonton-Meadowlark	12,503	7,067	5,387	2,246	8,657	2,800	3,000	3,000	18,630	12,410	968	401	5,350	82,420
37 Edmonton-Mill Creek	13,020	7,800	5,387	2,520	8,807	2,950	3,300	2,750	18,620	12,240	1,038	229	5,925	84,586
38 Edmonton-Mill Woods	12,107	14,109	5,387	2,040	7,934	2,950	4,250	4,400	19,500	12,750	2,296	93	6,225	94,041
39 Edmonton-Riverview	12,168	7,875	5,387	1,229	8,042	2,950	4,200	3,000	21,220	13,770	1,377	78	10,717	92,013
40 Edmonton-Rutherford	12,169	14,800	5,387	2,280	7,564	2,950	3,300	2,750	18,150	11,440	2,070	101	5,700	88,662
41 Edmonton-Strathcona	13,256	6,630	5,387	2,280	8,983	2,950	4,750	4,650	19,040	12,580	2,950	111	6,538	90,105
42 Edmonton-Whitemud	15,562	10,272	5,387	2,520	10,769	2,950	4,500	5,400	30,580	19,865	8,243	679	8,250	124,977
43 Airdrie-Chestermere	15,446	4,795	13,876	3,733	10,499	2,950	4,500	7,600	25,020	15,980	3,694	2,006	8,425	118,524
44 Athabasca-Redwater	12,229	6,724	14,020	3,452	7,769	2,950	2,400	2,250	20,910	13,820	1,303	2,358	4,700	94,886
45 Banff-Cochrane	11,415	4,651	6,760	3,385	8,037	2,950	1,500	1,750	18,160	12,170	2,440	3,168	5,373	81,759
46 Barrhead-Morinville-Westlock	13,258	5,587	4,190	1,845	7,947	2,800	2,100	700	21,126	14,110	0	3,709	7,595	84,967
47 Battle River-Wainwright	11,416	6,917	5,080	1,802	7,375	2,800	900	750	19,840	12,920	1,323	2,975	4,708	78,806
48 Bonnyville-Cold Lake	11,274	4,955	4,928	4,448	6,932	2,950	900	3,250	16,020	10,930	761	3,823	5,775	76,946
49 Cardston-Taber-Warner	11,966	4,538	6,126	1,138	7,518	2,950	1,500	1,000	16,970	11,390	716	3,601	5,170	74,582
50 Cypress-Medicine Hat	12,958	3,483	2,998	2,024	8,851	2,800	2,700	1,500	20,474	13,600	776	2,394	7,200	81,758
51 Drayton Valley-Calmar	11,826	1,664	7,170	3,251	7,488	2,950	900	750	18,684	12,340	3,068	2,116	7,125	79,332
52 Drumheller-Stettler	12,079	5,109	13,872	2,265	7,497	2,950	1,500	2,500	21,091	14,160	990	5,826	4,426	94,266
53 Foothills-Rocky View	12,531	6,140	16,959	1,624	7,880	0	2,400	2,000	18,771	12,440	4,919	2,574	6,544	94,782
54 Fort McMurray-Wood Buffalo	13,593	4,759	5,974	5,485	9,283	2,950	2,700	4,742	18,780	12,410	3,125	3,381	6,825	94,007
55 Fort Saskatchewan-Vegreville	13,383	5,501	9,816	2,116	8,335	2,950	3,900	3,750	20,860	13,819	1,187	1,932	7,003	94,552
56 Grande Prairie-Smoky	12,645	4,352	2,779	2,948	7,826	2,950	3,000	2,950	22,690	14,960	612	3,931	8,550	90,192
57 Grande Prairie-Wapiti	12,144	9,017	9,233	2,747	7,947	2,950	3,550	1,950	19,410	12,750	1,047	2,383	7,095	92,223
58 Highwood	13,403	2,979	7,542	2,389	8,822	2,950	1,500	2,550	18,520	12,090	2,857	906	4,713	81,221
59 Innisfail-Sylvan Lake	12,402	4,044	5,493	2,486	8,277	2,800	2,400	1,700	20,700	13,600	1,250	1,427	7,425	84,004
60 Lac La Biche-St. Paul	11,562	4,805	5,771	4,062	7,039	2,950	1,200	1,250	16,781	11,220	226	3,004	7,050	76,919
61 Lacombe-Ponoka	13,268	7,625	3,246	1,532	8,755	2,950	2,400	3,200	21,070	14,036	2,570	4,367	6,635	91,653
62 Leduc-Beaumont-Devon	13,763	5,748	8,946	1,850	9,275	2,950	3,300	2,800	24,090	16,320	245	1,703	7,075	98,065
63 Lesser Slave Lake	11,554	9,316	3,224	4,265	7,565	2,950	1,750	1,900	16,098	11,103	1,211	7,690	5,995	84,621
64 Lethbridge-East	13,235	5,643	5,676	1,397	9,004	2,800	3,250	3,400	21,220	13,990	1,885	1,027	5,025	87,551
SUBTOTAL	**406,373**	**217,917**	**217,549**	**82,775**	**265,998**	**90,325**	**90,350**	**91,792**	**644,355**	**424,823**	**62,404**	**69,476**	**208,865**	**2,873,003**

Table 7: 2008 General Election Cost Summary By Electoral Division
(Rounded To The Nearest Dollar)

	Returning Officers				Election Clerks	Admin. Assistants	Election Staff					Other		
	1	2	3	4	5	6	7	8	9	10	11	12	13	
Electoral Division	Fees	Office	Advertising	Printing	Fees	Fees	SDRO	RGO	DRO	Poll Clerk	Support Staff	Travel	Poll Rental	Total Cost
65 Lethbridge-West	13,474	4,338	5,676	1,474	8,965	2,950	4,450	4,900	20,070	13,260	1,129	776	4,675	86,137
66 Little Bow	11,634	4,765	5,124	962	7,206	2,950	2,100	500	18,470	12,240	632	1,929	3,645	72,157
67 Livingstone-Macleod	11,977	1,779	7,495	2,308	7,582	2,950	1,800	1,500	17,440	11,730	1,032	1,914	3,987	73,494
68 Medicine Hat	13,373	5,358	3,502	2,404	8,986	2,950	3,000	1,750	21,060	13,940	477	1,197	6,525	84,522
69 Olds-Didsbury-Three Hills	12,220	5,699	9,548	1,776	7,880	2,950	1,800	2,250	18,345	12,240	418	3,324	3,740	82,190
70 Peace River	11,780	8,339	7,750	5,146	6,746	2,950	1,500	1,500	16,846	10,880	142	3,961	6,900	84,440
71 Red Deer-North	12,848	10,419	5,206	2,885	8,490	2,950	3,300	2,500	17,990	11,730	1,433	652	5,850	86,253
72 Red Deer-South	14,194	6,775	3,136	2,783	9,766	2,950	3,900	7,850	21,070	14,090	3,380	690	6,525	97,110
73 Rocky Mountain House	12,586	5,673	7,242	1,218	7,560	2,950	2,700	1,450	18,160	12,290	439	3,026	6,915	82,210
74 Sherwood Park	12,824	5,273	7,417	1,229	8,544	2,950	5,100	5,100	20,960	13,430	3,161	243	8,683	94,914
75 Spruce Grove-Sturgeon-St. Albert	14,073	4,965	11,520	1,673	9,097	2,950	4,500	3,770	23,570	15,640	252	1,345	7,125	100,480
76 St. Albert	13,491	8,814	8,429	2,895	9,116	2,950	3,900	8,000	22,050	14,500	3,008	202	0	97,355
77 Stony Plain	13,099	6,628	9,686	1,585	8,765	2,950	2,700	2,250	20,242	12,070	1,593	2,572	6,950	91,090
78 Strathcona	13,292	13,483	9,027	4,673	9,160	2,950	3,550	3,000	19,720	13,140	4,650	1,273	6,300	104,218
79 Strathmore-Brooks	12,888	11,939	5,123	2,277	8,053	2,950	1,800	1,950	19,705	12,950	713	3,302	6,225	89,876
80 Vermilion-Lloydminster	12,801	6,964	7,702	2,328	7,943	2,800	2,400	2,850	20,300	13,310	413	4,581	7,450	91,841
81 West Yellowhead	11,422	5,652	7,373	1,766	7,328	2,950	1,800	3,000	18,320	12,290	1,425	2,281	6,525	82,133
82 Wetaskiwin-Camrose	12,254	4,505	8,414	2,835	8,062	2,800	3,000	1,950	18,940	12,784	1,773	1,752	5,888	84,957
83 Whitecourt-Ste. Anne	12,104	5,246	5,381	1,305	7,570	2,800	1,200	2,450	18,420	12,240	748	4,616	7,500	81,580
TOTAL	**1,064,237**	**614,785**	**501,373**	**210,277**	**698,775**	**235,863**	**262,600**	**272,100**	**1,653,812**	**1,082,905**	**147,761**	**122,843**	**526,148**	**7,393,479**

Explanatory notes for election expenses, including fees and associated costs, are found on page 42.
Election expenses were incurred in accordance with the Fees and Expenses Regulation. An extract of the Regulation appears on page 46.

Fee Schedule—Fees and Expenses Regulation

A **Returning Officer** may be paid the following:

a. a monthly honorarium of $130;

b. a fee of $1640 for each year in which the register of electors is updated through an enumeration plus $0.17 per name collected or confirmed for the register of electors;

c. a fee of $200 per day for each day of attendance at a sitting to revise the register of electors prepared following an enumeration;

d. a fee of $175 per day for each day of attendance at training sessions called by the Chief Electoral Officer;

e. a fee of $400 for training staff to conduct an enumeration;

f. a fee of $1525 if a writ of election is issued but no poll is held;

g. a fee of $5000 if a writ of election is issued and a poll is held, including training of election staff and the conduct of the official count;

h. a fee of $0.17 per name included in the list of electors on polling day;

i. when required to travel on official business, the rates prescribed in the *Public Service Subsistence, Travel and Moving Expenses Regulation* made under the *Public Service Act*;

j. a supplemental fee of $22 for every 100 km, or portion thereof, travelled in excess of the first 100 km of travel during an enumeration or an election;

k. if a returning officer

   i. elects to use the returning officer's personal residence as an office, a maximum rental of $500 per month with a rental period not exceeding 2 months, unless otherwise approved by the Chief Electoral Officer, or

   ii. elects to use commercial space as an office, the most economical rate available with a rental period not exceeding 2 months, unless otherwise approved by the Chief Electoral Officer;

l. a fee of $750 for revisions to the electoral division map showing subdivision boundaries and to the register of electors when directed by the Chief Electoral Officer;

m. an additional fee of $750 for the review of the electoral division map and register of electors performed after an Electoral Boundaries Commission Report.

An **Enumerator** may be paid the following:

a. a basic fee of $120;

b. a fee of $1 per name collected or confirmed for the register of electors;

c. a fee of $50 for attending a class of instruction;

d. a fee of $35 for verifying the accuracy of the revised register of electors;

e. when required to travel on official business, the rates prescribed in the *Public Service Subsistence, Travel and Moving Expenses Regulation* made under the *Public Service Act*;

f. a supplemental fee of $11 for every 100 km, or portion thereof, travelled in excess of the first 100 km of travel during an enumeration.

A **Data Entry Operator** may be paid the following:

a. a fee of $17 for every complete poll or equivalent number of names entered;

b. a fee of $0.15 per name included in the list of electors for specific polling subdivisions;

c. a fee of $30 for a self-training session;

d. when required to travel on official business, the rates prescribed in the *Public Service Subsistence, Travel and Moving Expenses Regulation* made under the *Public Service Act.*

An **Election Clerk** may be paid the following:

a. a fee of $1265, where a writ of election is issued and no poll is held;

b. a fee of $3350 if a writ of election is issued and a poll is held, including training of election staff and the conduct of the official count;

c. a fee of $0.15 per name included in the list of electors on polling day;

d. a fee of $175 for attending a class of instruction;

e. when required to travel on official business, the rates prescribed in the *Public Service Subsistence, Travel and Moving Expenses Regulation* made under the *Public Service Act*;

f. a supplemental fee of $16.50 for every 100 km, or portion thereof, travelled in excess of the first 100 km of travel during an election.

An **Administrative Assistant** may be paid the following:

a. a fee of $2800 for duties performed on a full-time basis in the returning officer's office where a writ of election is issued and a poll is held, including the post-election update of the register of electors;

b. a fee to be prorated at a daily rate, as approved by the Chief Electoral Officer, for duties performed on a part-time basis in the returning officer's office;

c. a fee to be prorated at a daily rate, as approved by the Chief Electoral Officer, if a writ of election is issued but no poll is held;

d. a fee of $150 for attending a class of instruction;

e. when required to travel on official business, the rates prescribed in the *Public Service Subsistence, Travel and Moving Expenses Regulation* made under the *Public Service Act*.

A **Supervisory Deputy Returning Officer** may be paid the following:

a. a basic fee of $250 for duties performed on polling day or on each advance polling day;

b. a fee of $50 for attending a class of instruction;

c. when required to travel on official business, the rates prescribed in the *Public Service Subsistence, Travel and Moving Expenses Regulation* made under the *Public Service Act*.

A **Registration Officer** may be paid the following:

a. a basic fee of $200 for duties performed on polling day or on each advance polling day;

b. a fee of $50 for attending a class of instruction;

c. when required to travel on official business, the rates prescribed in the *Public Service Subsistence, Travel and Moving Expenses Regulation* made under the *Public Service Act*.

A **Deputy Returning Officer** may be paid the following:

a. a basic fee of $210 for duties performed on polling day or on each advance polling day;

b. a fee of $50 for attending a class of instruction;

c. when required to travel on official business, the rates prescribed in the *Public Service Subsistence, Travel and Moving Expenses Regulation* made under the *Public Service Act*.

A **Poll Clerk** may be paid the following:

a. a basic fee of $170 for duties performed on polling day or on each advance polling day;

b. when required to travel on official business, the rates prescribed in the *Public Service Subsistence, Travel and Moving Expenses Regulation* made under the *Public Service Act*.

The following additional fees and expenses may be paid:

a. a maximum of $150 per day for the rental of a building where one poll is held and $75 per day for each additional poll held in the same building or part of the building which includes the cost of utilities, janitorial services and the supply of all necessary furniture;

b. telephone installation, service and toll charges at prevailing rates, on submission of the invoices or receipts for the installation, service and toll charges;

c. support staff, including, but not limited to, messengers, special constables and interpreters, at a rate approved by the Chief Electoral Officer;

d. printing costs for lists of electors, proclamations, ballots, forms and any other printing or photocopying required by a returning officer, at the most economical commercial rate available;

e. publication costs for

   i. proclamations,

   ii. maps of electoral divisions showing boundaries of polling subdivisions,

   iii. list of names and addresses of candidates' agents, and

   iv. any other matter required to be published under the Act,

   at the current rate of the newspaper in which publication actually occurs;

f. costs for the collection and the data entry of address based information at a rate approved by the Chief Electoral Officer.

The maximum polling place rental referred to in subsection (1)(a) may be adjusted only in extraordinary circumstances with written approval of the Chief Electoral Officer.

If, in the opinion of the Chief Electoral Officer, an emergency exists, or a circumstance for which no adequate provision of fees exists, the Chief Electoral Officer may fix the appropriate fee for the situation.

The fees under the *Fees and Expenses Regulation* may be prorated at the discretion of the Chief Electoral Officer.

ISSUES AND PROPOSED SOLUTIONS

Challenges of the 2008 Provincial General Election

Public comment on election administration is welcomed. Concerns relating to election management are helpful, as they direct attention to areas that could benefit from service and legislative improvements.

Concerns raised by individual electors are addressed on a case by case basis. Necessary research is conducted, election legislation is explained and specific issues are resolved. Returning Officers, election officers and Elections Alberta staff share this commitment to client service and work together to address these concerns as they arise.

Feeback received from political parties, candidates, volunteers, facility managers and other interested groups are addressed in the same manner. Specific details relating to the concern are requested to facilitate meaningful follow-up with the individuals affected.

Often, concerns are raised due to a lack of understanding of the law governing provincial election administration. Complainants raise issues which trouble them, but do not contravene the law. One common example is the complaint that electors are not asked to produce identification that proves eligibility – age, residency, citizenship, and identity. Conversely, others complain when they are requested to provide identification before voting. In fact, electors who are on the List of Electors do not have to produce any type of identification. Those who are not on the List of Electors must provide the identification that is prescribed by law. This is a typical example of a concern that does not constitute an irregularity, fraud or a breach of the *Election Act (the Act)*, but nevertheless causes concern for some political parties, candidates and voters.

The majority of concerns are addressed by communicating the law as it applies to the situation. An ongoing communications strategy will continue to provide relevant information, using a variety of methods, to promote understanding of the rules governing provincial elections.

Issues raised in regard to infractions of election rules or problems with administration are not treated lightly. Those that appear to constitute a possible breach of *the Act* are researched with the individuals involved. These reviews can be time-consuming and difficult to resolve, particularly if allegations are raised months after the event. Likewise, administrative issues are thoroughly investigated so that process improvements can be made or legislative amendments can be recommended to the Legislative Assembly.

The more salient concerns raised during the election period are discussed in the following pages.

1. Process of Returning Officers' Appointments

The Returning Officers who manage enumerations and elections are currently appointed by Order in Council. The fairness of this process was questioned, as was the ability of Returning Officers to fulfil their responsibilities in a non-partisan manner. Because they are the most visible election officers during an election, it is essential that they are perceived by voters, candidates and the political parties to represent an electoral system that is fair and impartial. Their independence in both fact and perception helps to assure the public of the integrity of election administration within the province.

It is important to note that concerns focused on the process of appointments; not on the performance of Returning Officers. There has been no fact-based suggestion of Returning Officers engaging in partisan activities during their terms of appointment.

By legislation, Returning Officer appointments may occur two years following a general election and are terminated four months following a general election. The timeliness of appointments is essential to the effective orientation, training, preparation and, where necessary, replacement of Returning Officers. For the 2008 general election, Returning Officers could have been appointed as early as November 2006. Although numerous requests were made for the timely appointment of Returning Officers during 2006 and 2007, the first appointments were made on December 19, 2007. The balance were appointed in the period from January 23, 2008 to February 4, 2008; from just over a week prior to the election call up to the day of the election call. By contrast, Returning Officers responsible for the conduct of the 2004 election were appointed thirteen months prior to polling day.

The late appointment of Returning Officers made it difficult for the effective completion of pre-election activities such as the map and List of Electors review, target enumeration planning and management, selection of office staff, location of office space, identification of potential polling places and identification of sources for staff recruitment.

Returning Officers are to be commended for the work they did considering the complexity of their job, the short time frame of the election period and the lateness of their appointments.

Proposed solutions:

Authorize the Chief Electoral Officer to hire Returning Officers through an open, merit-based competitive process, in sufficient time for preparation and conduct of activities mandated by the *Election Act*. Establishment of a fixed election date will also allow for more timely preparation and planning.

Recommendations for legislative amendments to the Returning Officer appointment process and election date selection, made in 2006, appear on pages 63 and 67, respectively.

2. Lists of Electors

The process for maintaining and updating the database used to produce Lists of Electors was described earlier in this Report, in the "Development of the Lists of Electors" section.

Two of the main challenges in producing accurate, complete and current Lists of Electors for 2.3 million electors stem from the difficulty of matching updates to elector records with existing elector records, and assigning addresses to correct polling subdivisions. These challenges increase when electors do not provide complete information.

The short time available for the review and revision of polling subdivision maps, and corresponding Lists of Electors, was a factor in the currency of the Lists of Electors. Had additional time been available to allow input from all Returning Officers to be incorporated and validated, additional updates and improvements to Lists of Electors could have been captured.

The incomplete target enumeration was another factor. Target enumeration of a minimum of 25% of the elector population was planned for September 2007. Without Returning Officers, this could not occur. The date for target enumeration to begin was rescheduled to February 1, 2008 once Returning Officers' appointments were made. The election was called on February 4, 2008 and Elections Alberta is not made privy to the date of the election in advance of its call. Had sufficient time been available to enumerate all areas of new growth and high mobility across the province, a significant volume of additional updates would have appeared.

One quality measurement may be derived from the number of Election Day additions that were required. A total of 257,176 electors, of the 953,777 who cast ballots, were added to the List of Electors on polling day, resulting in a swear-in rate of 26.9%. This proportion of polling day additions is not surprising, given the 2007 List Quality survey results which indicated that 24% of electors in the Register of Electors did not appear at a current address in January 2007.

The vast majority of the voting public appeared on the List of Electors correctly. That is no consolation, however, to electors whose information was incorrect. It is regrettable that those electors were inconvenienced by lining up to register and by the requirement to complete an Oath of Elector prior to voting.

Proposed solution:

Appoint Returning Officers earlier in the process so that they can be involved in the pre-election preparation to allow for a thorough review of polling subdivision maps and Lists of Electors, for preparation and implementation of a target enumeration plan and detailed review of the post-enumeration List of Electors. Timely appointment of Returning Officers and a fixed election date will ensure these activities occur well in advance of an election period to optimize the quality of Lists of Electors provided in accordance with section 18(3) of *the Act*. This will also avoid conflicting priorities that

arise within an election period when Returning Officers must conduct an enumeration at the same time that they are expected to complete a plethora of other important and necessary preparatory activities.

Recommendations for legislative amendments to the Returning Officer appointment process and election date selection, made in 2006, appear on pages 63 and 67, respectively.

In addition, legislative amendments to increase access to data necessary for effective Register of Electors management will allow for implementation of these solutions. The recommendations for various amendments to strengthen access provisions, made in 2006, appear on pages 71 through 73.

3. Line-ups at Polling Places

Plans to prevent line-ups occur in advance of polling day. Returning Officers hire additional staff if they believe that specific polling places will be particularly busy or may experience an exceptionally high volume of polling day registrations. Returning Officers were encouraged to increase the number of registration officers assigned to polling places if target enumeration results fell below their expectations.

Incorrect and incomplete Lists of Electors contribute to polling day line-ups. Improving the quality of the Lists of Electors will reduce the number of polling day registrations and streamline the voting process overall.

One pair of election officers serves one polling subdivision (a fairly confined geographic area). Some line-ups are expected at the traditional peak times and will continue to occur as long as limited voting options exist.

With polling places opening at 9 a.m., most electors vote after work, so the hours between 5 p.m. and 7 p.m. are particularly busy. With restrictions on advance voting, the majority of electors have only one day to cast their ballots.

Another factor contributes to line-ups, as well. At every election, complaints are lodged when candidates arrange for transportation of large groups of electors to polling places. If all the electors live in the same polling subdivision, there will be a line-up while election officers assist each elector in turn.

That being said, research, based on 2008 survey results, revealed:

- 95% of voters were satisfied with the time it took at the polling station
- line-ups did not appear in non-voters' reasons for not voting

Proposed solutions:

Appoint Returning Officers earlier in the process so that they can be involved in the pre-election preparations that are necessary to enhance the quality of Lists of Electors, as mentioned previously.

Open polling places earlier in the day to encourage more electors to vote on their way to work. Remove advance voting restrictions to allow more electors to vote during the days in which advance polls are open. Increase the number of days of advance voting to provide electors with a broader range of voting options. These factors will help to distribute the voting traffic more evenly and reduce the volume of voters at peak times.

Forms for polling day registration will be refined to collect required data more efficiently. This will help to address other situations which cause line-ups to occur.

The recommendation for a legislative amendment to the Returning Officer appointment process, made in 2006, appears on page 63.

A recommendation for legislative amendment to increase the accessibility of voting by removing restrictions on advance voting, made in 2006, appears on page 80.

Additional recommendations to significantly increase voting options and reduce line-ups, including "anywhere voting", extending the hours of voting, increasing the number of days of voting, and testing new voting technologies, appear on pages 104, 106, 107 and 115, respectively.

Further improvements will occur through implementation of the recommendations for streamlining the voting process through clarification of voter identification requirements and rules of residence, which appear on pages 108 and 109, respectively.

4. Locations of Returning Officers' Offices and Polling Places

Returning Officers do not have permanent locations for office space. Possible options are explored once Returning Officers are appointed, within the context of pre-election preparation. Vacant premises cannot be leased until the election period is known, which occurs with the issuance of the writs of election. All Returning Officers located appropriate office space, in spite of the difficulties associated with securing a short-term lease at a time of very low vacancy rates. While space was not ideal in all cases, it was serviceable.

Polling place locations are similarly established once Returning Officers are appointed and the date of the election is known. One of the first tasks for Returning Officers in the early days of the election period is contacting managers of facilities that would serve as convenient polling place locations, to determine availability. A firm commitment for use of space must be obtained early in the election period to facilitate the publishing of polling place locations online, the mailing of where-to-vote cards and the advertising of locations in the newspaper. Again, possible options are explored within the context of pre-election preparation, if time permits.

Selection of convenient voting locations and returning office space must occur within very narrow time constraints. Returning Officers are expected to be in their offices by day 2 of the 28-day election calendar, and are expected to have polling places selected by day 5. These are two of the most challenging tasks of the many that comprise a Returning Officer's job. If a Returning Officer's first choice for either an office or polling

place location cannot be confirmed within these timelines, the next best location must be selected from those available.

Returning Officers cannot commandeer facilities as polling places. The selection process requires cooperation of owners or custodians of the premises.

Schools are an excellent option for polling place locations. *The Act* specifically identifies schools for this purpose, because they are centrally located and are known to electors in the immediate area. School administrators have raised an increasing number of concerns over past years relating to conflicts with programming, security of students, risks posed by additional traffic and the impact on janitorial services. If this trend continues, the number of polling place options will be reduced and convenience to the electorate may be compromised.

Research, based on 2008 survey results, revealed:

- 96% of voters were satisfied with the convenience of their polling place location
- 1% of non-voters indicated that they did not vote because their polling place location was too far, or they had no transportation
- 2% of non-voters indicated that polling places that were closer, or easier to get to, would encourage them to vote

Proposed solution:

Appoint Returning Officers earlier in the process so that they can be involved in the pre-election preparations to allow for a thorough review of prospective office and polling place locations. A fixed election date will also allow Returning Officers to obtain firm commitments from facility managers well in advance to allow schools and other polling place locations to incorporate this requirement into their annual scheduling. In addition, amending the existing provision in *the Act* to ensure availability of schools as polling places will provide more options for locations that are convenient to the majority of electors.

Recommendations for legislative amendments to the Returning Officer appointment process and election date selection, made in 2006, appear on pages 63 and 67, respectively.

A recommendation for legislative amendment to ensure the use of schools as polling places appears on page 115.

5. Polling Places on University Campuses and Temporary Work Sites

The Act requires that electors vote at their place of ordinary residence, in accordance with the following definition:

Ordinary residence is determined in accordance with the following rules:

(a) a person can have only one place of ordinary residence;

(b) a person's ordinary residence is the place where the person lives and sleeps and to which, when the person is absent from it, the person intends to return;

(c) a student who

  (i) is in attendance at an educational institution within or outside Alberta,

  (ii) temporarily rents accommodation for the purpose of attending an educational institution, and

  (iii) has family members who are ordinarily resident in Alberta and with whom the student ordinarily resides when not in attendance at an educational institution is deemed to reside with those family members;

(d) when a person leaves Alberta with the intention of becoming ordinarily resident outside Alberta, the person's ordinary residence in Alberta ceases.

The elector's ordinary residence is the location in which he or she resides in the normal course of life. It is not a location that is temporarily acquired for a limited period of time, however long, for the purpose of working, attending a post-secondary institution, etc. In the case of students, particularly, a very specific definition is provided.

Residences associated with post-secondary institutions, and temporary work sites, are most often inhabited by people who are ordinarily resident elsewhere. Some maintain an ordinary residence out of province or out of country, and do not meet the voter eligibility requirements of *the Act*, even though they may study, work or visit in Alberta for a lengthy period of time. Polling places were not established in these locations because of the high proportion of electors who would be ineligible to vote, based on guidelines established in *the Act*. Instead, electors at these locations were provided with information which would allow them to vote by Special Ballot, if eligible.

Special Ballot information packages were sent to post-secondary institutions, trade unions and the Canadian Armed Forces early in the election period, to provide electors who were absent from their place of ordinary residence with an opportunity to vote in their own electoral division, as *the Act* requires. The Special Ballot, which is often used as a mail-in ballot, is requested from the Returning Officer by the elector, and must be returned by the close of polls on polling day. It provides a convenient method for electors who are away from home to vote, in accordance with the law, if it is not convenient for them to travel home for the advance polls or on polling day.

Research, based on 2008 survey results, revealed:

- 61% of non-voters indicated that they would be more likely to vote if they could vote at any polling station

Proposed solution:

Establish a specific timeframe in which a person is deemed to attain ordinary residence status to eliminate the need for interpretation. Deem an Alberta resident who temporarily resides in a place in Alberta to allow him or her to attend an educational institution for 6 months or longer, or to pursue his or her ordinary occupation in a job that is expected to last for 6 months or longer, to be ordinarily resident in that location from the date the person begins to reside there.

Permit voting at any advance voting location, or any returning office, by Special Ballot. Permit the establishment of additional advance voting stations in high traffic areas and places where large numbers of electors are located such as large shopping malls, airports, work camps, and college campuses.

A recommendation for legislative amendment to clarify the rules of residency for voters appears on page 109.

A recommendation to increase the accessibility of voting by removing restrictions on advance voting, made in 2006, appears on page 80. A further recommendation to permit "anywhere voting" appears on page 104.

6. Campaign Signs Near Polling Places

Concerns with campaign sign placement are raised frequently during every election period. Campaign signs near polling places raise the perception of political interference. The current prohibition on advertising prohibits placement of campaign advertisements in or on a building in which a polling place is located. There is no prohibition on advertising on the grounds of the polling place or on adjacent public property.

Proposed solution:

Include distance limits for the placement of advertising near polling places and authorize election officers to remove advertising that contravenes the distance limits.

The recommendation for legislative amendment to restrict campaign signs near polling places, made in 2006, appears on page 77.

7. Identification Requirements

Identification requirements are often misunderstood by electors. Given that requirements vary between the provincial, federal and municipal elections, that is not surprising. It is unfortunate but also not surprising that, at times, election officers may even misinterpret the training provided to them; particularly given that people who work at elections often work at provincial, federal and municipal elections. This is not a criticism of the quality of their work, but a frustration that is often shared by election officers.

Provincial legislation directs that electors who are on the List of Electors do not have to provide identification, while electors who are not on the List of Electors must provide two pieces of identification that are acceptable to the deputy returning officer at the polling station. Electors do not have to produce photo identification, nor do they have to prove Canadian citizenship, age, address or six-month residency.

There are different views regarding the types of identification that should be required. *The Act* tries to strike a balance between accommodating those who do not carry typical identification, or any identification, while still maintaining the integrity of the process. In the debate, it is important to remember that the voting system is, in many ways, honour-based. People who provide elector information to an enumerator, at their home, do not have to prove the identity or eligibility of the electors they add to the List of Electors. People who vote by Special Ballot currently do not have to provide identification when they request a Special Ballot.

The current system is basically self-policing. Electors vote in the community in which they live. Returning Officers attempt to hire election officers from within the community, and scrutineers often volunteer in their own communities. This familiarity is a powerful deterrent to someone who may consider voting fraudulently. If a voter's eligibility is questioned by an election officer or scrutineer, in good faith, the elector must complete an oath confirming eligibility, and provide two pieces of identification, even if their name appears on the List of Electors.

Proposed solution:

A person who is required to establish his or her identity should be required to do so by providing one official document issued by a federal, provincial or municipal government that contains the person's name and photograph or at least two documents that provide evidence of the person's identity satisfactory to the election officer. If none of the documents provided to establish a person's identity contains a current address, the person should be required to make a signed declaration as to his or her current address. Special Ballot applicants should be required to provide the same identification as other voters.

A recommendation for legislative amendment to identification requirements appears on page 108. In addition, a recommendation for legislative amendment to Special Ballot identification requirements, made in 2006, appears on page 78.

8. Information Regarding Where to Vote

During the past election, electors had more options than ever before to obtain information on where to vote. The "Communications Strategy" section presented these options in detail, which included:

- Two direct mailings to residences
- Website with "Where Do I Vote?" search function
- Website with "Am I Registered To Vote?" search function
- Radio and television advertising
- Expanded call centre and email support
- Newspaper advertisements and inserts

The majority of electors were well served by these resources. Some margin of error is likely to appear in a database used to direct 2.3 million electors to one of 6,106 polling stations established only weeks before. For this reason, communication pieces provided contact information for Elections Alberta or local Returning Officers, so electors could verify information if they had any doubt about where they were to vote.

A single database was used to produce Lists of Electors, create customized voter cards, provide online information, and supply call centre operators with information for callers. This allows for efficient updating of all resources and ensures consistency. The data was verified through a manual review process performed by Returning Officers, within the tight time lines mentioned previously.

Voter information cards, which were distributed for the first time during this election, were well received by electors. This is not surprising, given that direct delivery to their homes was the preference most often expressed in response to a 2007 voter survey question. In fact, 84% of electors stated that having information sent to their homes was the best means of communication.

The website has become a popular source of polling place information since its launch during the 2004 general election. Although only 5% of the 2008 survey respondents indicated that they received their information on where to vote via the website, other information sources, such as political parties, use the online resources to provide direction to electors.

Regrettably, website users experienced a disruption in service on polling day starting at 9:00 a.m. It affected both public users and call centre operators. The primary reason for the slower response time experienced by users was data input occurring in returning offices, which placed additional, unexpected demands on the system. It quickly became apparent that the data input was affecting access to the "Where Do I Vote?" and "Am I Registered To Vote?" search functions.

To alleviate the problem, data input was immediately disabled. As a safety measure, public access to "Where Do I Vote?" and "Am I Registered To Vote?" were disabled just prior to 10:30 a.m. in order to ensure maximum performance for call centre operators.

By 10:30 a.m. the system had been stabilized and call centre operators were fully operational. Target performance levels had been reinstated, so the "Where Do I Vote?" search function was restored and accessible to the general public just before noon. The "Am I Registered To Vote?" search function was restored an hour after that.

While this service disruption was inconvenient, it is important to note that back-up resources were in place to supply information to users. Callers were directed to Returning Officers who provided polling place information from maps or Lists of Electors. Although this is not as efficient as the online search function, it is a viable back-up and was, in fact, the primary method of information dissemination prior to 2004.

A concern was raised by electors who went to vote at the polling place they used at a previous election, only to be frustrated to find that it was not their assigned polling place for the 2008 election. Unfortunately, it is not always possible to obtain the same polling places used in previous provincial elections, and not always practical to use polling places established for municipal and federal elections, given the difference in voting boundaries.

As in all elections, difficulties occurred for electors who attempted to get information late on polling day. At peak times on polling day, electors who telephone or email experience a longer wait than those who obtain information earlier in the election period. The Voter Information Centre was doubled in size for this election and additional resources will be added in the future to address this concern.

In addition to other types of information, polling place maps were available in all polling places. Electors who found themselves at the wrong polling place were able to determine their assigned location by locating their residence on the posted maps and checking the polling place information held by the senior election officer. Contact information for Elections Alberta and the local Returning Officer was available at all polling places to provide assistance to electors who could not be served using the onsite resources. Electors who arrived at the wrong polling place were to be redirected to their assigned polling place. This process will be reinforced through more thorough training on our part.

Research, based on 2008 survey results, revealed that only 2% of respondents identified errors on the voter cards mailed to them. In addition, the research revealed that 88% of voters were satisfied with the availability of voting information.

Proposed solutions:

Appointing Returning Officers earlier in the process so that they can be involved in the pre-election preparations that are necessary to enhance the quality of Lists of Electors, as mentioned previously, will subsequently improve the quality of all resources used to provide polling place information. A fixed election date will allow for development and verification of all where-to-vote information and means of communication well in advance of polling day.

Implementation of a geographic information system (GIS) will ensure that electors' addresses are assigned to the correct polling place. The GIS link to the address database will ensure that individual addresses receive customized cards directing them to the assigned polling place.

Additional advance load testing of the Elections Alberta website will occur to ensure reliability. Further expansion of stand-alone server capacity and server redundancy will occur to accommodate anticipated volumes. Manual backups for all computerized functions will be in place and will be tested by Returning Officers, as part of the pre-election preparation.

Elections Alberta will examine and continue to expand methods to convey key messages and where-to-vote information effectively. All resources will undergo a rigorous assessment of their effectiveness in providing necessary information in a clear and concise manner.

Recommendations for legislative amendments to the Returning Officer appointment process and election date selection, made in 2006, appear on pages 63 and 67, respectively.

In addition, recommendations to increase access to necessary data for effective management of the Register of Electors will improve the quality of Lists of Electors. The recommendations for various amendments to strengthen access provisions, made in 2006, appear on pages 71 through 73.

Recommendations for legislative amendments to remove the restrictions on advance voting and implement "anywhere voting" appear on pages 80 and 104, respectively. Voters' options will expand beyond a single polling place.

Recommendations for legislative amendments to extend the hours of voting and increase the number of days of voting appear on pages 106 and 107, respectively. Implementation of the recommendations will expand the timeframe that voters are likely to request information and will distribute the website and telephone inquiries more evenly, to facilitate consistently efficient service on all voting days.

9. Special Ballots not Received on Time to be Counted

There were cases in which Special Ballots were requested by electors, but were not completed and returned to the Returning Officer by the close of polls on polling day. In this situation, the ballots are deemed rejected, in accordance with *the Act*.

Requests received early in the election period are more likely to reach their destinations on time. In some cases, electors sent their completed Special Ballots by courier to ensure their timely return.

It has been suggested that Elections Alberta maintain a Special Ballot voters register. Without a fixed election date, it is not practical to maintain Special Ballot requests between elections. If the date of the election was known in advance, electors could

make appropriate arrangements prior to the election call. This will enable Returning Officers to forward Special Ballot packages in the first days of the election period.

Electors outside of Alberta who delay their requests may still experience this frustration, given that Returning Officers have limited control over mail and transportation services.

Proposed solutions:

Establishment of a fixed election date will allow for timely preparation and planning by electors and election administrators. Electors could apply, in advance, for a Special Ballot package to be mailed early in the election period.

Voting by Special Ballot at any advance voting location, or any returning office, will accommodate electors who are away from home, but still within the province.

Recommendations for legislative amendments to the Returning Officer appointment process and election date selection, made in 2006, appear on pages 63 and 67, respectively.

A recommendation for legislative amendment to permit “anywhere voting”, which will provide additional opportunities for voters inside Alberta, but outside of their electoral divisions, appears on page 104.

RECOMMENDATIONS FOR LEGISLATIVE AMENDMENTS

OCTOBER 2006 RECOMMENDATIONS FOR AMENDMENTS TO THE *ELECTION ACT (THE ACT)*—SUBSTANTIVE

Election Officer Recruitment

1. Returning Officer and Election Clerk appointment process (updated)

Background

The Returning Officers who manage enumerations and elections are currently appointed by Order in Council. When the Writs of Election are issued, Returning Officers appoint their assistants, the Election Clerks, to support them throughout the election period. The Election Clerk is the Returning Officer's primary support during the election period and may be requested to fulfil the responsibilities of the Returning Officer if the Returning Officer is unable or unwilling to act. When this occurs, there is a strong probability that the Election Clerk could be called on to act with minimal notice, so it is essential that the Election Clerk is qualified to act, should the need arise.

Returning Officers and Election Clerks are the most visible election officers during an election and, therefore, must be perceived by voters, candidates and the political parties to represent an electoral system that is fair and impartial. Their independence in both fact and perception helps to assure the public of the integrity of election administration within the province.

The role of the Returning Officer has become increasingly complex over the years and the management of elections relies heavily on computer technology and automated processes. For example, the former process of manually collecting and transcribing the List of Electors has evolved into an automated process using a customized application to update data contained within a permanent Register of Electors. Managing this activity requires an understanding of database management, as well as an ability to monitor and advise a skilled team within a computerized environment. Similar automation has been introduced in the areas of election management and reporting.

Technological advancements improve the efficiency of program delivery to voters and candidates, while placing additional demands on Returning Officers and their staff members. This trend will continue to increase along with public expectations for service enhancements. Returning Officers and the Election Clerks who directly support them require the ability to manage effectively within this environment.

The working relationship between the Chief Electoral Officer and Returning Officers lacks accountability. An employer/employee relationship would ensure accountability by

Returning Officers, thus allowing the Chief Electoral Officer to establish and maintain appropriate performance measures to meet legislated requirements in a professional manner.

By legislation, Returning Officer appointments can occur two years following a general election and are terminated four months following a general election. The timeliness of appointments is essential to the effective orientation, training, preparation and, where necessary, replacement of Returning Officers. For the 2008 general election, returning officers could have been appointed as early as November 2006. Numerous requests were made for the timely appointment of returning officers during 2006 and 2007, but the first appointments were not made until December 19, 2007. The balance came on January 23, 2008, just over a week prior to the call of the 2008 election. This type of appointment timeframe limits the involvement of qualified individuals in activities which occur between events. A qualified, knowledgeable and impartial group of Returning Officers could make a valuable local contribution to activities that fall outside of the prescribed period, such as public education programs and the periodic registration of electors across the province.

The trend throughout the electoral community supports involvement of the Chief Electoral Officer in selecting Returning Officers. At the federal level, the *Federal Accountability Act* has transferred the responsibility for merit-based Returning Officer selection to Elections Canada. Other electoral jurisdictions including British Columbia, Manitoba, Newfoundland, Northwest Territories, Nova Scotia, Nunavut, Quebec and Saskatchewan have also moved to a system of hiring Returning Officers through an open, merit-based competitive process. Elections Ontario administers a testing process to prospective Returning Officers prior to their appointment by the Lieutenant Governor in Council.

Recommendations Relevant Sections: 4, 9, 10, 47, 48

a. **Authorize the Chief Electoral Officer to hire Returning Officers and Election Clerks through a merit-based competitive process – normally Election Clerks would move into vacant Returning Officer positions.**

b. **Permit hiring of a Returning Officer and Election Clerk from outside of the electoral division if no suitable candidate can be found within the area.**

c. **Expand the criteria to allow Returning Officer dismissal for cause at any time and apply the same dismissal policy to all election officers.**

d. **Extend the Returning Officer termination date to six months post-election to allow time for the thorough completion of all election activities.**

e. **Authorize the Chief Electoral Officer to extend the Returning Officer appointment period, where necessary to fulfil statutory obligations.**

2. Prohibition against political activity (revised)

Background

Returning Officers are currently prohibited from engaging in political activity in support of a political party or candidate, and from making a contribution under the *Election Finances and Contributions Disclosure (EFCD) Act*. There is no similar restriction on partisan activity at the constituency association level.

All election officers, and particularly Returning Officers, must be completely non-partisan in fact and perception. The prohibition on political activity should include a restriction on constituency association level participation.

Since the Election Clerk may be called upon to replace the Returning Officer in the case of absence or inability to act, and because of the high profile of that position, the same prohibitions should apply.

Recommendations Relevant Section: 12

a. **Expand the list of prohibited activities for Returning Officers to include participation at the constituency association level.**
b. **Extend the prohibition against political activity to include Election Clerks.**
c. **Prohibit Election Clerks from making contributions under the *EFCD Act*.**

Role of the Returning Officer

3. Voting prohibition (revised)

Background

Returning Officers are prohibited from voting in provincial elections unless they are required to cast a tie-breaking vote at the Official Count. Other electoral jurisdictions including Canada, British Columbia, Manitoba, Newfoundland, Northwest Territories, Nunavut, Ontario, Quebec, Saskatchewan, and Yukon allow Returning Officers to vote. The Canadian Charter of Rights and Freedoms guarantees Canadian citizens the right to vote. This Constitutional right is compromised by prohibiting the Returning Officers from voting.

Any Returning Officer asked to cast a tie-breaking vote would experience a grievous violation of the rights accorded to all electors. The Returning Officer could not necessarily vote for the candidate of his or her choice, but would have to select one of the candidates tied with the highest number of votes. The Returning Officer could not cast a secret ballot, as other electors do. The Returning Officer could not decline to vote, as is the right of all other electors. Furthermore, the Returning Officer who refused

to cast a tie-breaking vote could be compelled by the Court to do so, through an Order of Mandamus.

Given that a tie vote would almost certainly result in an application for judicial recount, it would be far more practical and principled to legislate a mandatory application for judicial recount should the margin of victory be sufficiently narrow to warrant it. This currently occurs in other electoral jurisdictions including Canada, British Columbia, Manitoba, Newfoundland, Northwest Territories, Nunavut, Saskatchewan, Ontario, Quebec, and Yukon.

Recommendations Relevant Sections: 45, 105, 106, 107, 137, 143, 144, 147, 204

a. **Repeal the prohibition on Returning Officer voting.**
b. **Include a mechanism to trigger an automatic application for judicial recount of all ballots or only disputed ballots, if the margin of victory is less than 25 votes.**
c. **Add a provision for an automatic by-election in the case of a tie following a judicial recount or appeal.**

4. Involvement of federal Returning Officers in provincial elections

Background

Federal Returning Officers are ineligible to participate as election officers in any capacity. It is prudent to exclude their participation as provincial Returning Officers, due to the potential for conflicting priorities, should federal and provincial electoral events coincide. This risk would be mitigated if there was a fixed date for calling elections. It would benefit the provincial election process to include this group of qualified and trained persons. Parallel federal legislation permits this practice, and a number of provincial Returning Officers work in various capacities during federal elections. Provincial Returning Officers have indicated that their involvement as assistant federal Returning Officers enhances their skills and creates networking opportunities that facilitate hiring for provincial elections. Allowing federal Returning Officer participation at the provincial level would create additional opportunities through strengthened partnerships.

Recommendations Relevant Sections: 9, 46

a. **Repeal the prohibition on federal Returning Officers' participation as election clerks, administrative assistants, supervisory deputy returning officers, registration officers, deputy returning officers or poll clerks.**
b. **Maintain the prohibition on federal Returning Officers' participation as provincial Returning Officers.**

Establishment of a Fixed Election Date

5. Selection of the election date (updated)

Background

The current practice of establishing an election date through Order in Council causes significant challenges to electors, election officers, political participants and other stakeholders.

From a management perspective, a fixed election date would be advantageous for administration of the event. Elections Alberta would be able to secure advertising buys, recruit additional staff, and prearrange the acquisition and shipment of equipment and supplies. In the field, securing office space, polling places and supplies could be done in advance by providing a specific date when services would be required. With a known date for employment, a commitment of the approximately 15,000 staff required during the election could also be confirmed. An election called late in the week can incur costly overtime charges for weekend installation of telephone lines, and delivery of equipment, supplies and furniture for the 83 returning offices throughout the province. Knowing the date in advance can lead to cost savings by eliminating the necessity of urgent last minute requests that often occur when trying to secure services.

Fixed provincial election dates would offer many benefits to voters and to Elections Alberta in preparing for and administering these events. Knowing the date in advance:

- would enable voters to better plan for their attendance at the polls to vote on election day or at an advance poll,
- would enable voters to better plan and prepare for absentee voting,
- would permit Elections Alberta to confirm the availability of Returning Officers and their key staff,
- would enable Returning Officers to commit to dates for office and polling place rental, allowing them to secure the locations well in advance,
- may enable Returning Officers to select better locations for their returning offices and polling places and to better negotiate lease rates for such space,
- may enable Returning Officers to better negotiate rental rates for returning office furniture and furnishings, and
- would enable Elections Alberta to reserve telephone, cellular and fax numbers in advance for more timely publication of this information for the benefit of the public and political participants.

Schools are essential partners in the delivery of elections. Approximately half of polling stations are located in schools. School administrators have become more reluctant to allow their facilities to be used as polling places, often citing conflicts with planned

activities. Concern has also been expressed about students' security, given the extra traffic and the number of people who have access to the school on election day. Many school boards require schools to have a security plan. In the Calgary Public School Division, for example, Returning Officers were required to hire security staff in some schools that were used as polling places in the 2004 and 2008 Provincial General Elections.

A fixed election date would allow more time for advance planning by the school boards and enable them to make arrangements they felt were necessary for student safety, possibly including designating the date as a non-instructional day.

No detailed costing of the potential savings has been done. Potential cost savings may be expected because a fixed election date:

- would permit shorter duration leasing arrangements for equipment and furniture,
- would eliminate the need to commit to computer and facsimile equipment for a longer period than necessary, and eliminate costly storage charges while equipment is held awaiting deployment to Returning Officers,
- would avoid costly last-minute shipping of materials and supplies,
- would allow for timely training and eliminate the need for "refresher courses" for Returning Officers,
- may enable negotiation of better advertisement placement rates,
- could result in fewer premiums, overtime and higher cost urgent requests for services such as printing and communication service installation, and
- could reduce the reliance on courier rather than conventional mail.

Other electoral jurisdictions which have moved to a fixed election date include Canada, British Columbia, Saskatchewan, Manitoba, Ontario, New Brunswick, Prince Edward Island, Newfoundland, and Northwest Territories. It has also been a long-standing convention for all Alberta municipalities to conduct elections based on a fixed date.

Recommendation Relevant Sections: 9, 39, 52, 55 of the *Election Act;* 3 of the *Legislative Assembly Act*

a. **Elections Alberta currently has a system of planning and contingency preparations such that it can be ready to deliver an election event at any time, however, a fixed election date would facilitate the management of elections and provide improved service to voters. A fixed election date would be a welcome opportunity to increase efficiency and public awareness.**

6. Political parties' supplying enumerators (revised)

Background

Returning Officers are currently required to obtain the names of potential enumerators from the constituency associations established by the political party forming the Government, and from the political party that received the highest, or second-highest, number of votes at the last election. This process originated at a time when two enumerators were assigned to work together, and Returning Officers were asked to pair enumerators recommended by different political parties.

Having political parties recommend enumerators is very cumbersome and has the potential of raising the perception of incorporating political bias into the enumeration process. At the same time, it is difficult for constituency association volunteers to recommend qualified enumerators, when they themselves may not be familiar with current job requirements or when they themselves are competing to recruit reliable and competent individuals to work as campaign volunteers.

From a practical standpoint, many Returning Officers receive few names of potential enumerators who are available and qualified for the job. Some may defer hiring qualified people while waiting for the constituency associations' lists, thereby delaying their establishment and training of a full staff complement. Nonetheless, by law they must first contact the constituency associations by registered mail and wait for a response. This legal requirement to canvass constituency associations for enumerators caused additional time delays and compressed the time available to recruit enumerators in the "open market" for the planned target enumeration prior to the 2008 election. It is particularly difficult to recruit enumerators on a timely basis and conduct a meaningful enumeration when the Returning Officers themselves are not appointed until weeks before the election call.

Recommendation Relevant Section: 23

a. **Repeal the requirement to request names of enumerators from constituency associations and empower the Returning Officers to independently hire competent and reliable staff.**

7. Reducing the age requirement of poll clerks

Background

All election officers, including poll clerks, must be eligible electors. The job of the poll clerk is a relatively straightforward one. Reducing the age requirement of poll clerks would offer a valuable opportunity to involve more youth in the election process who could share their experiences with their peers. Extending the involvement to youth may help to increase their participation when they are eligible to vote.

The difficulty of recruiting polling day staff will be exacerbated by the increasingly tight labour market in Alberta. Extending election employment to youth would increase the availability of interested and competent polling day staff and serve to balance the aging trend within the election officer pool.

Recommendation Relevant Section: 46

a. **Reduce the age requirement of a poll clerk from eighteen to sixteen years.**

8. Staffing of poll clerk position

Background

The job of the poll clerk is a relatively straightforward one. With the move to a pre-printed Poll Book, the job has been further simplified since the poll clerk only needs to record names and addresses of electors swearing in to vote on polling day.

Effective service to the electorate is still possible without staffing the poll clerk position at all polling stations. Returning Officers would have a smaller staff complement to manage, and with fewer election officers to recruit, could select the most competent persons to work on polling day.

Current provisions allow election officers to move between polling stations in a polling place, so effective back-up during busy times could be handled in that manner. Cost savings may result from the reduced staff complement.

Recommendations Relevant Sections: 73, 74, 77.2, 89

a. **Empower Returning Officers to staff the poll clerk position on a discretionary basis in a polling place containing multiple polling stations.**
b. **Add a specific provision to require the recruitment of a poll clerk in a polling place containing only one polling station to ensure security and back-up.**

9. Ineligibility of convicted persons to serve as election officers

Background

Persons who have been previously convicted of indictable offences in the past ten years, where the potential penalty exceeded two years, are ineligible to work as election officers on polling day.

This may be a disproportionately strict exclusion for temporary staff. In contrast, applicants to the Alberta Public Service consent to a security clearance check, but are not necessarily deemed ineligible on the basis of a prior criminal record. In the public service, the deputy head may approve recruitment on a discretionary basis, considering issues like currency and severity of an offence, and anticipated risk given the responsibilities of a particular position.

Election officers employed on polling day have access to very limited elector information and work under close supervision. Their involvement is unlikely to pose a risk to the process or to electors.

Recommendation Relevant Section: 46

a. **Repeal or soften the prohibition on previously convicted persons working as election officers.**

Management of the Register and Lists of Electors

10. Data acquisition from public agencies

Background

The frequency of distribution of Lists of Electors has increased, as have allowable uses by authorized stakeholders. The provisions on distribution and ongoing use between elections contemplate that the Register is updated on an ongoing basis, so that Lists will contain current information on electors.

The Register concept was based on the premise that its database would be periodically updated from information supplied by public agencies which routinely collect such information in the normal course of business. It is essential that updates are provided on a timely basis, at a reasonable cost, and that the information being provided is sufficient to maintain a viable Register.

Recommendations Relevant Sections: 13, 18, 19, 20

a. **Clarify data access provisions to resolve paramountcy and privacy arguments with respect to other legislation.**

b. **Strengthen the access provisions to allow the Chief Electoral Officer to prescribe the data elements, and data acquisition schedule, necessary for effective Register maintenance.**

11. Data elements contained in the Register (revised)

Background

Effective Register management is dependent on acquiring information on individuals currently held by public agencies to:

a. confirm elector eligibility,

b. verify an individual's identification to facilitate electronic updates, and

c. incorporate secure and stable data elements into the Register, to verify an elector's identity prior to updating information at the elector's request.

Currently, dates of birth, which are provided by voters on a voluntary basis, are used as a stable identification data element and are available for 81% of electors in the Register.

Middle initials are used as another data element. Replacing initials with middle names will address the varied preferences of electors for personal identification, and will facilitate database management by providing a more complete component for matching various external databases with Register data to update the Register of Electors.

Recommendations Relevant Section: 13(5)

a. **Expand the list of Register data elements to include Canadian citizenship status (one of the voter eligibility criteria).**

b. **Authorize the collection of middle names for the Register, rather than middle initials.**

12. Address data contained in the Register (revised)

Background

Development of an accurate and up-to-date address base is essential for effective database management. Changes to elector information are facilitated using addresses as a static base. Identifying areas of new growth in a visual representation is essential to ensure completeness within the Register.

Currently, address collection and maintenance are limited to residential addresses. Obtaining non-residential addresses would facilitate the compilation of an effective address register and ensure that electors who are ordinarily resident in these types of accommodation are not overlooked during a data collection process.

The inclusion of non-residential addresses would also facilitate the search for potential polling places, Returning Officers' offices, and so on. Inclusion would also allow for the identification of electoral division assignment for non-residential addresses, which is often requested by owners or other interested parties with respect to a business or community building.

Recommendations Relevant Sections: 13(2)(b.1), 13(10)

a. **Add a requirement for public bodies to provide demographic and geo-spatial information, in addition to the personal information currently identified, on a cost-recovery basis.**

b. **Expand the collection of addresses to include those of non-residential buildings.**

13. Revision of Register data by an individual

Background

Persons or their agents are entitled to access their Register information to verify accuracy. No specific provision is included to allow them to request revision of their information outside of an enumeration or revision period.

Promoting easy, accessible self-registration within a secure environment will be a valuable tool for maintaining accuracy and currency in the Register.

Recommendations Relevant Sections: 13(5), 13(9), 13(11)

a. **Include a specific provision to enable electors to request they be added to the Register or that their Register information be revised at any time.**
b. **Provide specific authority for self-registration of electors.**
c. **Authorize the conduct of a province-wide registration of grade twelve students, as voters-in-waiting, on an annual basis.**

14. Removal of elector information for Secure Special Ballot voters

Background

Electors with a concern for personal security are able to vote in a secure manner by obtaining a Special Ballot from the Chief Electoral Officer. In such cases, voter information that would otherwise appear in the Special Ballot Poll Book used at the polls is replaced by a numeric identifier. The numeric identifier does not reveal the identity of the elector, nor the polling subdivision in which they reside, to anyone reviewing the Poll Book.

If the elector's name and address already appear on the List of Electors, steps must be taken to remove that information, since access to Lists of Electors is provided to candidates and political parties as well as to others wishing to view it within the offices of the Returning Officers.

Recommendation Relevant Section: 116.1

a. **Require election officers, political parties and candidates to delete or obscure personal information belonging to Secure Special Ballot voters from all copies of the List of Electors.**

15. Use of Poll Books containing the List of Electors

Background

Candidates or their official agents may request copies of Poll Books, for their own electoral divisions, during a 30 day period following an election. The Poll Books contain a List of Electors (all persons registered to vote) and are annotated to identify all persons who voted. There is currently no specific restriction placed on the use of that information.

Recommendation Relevant Section: 152

a. **Control the use of information contained in Poll Books, by candidates and their official agents, to electoral purposes only.**

Public Information

16. Provision of election information to voters

Background

Research indicates that one of the reasons electors do not vote is because of a lack of access to necessary information about where, how and when to vote. Providing increased direction to these electors may reduce administrative barriers to voting and may serve to engage more electors.

Delivering information to each residence in the province on where, how and when to vote will provide valuable information to all electors, regardless of whether their personal information appears on a List of Electors. It will also provide contact information if they wish to find out if their name is included in the Register, or if they need additional information.

Two types of information are recommended:

a. a brochure delivered to each residence, early in the election period, providing general information on how and when to vote; and

b. a "where-to-vote" card delivered to each residence, prior to the Advance Polls, providing specific information on voting times and polling place locations.

Once an awareness of these resources has been established, they could potentially replace newspaper advertising. With dwindling subscription levels, newspaper advertisements may no longer be the most effective notification method.

Recommendation Relevant Section: 55

a. **Add specific authorization for the Chief Electoral Officer to communicate with the public, using appropriate media, in order to provide information about the election process and their democratic right to vote.**

17. Disclosure of campaign advertisers (revised)

Background

Every printed or electronic advertisement is currently required to contain the name of the sponsor. "Sponsor" is an ambiguous term, with no definition in *the Act*. Contacting the sponsors "John Smith" or "Friends of (candidate name)" is virtually impossible, should concerns arise, which effectively provides the sponsor with anonymity and distance from possible enforcement efforts, should they become necessary. Also, the current provisions dealing with sponsorship did not anticipate "attack" or "negative" advertising. The exemption from sponsorship or authorization for advertisements bearing the name of a registered political party or the name of a candidate would in no way identify who had placed or authorized an "attack" ad.

Greater transparency and consistency would be achieved by requiring that all advertisements placed by political entities include an authorization by the chief financial officer or official agent. Advertisements placed by third parties should also contain sponsorship information. Contact information for both should be available to the public via the Office of the Chief Electoral Officer.

Recommendations Relevant Section: 134

a. **Require that all advertisements placed by a political entity include an authorization by the chief financial officer or official agent.**
b. **Require that all advertisements placed by an individual or group other than a political entity, include name and contact information of the sponsor.**
c. **Require an individual or group other than a political entity, which advertises during an election period, to register with the Chief Electoral Officer.**

18. Restrictions on advertising (revised)

Background

The current prohibition on advertising precludes placement of campaign advertisements in or on a building in which a polling place is located. There is no prohibition on advertising on the grounds of the polling place or on adjacent public property.

Expanding the area in which advertisements are prohibited would serve to avoid the perception of political interference and undue influence when electors attend voting stations. It would provide campaign workers and election officers with a clear set of guidelines for placement of advertising.

The Act is also silent with respect to the suspension of Government advertising during elections. Adding a restriction on Government advertising during the campaign period would enshrine current policy into legislation.

Recommendations Relevant Sections: 134, 135

a. **Include distance limits for the placement of advertising near polling places.**

b. **Authorize election officers to cause advertising to be removed that is in contravention of the distance limits.**

c. **Define "advertising" in 1(1) to include all formats of advertising: electronic, paper, and all other materials.**

d. **Delete the examples of campaign materials which appear in the *Act*, which provide only a partial listing of advertisements included in the proposed definition. Replacing the current examples with the term "advertising" will allow for a broader meaning and concise wording.**

e. **Prohibit Government departments and agencies from advertising any information with respect to the activities of the department, with the exception of information that must be published in the interests of public health, safety or in accordance with legislation.**

19. Confirmation of identity for Special Ballot voting (revised)

Background

The integrity of the List of Electors is a critical component in the conduct of a free and fair election process. The List is used both to facilitate the vote and to limit voting rights to eligible voters. Collection of information for the List must contain appropriate safeguards to assure stakeholders of the legitimacy of the information it contains. These safeguards must be balanced with the need to avoid an overly stringent data collection protocol that may erect unnecessary administrative barriers.

Compilation of the List has traditionally included the enumeration process, in which individuals provide information via personal contact with an enumerator. Additions to the List are permitted during a revision period and on polling day. These are also activities which involve personal contact with an election officer. The transparency afforded by personal contact is carried through to the voting process at advance polls, mobile polls and at the regular polls established to take the vote on polling day.

The Special Ballot presents an inconsistency in that an individual may obtain a ballot from a remote location, without this element of personal contact. Currently an individual may apply for a Special Ballot without providing identification. An individual who is not on the List of Electors is authorized to be added to the List at the time the Special Ballot is returned. Special Ballots may be sent across the world in response to a verbal or emailed request, with no real opportunity for verifying the identity or voting eligibility of the recipient.

Although widespread abuse has not been identified, this system is open to voting fraud, as was found in the 2004 general election.

Recommendation

Relevant Sections: 116, 118

a. **Add a requirement for Special Ballot applicants to provide suitable identification or copies thereof before issuing a Special Ballot package.**

20. Transmission of Special Ballots (revised)

Background

Legislation does not prescribe the means for provision and return of Special Ballots.

Past practice has been to permit political party volunteers to pick up Special Ballots from the Returning Officers' offices for delivery to electors and return to the Returning Officers with little or no control. This has occurred after the elector makes the necessary request by one of the means prescribed by *the Act*.

This affords the opportunity for political influence in the voting process. Having election officers transmit Special Ballots to and from electors, where transmission by mail is not appropriate, removes the opportunity for partisan interference in the voting process. If it is not possible for the Returning Officer to mail or hand-deliver a Special Ballot, pick up of the Special Ballot must be by the applicant or by a person designated on the application form. The person designated to pick up a Special Ballot on behalf of an elector should be required to provide satisfactory identification before the Special Ballot will be released to his or her custody.

According to *the Act*, an elector's name is marked off the voters list only after the Special Ballot is returned. The elector's name should be marked off the voters list at the time of issuance.

Recommendations Relevant Sections: 116, 118

a. **Specify that Special Ballots are to be delivered and/or picked up by election officers if mail service is not appropriate.**

b. **In the case of a voter who is unable to complete a Special Ballot independently, allow the election officer to provide assistance in completing the Special Ballot in the presence of the voter and a witness.**

c. **Require suitable identification from any individual designated to pick up Special Ballot materials on an elector's behalf.**

d. **Specify that the name of an elector issued a Special Ballot be marked off the voters list as having voted.**

21. Restrictions on Advance Poll voting (revised)

Background

Prior to the 2004 election, electors wishing to vote at the Advance Polls were required to meet one of several criteria set out in *the Act* (disability, absence, or participation as an election officer or campaign worker which required their presence outside of their polling subdivision). Criteria were relaxed for the 2004 election to allow electors to vote in the Advance Polls if they believed that they would be unable to vote on polling day.

Parliamentary Counsel has advised that a person would have to be "unable" to vote, in the sense that they were lacking the ability or power to do so. A voter would not be eligible to use the Advance Poll if other options were inconvenient.

Advance Poll restrictions could be eliminated in an effort to make voting easier and more accessible through the removal of administrative barriers. This would accommodate the demanding and unpredictable schedules of electors who find that conflicting priorities keep them from voting during the prescribed hours on the one particular day designated for voting.

Recommendations Relevant Sections: 98, 99

a. **Eliminate eligibility criteria associated with Advance Poll voting to enable any elector to vote at the Advance Polls.**

b. **Amend the prescribed declaration so it does not require a reason for attendance at the Advance Poll, but confirms the elector's eligibility and provides an undertaking that the elector has not already voted and would not attempt to vote again.**

22. Prohibition on voters depositing ballots into the ballot box

Background

Voters are required to surrender their marked ballots, once completed, to the deputy returning officer. The deputy returning officer removes and destroys the counterfoil (which contains a unique number that could identify the ballot) and deposits the ballot into the ballot box. The number on the counterfoil is used to facilitate correct annotation of the Poll Book (to accurately record which voter has voted).

A number of voters have expressed the desire to deposit their own ballots, both to finalize the voting process and to ensure confidentiality of the vote. Other jurisdictions, including Canada, British Columbia, Manitoba, Ontario, New Brunswick, and Quebec, allow electors to deposit their ballots in the ballot box themselves.

Election officers are sometimes placed in the untenable situation of disallowing a practice that is permitted at other elections, or circumventing the law in an attempt to placate voters.

Recommendations Relevant Sections: 96, 101, 109

a. **Authorize the voter to deposit his or her completed ballot into the ballot box, after the deputy returning officer has removed the counterfoil.**

b. **In the case of voter assistance, authorize the voter or the friend of the voter to deposit the completed ballot into the ballot box, after the deputy returning officer has removed the counterfoil.**

Ballot Content

23. Amendment to prescribed ballot content

Background

Candidates are currently limited to providing a middle initial, rather than a middle name, for use on the ballot. This may not allow a candidate to be identified by the name of his or her choice. The legislation already seems to provide for a certain element of choice by allowing for nicknames on the ballot.

Allowing use of a middle name would address the perception of unfairness, since currently a candidate with a composite first name "Marylynn" would be permitted to use her name of choice, while a candidate with the first name "Mary" and middle name "Lynn" would not.

Ballots are currently required to include the printer's name. Since ballots are currently printed on secure ballot paper, we are not aware of an operational reason for this practice.

Recommendations Relevant Sections: 83, 83(8)

a. **Add a middle name to the list of name elements which may appear on the ballot.**

b. **Repeal the requirement to include the printer's name on the back of the ballot.**

Inmate Participation

24. Inmate voting prohibition (updated)

Background

In Byatt v. Alberta [Chief Electoral Officer] [1998] A.J. 399, the Alberta Court of Appeal struck down an earlier provision of the *Election Act*, RSA 1980, that barred all prisoners from voting. The Court of Appeal decided it was contrary to section 3 of the Canadian Charter of Rights and Freedoms and that it was too sweeping a prohibition to be saved under section 1 of the Charter. However, the Court suggested that it would be possible to tailor a limitation on prisoner voting that would survive a Charter challenge. The Court suggested that if sentences of less than 10 days and sentences for failure to pay fines were excluded, the prohibition could well survive a Charter challenge. The Alberta Legislature followed this suggestion by the Court in enacting what is now section 45(c) of *the Election Act*. The majority of inmates in Alberta are now prohibited from voting. Only those imprisoned for ten days or less, or for non-payment of fines, are currently eligible to vote.

After Byatt, the Supreme Court of Canada gave very clear direction on the Charter Right of prisoners to vote in Sauvé v. Canada [2002] S.C.J. 66. The landmark Supreme Court decision, handed down in 2002, set aside the prohibition on inmates serving two years or more from voting in federal elections. The Sauvé decision viewed the disenfranchisement of prisoners as a violation of the Canadian Charter of Rights and Freedoms, stating that "democratic participation is not only a matter of theory but also of practice". Current prohibitions on inmate voting in Alberta's *Election Act* are unlikely to withstand a Court challenge. In view of the Sauvé decision, the musings of the Court of Appeal in Byatt v. Alberta regarding a tailored limitation have effectively been overruled. There is now little doubt that section 45(c) of Alberta's *Election Act* would be found to be unconstitutional.

Under section 52 of the *Constitution Act*, the Constitution of Canada, including the Charter, is the supreme law of Canada and any law that is inconsistent with it is of no force and effect. In a number of cases, the Supreme Court has decided that if a statutory decision maker (e.g. Chief Electoral Officer) is expressly or impliedly required to decide questions of law, he can decide the constitutionality of any Act that he is called upon to administer. However, the Alberta Legislature has reacted to these decisions by adopting the *Administrative Procedures and Jurisdiction Act*. Part 2 of this Act removes the right of decision makers to decide constitutional questions except for a limited number of decision makers who are identified in the regulations. The Chief Electoral Officer is not one of the decision makers who is authorized to decide constitutional questions. Therefore, the Chief Electoral Officer does not have the jurisdiction to disregard section 45(c) on the grounds that it is contrary to the Charter. This will take a court to issue a declaration that the section is invalid.

A Court order to remove the prohibition during an election would create administrative challenges, raising questions about overall effectiveness of the electoral process. With a sufficient amount of lead time it would not be difficult to extend the franchise to institutionalized prisoners. Prisoners would vote by Special Ballot. Contingency plans were developed for this possibility during the 2008 general election.

In the Sauvé case, the same Supreme Court decision observed that a prohibition on an inmate's participation as a candidate may not be inappropriate. It is interesting to note that while Alberta's *Election Act* prohibits most inmates from voting, it does not preclude an inmate from being nominated as a candidate. Prohibiting the participation of inmates in that important role may respect the Court decision by restricting inmates' participation in the democratic process to an appropriate degree.

Other electoral jurisdictions including British Columbia, New Brunswick, Newfoundland, Northwest Territories, Nova Scotia, Nunavut, Ontario, Prince Edward Island, Quebec, Saskatchewan, and Yukon have no restrictions on inmate voting. Although federal election legislation currently prohibits some inmates from voting, in practice, the franchise has been extended to include all inmates subsequent to the Court's ruling in the Sauvé case.

Recommendations Relevant Sections: 1(3), 45(c), 56, 57, 116(1)(c)

a. **Repeal the prohibition on inmates' voting.**

b. **Expand the definition of inmates' ordinary residence to accommodate those with no fixed address at the time of arrest:**
   "The place of ordinary residence of an incarcerated elector is the first of the following places for which the elector knows the civic and mailing addresses:

   i. **his or her residence before being incarcerated;**

   ii. **the residence of the spouse, the common-law partner, a relative or a dependant of the elector, a relative of his or her spouse or common-law partner or a person with whom the elector would live but for his or her incarceration;**

   iii. **the place of his or her arrest; or**

   iv. **the last court where the elector was convicted and sentenced."**

   The expanded definition is taken from the *Canada Elections Act.*

c. **Prohibit inmates' nomination as candidates.**

Time Limit on Collecting from a Candidate

25. Limitation of two months for collection of campaign debt/Monetary claims against a candidate (revised)

Background

A person who has a monetary claim against a candidate must submit it no later than two months after polling day, or the right to recover the claim is barred. This provision is intended to ensure that election expenses are fully accounted for prior to the filing of the candidate's financial statement within 4 months after polling day. However, this contravenes conventional business practice in the province, which allows for two years to collect amounts owing. This provision may penalize a person or business because of an administrative oversight. More importantly, it could be used as a mechanism to circumvent the disclosure provisions within the *EFCD Act*. A candidate could contract with a friendly supplier in relation to the campaign. An intentional delay in submitting an invoice would result in non-collection without, on the face of it, triggering a breach of sections 16 or 17 of the *EFCD Act*. The value of the product or service would not appear on the candidate's financial statement as either a monetary donation or a valued contribution.

Recommendations Relevant Sections: 210, 211

a. **Revise the filing requirement to require candidates to record outstanding invoices as unpaid expenses.**

b. **Bar claims in respect of election expenses that are not sent to the chief financial officer of the candidate within 3 months of polling day, unless the claim is approved by a court in any proceeding.**

c. **Deem the amount of any claim barred under section 210 as a contribution.**

d. **Remove section 210 from the *Election Act* and include it in the *EFCD Act.***

Chief Electoral Officer Duties and Powers

26. Investigative powers

Background

The Chief Electoral Officer or his representative may carry out an inquiry, conduct an examination, or conduct a periodic investigation under the *EFCD Act* and has all the powers of a commissioner under the *Public Inquiries Act*. There are no similar investigative or inquiry powers under the *Election Act*.

At the same time, a prosecution cannot be instituted pursuant to the *Election Act* without the consent of the Chief Electoral Officer. This places the Chief Electoral Officer in the untenable position of being expected to provide or withhold consent to a prosecution without being in a position to properly examine the matter to form an opinion as to whether or not the necessary facts exist to warrant a prosecution.

Recommendations Relevant Sections: 4(1)(b), 163.1 of the *Election Act;* 5 of the *EFCD Act*

a. **Provide the Chief Electoral Officer with investigative powers under the *Election Act*.**
b. **Add specific authority to enable the Chief Electoral Officer to conduct investigations by delegating authority to investigator(s) appointed by the Chief Electoral Officer for that purpose.**
c. **Authorize the Chief Electoral Officer to compel the production of information from an individual or group, including but not limited to political entities, if the information is necessary in the course of the investigation.**
d. **Add specific direction that an investigation shall be conducted in private.**

27. Time limit on prosecutions (revised)

Background

The Chief Electoral Officer must consent to any prosecution under *the Act*. Currently, a prosecution cannot commence more than two years following the date of commission of the alleged offence.

This restricts the pursuit of justice in situations where the offence is not identified well within the two-year timeframe. It requires that the alleged offence is detected or reported, the matter investigated, and sufficient time is available for the Chief Electoral Officer to form an opinion that prosecution is warranted before the matter is referred to Alberta Justice and Attorney General. At this point, the Minister of Justice may very well want to conduct a further examination of the matter before deciding whether or not to

institute a prosecution. Because of the restrictive nature of this timeframe, several critical dates have recently been missed by the Special Prosecutions and Regulatory Prosecutions branches.

Recommendations Relevant Section: 163.1

a. **Extend the time limit on prosecutions, so that prosecution may commence up to one year following the date on which the Chief Electoral Officer believes that an offence has been committed.**

b. **Require political parties and candidates to retain records related to a campaign for a period of 5 years.**

c. **Require political parties and constituency associations to retain records related to annual activities for a period of 5 years.**

28. Recommendations to the Legislative Assembly

Background

The Chief Electoral Officer is responsible for providing guidance, direction and supervision respecting the conduct of elections and enumerations. The Chief Electoral Officer is required to submit a report concerning election and enumeration activities to the Legislative Assembly, via the Standing Committee on Legislative Offices, after each event. A reporting requirement also exists under the *EFCD Act*, for the Chief Electoral Officer to report to the Speaker of the Assembly on annual financial activities. Aside from this inconsistency in reporting structure which is addressed as the first recommendation under the section on the *EFCD Act*, there is no established mechanism for the Chief Electoral Officer to submit formal recommendations for legislative amendments to the Legislative Assembly.

Recommendation Relevant Section: 4(3)

a. **Add specific direction for the Chief Electoral Officer to submit recommendations to the Legislative Assembly on an annual basis, in order to initiate dialogue concerning topical issues on a timely basis.**

29. Protection from legal action

Background

Current legislation does not protect the Chief Electoral Officer from liability in fulfilling legislated responsibilities. Liability protection and indemnification should be accorded, as is the case with other Officers of the Legislature.

Recommendation

Relevant Sections: 4, 5 of the *Election Act;*
60 of the *Freedom of Information and Protection of Privacy Act*;
45 of the *Conflicts of Interest Act*;
25 of the *Ombudsman Act*

a. **Include liability protection and indemnification for the Chief Electoral Officer and persons acting for or under his or her direction.**

OCTOBER 2006 RECOMMENDATIONS FOR AMENDMENTS TO THE *ELECTION ACT (THE ACT)*—HOUSEKEEPING

Addition of Definitions

30. Definition of advertising

Background

No definition currently exists. Adding a definition would clarify that the term "advertising" is intended to include both electronic and print media when it appears in the *Election Act* and the *Election Finances and Contributions Disclosure (EFCD) Act,* and that legislated requirements and restrictions apply to all media.

Recommendation Relevant Section: 1(1)

a. **Add a definition of advertising which includes messages prepared for general distribution in print form, including information in a magazine, brochure, newspaper, billboard or poster, or in electronic form, including radio, television, telephone, Internet website or message, electronic mail, facsimile, or text message.**

31. Definition of declined ballot

Background

No definition currently exists for the circumstance in which a voter is issued a ballot but declines to mark it. The definition of a spoiled ballot in *the Act* does not apply to such a scenario.

A definition would reduce confusion for election officers, thereby increasing the accuracy of the unofficial count, and would reduce confusion for candidates, political parties and other stakeholders.

Recommendation Relevant Sections: 1(1), 107(2)

a. **Add a definition of a declined ballot to identify it as a ballot that has been returned by the elector to the deputy returning officer, with the indication that the elector does not wish to mark the ballot.**

32. Definition of rejected ballot

Background

No definition currently exists for the circumstance in which a ballot is rejected by the deputy returning officer at the unofficial count, based on criteria identified in *the Act*. The definition of a spoiled ballot in *the Act* does not apply to such a scenario.

Adding a definition would reduce confusion for election officers and scrutineers, thereby increasing the accuracy of the unofficial count, and would reduce confusion for candidates, political parties and other stakeholders.

Recommendation Relevant Sections: 1(1), 111(5)

a. **Add a definition of a rejected ballot to identify it as a ballot that has been returned by the elector to the deputy returning officer, placed into the ballot box along with ballots returned by other electors, and which cannot be counted in accordance with section 111(5).**

Senior Management Appointments

33. Deputy Chief Electoral Officer

Background

Current wording implies that the appointment of the Deputy Chief Electoral Officer is outside of the *Public Service Act*. While this is true of the Chief Electoral Officer, it is not the case with the Deputy.

Recommendation Relevant Section: 5(1)

a. **Clarify the wording to reflect the appointment of the Deputy Chief Electoral Officer pursuant to the *Public Service Act*.**

34. Compensation adjustment process for Chief Electoral Officer position

Background

The Standing Committee on Legislative Offices has a statutory requirement to review the salary of the Chief Electoral Officer on an annual basis. Although a salary range is provided to establish a broad framework for this review, there is no established mechanism or comparators for an annual review. This is different from the existing practice for adjusting salaries of those positions at comparable levels which are created pursuant to the *Public Service Act*.

Establishing the salary of the Chief Electoral Officer through a legislative provision would eliminate the redundancy of conducting a similar review process to the one used to adjust the salary range of comparable positions within the public service. Linking the Chief Electoral Officer salary to an appropriate classification benchmark within the public service prevents salary adjustments that are out of step with public service guidelines, ensures timeliness of recognized adjustments and eliminates the need for Committee involvement in a routine process. Having the Standing Committee directly involved in the determination of salary and benefits for the Chief Electoral Officer could lead to the appearance that his independence could be compromised by that relationship.

Recommendation Relevant Section: 6

a. **Establish a mechanism for annual review which entitles the Chief Electoral Officer to receive any benefits of office and economic adjustments to the salary range and to the salary that are provided generally to deputy ministers in the Alberta Public Service.**

Recruitment of Election Clerks and Administrative Assistants

35. Administrative Assistant selection process

Background

Administrative Assistants are currently limited to appointment in the electoral division in which they reside. This may not result in the selection of the most qualified person if there is a shortage of interested, capable individuals within a particular geographic area.

Recommendation Relevant Section: 47.1(1)

a. **Allow for appointment of an Administrative Assistant from outside of the electoral division, with the prior written approval of the Chief Electoral Officer, if no suitable candidate can be found within the area.**

36. Retention of the oaths of election officer

Background

Prescribed oaths completed by Election Clerks and Administrative Assistants are currently required to be attached to the Writ of Election. Retaining these oaths along with those of all other election officers would streamline this part of the administrative process. All oaths are retained by the Chief Electoral Officer in accordance with legislation, in order to facilitate post-election access and review, as required.

Recommendation Relevant Sections: 47(4), 47.1(3)

a. Repeal the requirement for attaching the oaths to the Writ of Election.

37. Hiring of family members by the Returning Officer

Background

Recruitment of election officers must be equitable in both fact and perception. Following sound recruitment principles within an open, merit-based process supports that objective.

In past, some Returning Officers wished to hire spouses or other immediate family members to perform the role of Election Clerk or Administrative Assistant. This carried the potential for criticism of nepotism. It also carried the risk of losing all or most key election staff within the electoral division, in the event of a family emergency.

Recommendations Relevant Sections: 47, 47.1

a. Prohibit the recruitment of immediate family members by the Returning Officer, for the role of Election Clerk.

b. Prohibit the recruitment of an Administrative Assistant who is an immediate family member of the Returning Officer or Election Clerk.

Note: These amendments will not be necessary if the recommended amendment for the recruitment of Returning Officers and Election Clerks by the Chief Electoral Officer is made, in which case, the Chief Electoral Officer would issue a directive to this effect.

38. Requirement for the filing of original documents (revised)

Background

Past practice has been to require submission of the original Nomination Paper, rather than a faxed or emailed copy. Having an original document allows the Returning Officer to confirm that information wasn't tampered with. It also ensures sufficient clarity of nominators' signatures and address information for Returning Officers to satisfy themselves that all requirements have been met.

Filing this important document in original format, should be a legislated requirement rather than internal policy.

Recommendation Relevant Section: 61

a. **Specify that original documents must be filed when submitting Nomination Papers.**

39. Method for submitting a nomination deposit (revised)

Background

Legislation currently allows candidates to tender a $500 nomination deposit in cash, by certified cheque or by money order.

If the practice of requiring a nomination deposit is to continue, accepting cash could pose a security risk for Returning Officers who could potentially receive large sums of money. It also eliminates the ability to trace and replace a deposit if one should be stolen or misplaced.

Also, if the practice of requiring a nomination deposit is to continue, political parties have expressed interest in writing a single cheque for the deposits of all their candidates. *The Act* specifies that the deposit accompany the Nomination Paper.

Recommendations Relevant Sections: 61, 62

a. **If the requirement for a candidate nomination deposit continues, repeal the option for candidates to provide a cash deposit. Limit the methods of tender to certified cheques or money orders.**

b. **If the requirement for a candidate nomination deposit continues, permit deposits to be pre-paid by endorsing registered political parties.**

40. Nomination deposit refund (revised)

Background

The *EFCD Act* defines a contribution, and what constitutes a contribution. If a candidate expends "personal funds" for the nomination deposit, that constitutes a contribution, and an expense, and must be recorded as such. Candidates are currently entitled to receive a tax receipt for this contribution.

Since all deposits, including a candidate's personal funds contributed to his or her campaign, must be deposited into a campaign account, the nomination deposit comes from campaign funds and not the candidate's personal funds. Therefore, a refund should be directed to the campaign and not the candidate. Returning the nomination deposit refund to the candidate could result in a situation where a tax receipt is issued to the candidate for a contribution (nomination deposit) when the contribution (nomination refund) is ultimately returned to the candidate. Directing the refund to the campaign is consistent with the intent of the legislation and ensures that the return of funds is appropriately recorded on the financial statement.

Recommendations Relevant Sections: 62 of the *Election Act*; 1(1)(e), 17(5) of the *EFCD Act*

a. **If the requirement for a candidate nomination deposit continues, direct that a full or partial nomination deposit refund shall be returned to the chief financial officer, on behalf of the campaign, or to the party.**
b. **Include a reference to section 17(5) of the *EFCD Act*, which defines money paid by a candidate from his or her personal funds as a contribution.**

41. Candidates ceasing to be nominated

Background

Current wording implies that only those candidates who were nominated by a constituency association cease to be candidates if they fail to file nomination papers. All candidates cease to be nominated if they fail to file nomination papers by the close of nominations, and this should be clarified.

Recommendation Relevant Section: 59(3)(a)

a. **Revise the section reference from 1(1)(c)(iii) to 1(1)(c) to reflect that all candidates who fail to file nomination papers by the close of nominations cease to be nominated.**

Effective Date of Legislative Amendments

42. Implementing legislative amendments (revised)

Background

The *Act* does not establish a timeframe for implementing legislative changes. Sufficient time is required to implement changes, particularly those identified as substantive. Modifications to resources, training, forms, guides and public information must be planned and executed in a methodical manner in order to effectively communicate and implement the desired change.

Legislation in some jurisdictions directs that amendments will not apply to an election if the Writ is issued within a certain time period. For example, British Columbia sets the timeframe at six months and Manitoba, at ninety days.

Recommendation Relevant Section: No reference in *the Act*

a. **Direct that an amendment to this *Act* does not apply to an election for which a writ is issued within 6 months after the amendment comes into force.**

October 2006 Recommendations for Amendments to the *Election Finances and Contributions Disclosure (EFCD) Act*—Substantive

1. Annual reporting

Background

Inconsistencies appear in the reporting requirements pursuant to the *Election Act* and the *EFCD Act*. Reporting on provincial enumerations and elections is directed to the Standing Committee on Legislative Offices, whereas annual reporting on financial activities is directed to the Speaker of the Legislative Assembly.

Recommendation Relevant Section: 4

a. **Standardize reporting requirements by directing all reporting to the Legislative Assembly through the Speaker.**

2. Candidates' nomination deposits (revised)

Background

The process for refunding candidates' nomination deposits was revised prior to the 2004 election. Candidates received half of their deposit back for filing a financial statement within the prescribed timeline, and half for receiving the most votes, or 50% or more of the votes received by the candidate with the highest number of votes.

Previously, candidates who paid their own nomination deposits and obtained a refund simply returned the refund to their own funds. They expected to continue this practice in the 2004 election. Funds for nomination deposits from a candidate's personal funds should always have been recorded as a contribution and an expense, but this reporting practice has been inconsistently applied.

All contributions made to registered parties, registered constituency associations and registered candidates during an annual or campaign period generate an official receipt and result in an Alberta Tax Credit to the contributor. In the case of a $500 contribution, the resulting Alberta Tax Credit would be $300. It is important to note that when candidates file their nomination papers and provide the $500 nomination deposit, it becomes a campaign expense and if the candidates paid the deposit from their own funds, it becomes a campaign contribution which is eligible for a tax credit. In the scenario where a candidate receives a refund and returns it to his or her own funds, the candidate is able to receive a tax benefit despite the fact that the contribution was returned. To ensure that candidates are not able to benefit from this situation, any return of the nomination deposit should be paid to the chief financial officers and not be

refunded back to the candidates by either Elections Alberta or the candidates' campaign funds.

Clarity is required to ensure that this process is understood and to ensure that compliance with the legislation is enforced.

Recommendations Relevant Sections: 1(1)(e), 17(5) of the *EFCD Act*; 62 of the *Election Act*

a. **If the requirement for a candidate nomination deposit continues, clarify that a nomination deposit paid by the candidate out of his or her own funds becomes a contribution, and must be recorded as such.**
b. **If the requirement for a candidate nomination deposit continues, clarify that any refund of the nomination deposit or portion thereof, is provided to the chief financial officer in a cheque made payable to the campaign or party. This amount cannot be paid back to the candidate as a refund but can only be used for paying expenses occurring during the campaign period.**

3. Excess and prohibited contributions (updated)

Background

A chief financial officer is required to notify the Chief Electoral Officer, in writing, if an excessive contribution, a contribution from a prohibited corporation, or a contribution which does not belong to the contributor has been accepted in contravention of *the Act*.

The *EFCD Act* enables the Chief Electoral Officer to apply a penalty to the person, corporation, trade union or employee organization responsible for an excessive contribution, or a contribution made by a prohibited corporation. The penalty applied by the Chief Electoral Officer must be an amount equivalent to the amount by which the contribution or contributions exceeded the amount permitted under the *EFCD Act*. There is no similar provision for the application of a penalty to a contributor who has made a contribution using funds that did not belong to the contributor.

There is also no consequence for a political entity that knowingly solicits and accepts a prohibited contribution. This is in contrast to the provision dealing with excessive contributions where there is a provision that applies to the registered party, constituency association or candidates.

There is also no provision requiring the recipient to return or surrender an excessive contribution, a prohibited contribution, or a contribution not belonging to a contributor.

In the case of anonymous contributions in excess of $50, which cannot be returned to the contributor, funds are paid to the Chief Electoral Officer for deposit to the General Revenue Fund.

Recommendations Relevant Sections: 15, 16, 19, 20, 21, 34, 51

a. **Expand the penalty provisions to empower the Chief Electoral Officer to apply a penalty to a contributor using funds that did not belong to the contributor.**

b. **Require the recipient to return or surrender funds:**
   i. **in the amount above the contribution limit in the case of an excessive contribution,**
   ii. **in the full amount in the case of a prohibited corporation, and**
   iii. **in the full amount in the case of a contribution not belonging to the contributor**

   to either the contributor or to the Chief Electoral Officer for deposit to the General Revenue Fund.

c. **Include a penalty provision for political entities that knowingly solicit or accept prohibited contributions.**

4. Identification of controlled corporations (revised)

Background

The concept of the prohibited corporation was introduced in 1984. It was initially restricted to provincial corporations and their subsidiaries. The *EFCD Act* was amended in 2004 to introduce the current definition of "prohibited corporation", which includes municipalities. In introducing second reading of the amendments, Minister Hancock referred to the fact that the amendments were being made at the request of the Chief Electoral Officer. The Minister said:

> *"Other changes will clarify that public institutions and their subsidiaries, such as municipalities, regional health boards, school boards, are prohibited from making political contributions"*

It is likely that the cross reference in section 1(3) of the *EFCD Act* to section 256 of the *Income Tax Act* was included to achieve this result, but it has not achieved the clarity sought in this area. A number of subsidiaries of municipalities have taken the position that the rules against prohibited corporations making contributions do not apply to them. Alberta Justice (Special Prosecutions) agrees with those corporations and has declined to prosecute cases of contributions by municipal subsidiaries. The definition of "prohibited corporations" should be amended so that there can be no question of its application to subsidiaries of municipalities and Metis Settlements. These amendments to the *EFCD Act* could be as follows:

Recommendations Relevant Sections: 1(1)(l), 1(3), 1(4), 3

a. **Amend the definition of a prohibited corporation to expressly include corporations controlled by municipalities and Metis Settlements.**

b. **Add a clear definition of what "controlled" means. It should be defined to mean a situation where a majority of the voting shares are held by the municipality, directly or through a trust, or where the municipality appoints all or a majority of the members of the corporation. (Model language can be found in the *Municipal Government Act*, section 1(2).**

5. Consistent use of the principle of ordinary residence

Background

The legislation prohibits contributions from persons who are normally resident outside of Alberta. There is no specific definition of the term "normally resident", leaving it open for interpretation.

Ordinary residence is specifically defined in the *Election Act* as being determined with the application of a series of rules. Replacement of "normally" with "ordinarily" resident would more clearly identify the group of persons prohibited from making contributions under the *EFCD Act*.

Recommendations Relevant Section: 16

a. **Replace the term "normally" with "ordinarily" resident.**

b. **Include a definition of "ordinarily resident", which is consistent with the definition in the *Election Act*.**

6. Information required for financial statements

Background

Chief financial officers of registered parties and registered constituency associations are required to prepare and file financial statements.

The requirement that "proper records be kept of all income" excludes any mention of the requirement to keep proper records of all expenses, assets and liabilities.

Sections relating specifically to financial filing requirements of constituency associations also make no reference to reporting of assets and liabilities.

Specific mention of expenses, assets and liabilities will clarify the requirement for proper completion of financial statements.

Recommendation Relevant Section: 30(a), 42(1)(b)

a. **Expand the listing of proper records to include those related to expenses, assets and liabilities.**

7. Fund-raising events (revised)

Background

Section 23(3)(b) provides a short-hand way for political entities to apportion expenses and contributions from fund-raising functions. Currently, if the individual charge is $50 or less, it is not considered to be a contribution unless the contributor requests that it be so considered. In such a case, half is considered to be a contribution and half is considered to be an expense. If the charge is more than $50, $25 is allowed for expenses and the balance is considered to be a contribution.

However, the provisions are somewhat outdated since it has not been changed since the *EFCD Act* was proclaimed in 1978. Consideration should be given to adjust the expense portion of the fund-raising ticket price to be more representative of the actual cost per person of the function. As costs for events have increased with inflation, the flat rate of $25 for expenses may not be reflective of the true costs of different kinds of fund-raising events.

Other jurisdictions in Canada with fund-raising function provisions vary from stating that any funds raised at fund-raising events are not to be considered as contributions, to 25% of the price of the ticket to be considered as an expense and the 75% balance of the price to be considered as a contribution.

Recommendation Relevant Section: 23(3)(b)

a. **Consideration should be given to revise s. 23(3)(b) to state that if the individual charge is between $51 and $100, the expense portion of the ticket price would be $25 and, if the individual charge is over $100, the expense portion would be 25% of the ticket price.**

8. Records of contributions (updated)

Background

Section 32 describes the records that are required to be maintained by the recipient of contributions. Currently the *EFCD Act* requires recording the name, address of the contributor and amount of the contribution. There is no requirement for recording the date the contribution was received by the recipient. It is not possible to enforce contribution rules which restrict contribution amounts on an annual and campaign period basis without knowing when contributions were received.

Recommendation Relevant Section: 32

a. **Add date received to the list of information to be recorded in sections 32(1), 32(3)(b) and 32(4)(b).**

9. Time limit on prosecutions (updated)

Background

The Chief Electoral Officer must consent to any prosecution under the *EFCD Act*. Currently, a prosecution cannot commence more than two years following the date of commission of the alleged offence.

This restricts the pursuit of justice in situations where the offence is not identified well within the two-year timeframe. It requires that the alleged offence is detected or reported, the matter investigated, and sufficient time is available for the Chief Electoral Officer to form an opinion that prosecution is warranted before the matter is referred to Alberta Justice and Attorney General. At this point, the Minister of Justice may very well want to conduct a further examination of the matter before deciding whether or not to institute a prosecution. Because of the restrictive nature of this timeframe, several critical dates have recently been missed by the Special Prosecutions and Regulatory Prosecutions branches.

Recommendations Relevant Section: 52(3)

a. **Extend the time limit on prosecutions, so that prosecution may commence up to one year following the date on which the Chief Electoral Officer believes that an offence has been committed.**
b. **Require political parties and candidates to retain records related to a campaign for a period of 5 years.**
c. **Require political parties and constituency associations to retain records related to annual activities for a period of 5 years.**

OCTOBER 2006 RECOMMENDATIONS FOR AMENDMENTS TO THE *ELECTION FINANCES AND CONTRIBUTIONS DISCLOSURE (EFCD) ACT*—HOUSEKEEPING

10. Significance of registration

Background

There is an important distinction in the *EFCD Act* between the various political entities (political parties, candidates, and constituency associations) and "registered" political entities. This distinction has not been consistently observed in the drafting of the current *EFCD Act*.

Recommendation Relevant Sections: Listed below

a. Add the term "registered" to the following:

- **Section 4(1)(b)(i) – to constituency association**
- **Section 5(3) – to party, constituency association and candidate**
- **Section 9(2)(a)(iii) – to constituency association**
- **Section 10(1)(b), 10(3), 10(4) – to constituency association**
- **Section 10(5) – to constituency association and candidate**
- **Section 43(2) – to constituency association**

11. Powers of Chief Electoral Officer vs. duties of political entities

Background

Under section 5, Powers of the Chief Electoral Officer, there is a provision that deals with the retention of records by political entities. Retention of political entity records is not a power of the Chief Electoral Officer. This provision should be removed and placed elsewhere in the *EFCD Act*.

Recommendation Relevant Section: 5(4)

a. Move clause 5(4) to another section of *the Act*, possibly as section 6(7).

12. Update Terminology

Background

There are several instances of out-dated terminology used in the *EFCD Act* which should be changed.

Recommendations Relevant Sections: 10(12), 15(2), 51(3), 40(1)(a)

a. **Update all references to the Provincial Treasurer with Minister of Finance.**

b. **Change "treasury branch" to "Alberta Treasury Branches (ATB Financial)"**

JANUARY 2007 RECOMMENDATION FOR AMENDMENT TO THE *ELECTION FINANCES AND CONTRIBUTIONS DISCLOSURE (EFCD) ACT*—SUBSTANTIVE

13. Regulation of leadership contests

Background

This recommendation would have been included along with the Chief Electoral Officer's October 31, 2006 recommendations for amendments had it not been for the fact that one of the registered political parties was in the process of holding a leadership contest at the time. It was felt that it would not have been appropriate to have weighed into the public debate regarding the regulation of leadership contests by making a formal recommendation at the time.

There are 4 jurisdictions in Canada that regulate leadership contests including British Columbia, Manitoba, Ontario and Canada. The Royal Commission on Electoral Reform and Party Financing recommended that there be public financial disclosure rules for leadership contests in the interests of promoting integrity and fairness in the electoral process.

It was acknowledged by the Commission that leadership selection is the purview of political parties and the rules should not be too restrictive or intrusive so as to impair a political party's ability to establish its own rules and procedures. The Commission specifically recommended that there be spending limits, financial disclosure, political tax credits, and financial agents to keep records and file disclosure reports for leadership contestants.

The selection of a leader for a political party is very significant considering the importance of a leader in the electoral success of a political party and a leader's impact on public policy. Campaign finance legislation in Alberta does not currently extend to leadership selection and there are no legislative requirements for leadership contestants. The selection of a leader is and should remain primarily an internal party matter, however, there is merit in having basic legislative requirements for leadership contestants as they relate to public disclosure.

Recommendations Relevant Section: 2

a. **Delete reference to leadership campaigns and conventions in the exclusions listed in section 2.**

b. **Minimal regulation of leadership contests should include appointing a financial officer and filing financial disclosure reports with the Chief Electoral Officer for leadership contestants.**

2008 Recommendations for Amendments to the *Election Act (the Act)*—Substantive

1. "Anywhere Voting" in the returning office and at advance polls

Background

Currently, *the Act* provides 3 basic voting options: a single day for general voting, 3 days of advance voting and special ballot voting anytime during the election period. On general voting day, the law requires that electors vote at a designated polling station within the electoral division in which they reside. During advance voting, electors who are eligible for this voting option are similarly required to attend an advance polling station within their electoral division. In urban electoral divisions this is usually the returning office, whereas in rural electoral divisions there can be multiple advance polling stations. Once again, in the case of special ballot voting, an application must be made to the returning office that is located within one's home electoral division and the completed special ballot must be returned to the same returning office before the close of polls on general voting day in order to be counted.

The rationale for restricting voting to an elector's home electoral division has been administrative ease, efficiency and control over the voting process. A list of electors for each electoral division is prepared and managed by the Returning Officer. The Returning Officer can expect to deal only with electors within their electoral division and this makes the administrative processes more manageable for the Returning Officer and his or her staff.

The Returning Officer and most other election officers must be resident electors within the electoral division where they are appointed to work. They determine the eligibility of electors, create or update the List of Electors for the electoral division, decide upon the polling place locations, determine who votes at which polling station based on where they live, and they can challenge a person's right to vote based upon, among other things, where they live. Historically, it was quite likely that an elector would be greeted by one of their neighbours when they went to vote – someone who could distinguish between those who lived in the neighbourhood and those who did not. This offered some element of control. Along with other controls such as a voters list and the requirement for those not on the list to show identification, it created a powerful deterrent to those who may attempt to vote in an electoral division in which they are not eligible to vote and to those who might otherwise be inclined to attempt to vote more than once. With the high mobility in the province, this personal knowledge of community residents may not be as commonplace as it once was.

The need for controls over the voting process will always exist. These controls give the public confidence in the integrity of the democratic system and afford legitimacy to election results. However, it is possible to change the form that these controls take on. With computerization of the Lists of Electors, it is technically possible to permit electors

to vote anywhere in the province they happen to be at a given time with little risk to the integrity of the voting process. Electors who choose to vote outside their home electoral division would have to produce identification showing the address where they are ordinarily resident. When electors receive a ballot they could be marked on the computerized voters list as having voted. This would mitigate any attempt at multiple voting in a similar way to the current procedure of manually crossing names off the list of electors.

There are cost and many other logistical factors that would make such a change impractical at 7,000 regular polls on general voting day. However, a computerized data base containing the entire List of Electors for the province can be made available within each returning office to permit electors to vote at any returning office regardless of where they are ordinarily resident. For example, a student ordinarily resident in Ponoka attending school in Calgary could vote at any returning office in Calgary for a candidate running in the electoral division of Lacombe-Ponoka. A welder ordinarily resident in Edmonton-Rutherford working in High Prairie could vote for an Edmonton-Rutherford candidate in the returning office in High Prairie. Currently, the only 2 voting options available to the student and the worker in the above examples would be for them to either travel to their home electoral division during a day of advance or regular voting or to apply for a Special Ballot from the Returning Officer in their home electoral division. The travel option is often not practical unless it happens to coincide with a visit home. The Special Ballot option, while practical, is often left too late by the voter to permit timely delivery of a Special Ballot package and return of the completed ballot.

With the increased mobility of the population within the province for business, education and leisure, it is time to adapt the traditional voting system to the needs of the voter. Such a change would also allow Elections Alberta to set up advance “super polls” in shopping malls, at airports, in work camps and on college campuses where we typically find large numbers of voters who are ordinarily resident in different electoral divisions. According to the existing voting rules, it has not been advisable to set up polling stations in such locations precisely because electors in those areas are likely to be from different electoral divisions.

The votes cast by electors outside their electoral divisions would need to be redistributed by Elections Alberta to the electors’ home electoral divisions for counting. It would not be possible for these votes to be physically received by the home electoral divisions in time for counting by the close of polls on general voting day. Therefore, they would need to be counted a day or two later and added in to the official count.

Recommendations Relevant Sections: 43, 52(1), 86(1), 95(1), 98, 99, 104, 113, 116, 118, 119, 137.

a. **Permit electors to vote in any electoral division within the province during the days of advance voting and by Special Ballot, at any returning office, throughout the election period.**

b. **Permit the establishment of additional advance voting stations in high traffic areas and places where large numbers of electors are located such as large shopping malls, airports, work camps, and college campuses.**

2. Extending the hours of voting

Background

The Act currently prescribes the hours of voting for advance and general voting days to be from 9 a.m. to 8 p.m. This provides 11 continuous hours throughout these days for electors to vote. *The Act* also requires that election officers arrive at their designated polling station 30 minutes prior to the opening of the poll to permit candidates and scrutineers to examine election documents and materials. At the close of polls, the unofficial vote counting begins. It typically takes an additional hour to complete all of the required paper work and relay the results to the returning office. This makes for a 12 ½ hour day for election officers.

The hours of voting are not standardized across Canadian jurisdictions. Most jurisdictions have 11 hours of continuous voting, like Alberta, and some have 12. Prince Edward Island, which has consistently delivered the highest voter turnouts in the country, has only 10 hours of voting. In Prince Edward Island, the polls are open from 9 a.m. to 7 p.m.

Extending the hours of voting in Alberta provincial elections is unlikely to have a significant impact on voter participation, however, it would be convenient for some voters to have an additional hour to vote in the morning. The heaviest volume of voters attending the polls will still be between the hours of 5 p.m. and 7 p.m.

Recommendation Relevant Section: 88(1)

a. **Extend the hours of voting for advance and regular polls by one hour by opening the polls at 8 a.m.**

3. Additional days of advance voting

Background

The Act currently prescribes 3 days of advance voting on the Thursday, Friday, and Saturday of the week preceding general voting day. In electoral divisions that are primarily urban, there is typically one advance poll held in the returning office. In rural electoral divisions, there are multiple advance polls set up in different locations throughout the electoral division to accommodate the distances voters must travel. Turnout at advance polls has been increasing over time and, in the 2008 general election, several urban electoral divisions needed to establish additional advance polls to accommodate voters. Some campaigns are also becoming very active in organizing their supporters to vote at advance voting stations. With the adoption of an earlier recommendation to remove the eligibility criteria associated with advance voting, it can be expected that the option of voting in advance of general voting day will increase in the future. Also, permitting electors to vote at any advance polling station is expected to increase the use of the advance voting option.

Increasing the number of days of advance voting will have an impact on the returning officers' ability to have printed ballots available for use at the advance polls. Depending on the day of the week an election is called, there is currently anywhere between 4 and 9 days after the close of nominations to have the ballots printed and distributed to the advance polls. Even with the most generous printing and distribution period of 9 days, it is sometimes difficult to get the ballots distributed to advance polls in rural electoral divisions. Each day of advance poll voting that is added within the current election calendar will reduce the time available for printing and distributing ballots. For example, 3 additional days of advance voting added to the week preceding general voting day, would reduce the time available for printing and distribution of the ballots to between 1 and 6 days. It would clearly not be possible to supply advance polls with pre-printed ballots within such a reduced time frame. Two possible solutions to this timing issue would be to extend the election period by the number of additional days of advance poll voting and the other would be to authorize the use of special (blank) ballots at the advance polls. If the recommendation to permit voting at any advance poll is accepted, electors ordinarily resident outside the division in which they are voting would need to vote by special ballot because it would not be possible to supply every returning office and advance voting location with pre-printed ballots for every electoral division.

Recommendations Relevant Sections: 39, 98

a. **Increase the number of days of advance voting by 3 days to permit voting Monday to Saturday of the week preceding general voting day.**

b. **Extend the length of the election period by 3 days following the close of nominations.**

4. Voter identification

Background

The Act does not require electors to provide identification to election officers in order to vote if their name appears on the List of Electors for their electoral division. An elector who attends a regular or advance poll and whose name is not on the List of Electors is required by law to produce identification in order to vote. Voters who apply for Special Ballots are not required to provide identification whether or not their name appears on the List of Electors. Electors required to provide identification must show two pieces consisting of an Alberta driver's licence, an Alberta health insurance card, a senior citizen's identification card, or any other piece of identification acceptable to the election officer. If neither piece of identification provided is one of the specific forms named above, then any 2 pieces of identification acceptable to the election officer may be provided. In addition, all electors whose names do not appear on the List must take and sign a prescribed oath stating the elector is qualified and ordinarily resident in that polling subdivision. In circumstances where identification is required, electors are not required to provide identification that establishes citizenship, age, address or length of residence and there is no need for the identification to contain a photograph.

There are different views on the issue of identification required to vote. We heard these views from electors and political campaigns during the 2008 general election. Some believe that there should be no need to produce identification since there are many individuals who may not possess the necessary identification documents to qualify. These individuals are often those who are already marginalized by society and the requirement for satisfactory identification would further disenfranchise them. Seniors and other long-time citizens and residents also expressed annoyance with having to provide identification.

Others believe that all electors should be required to produce identification to establish their eligibility to vote. This latter view was expressed by some electors but came primarily from political campaigns. Strictly speaking, it would be very difficult to establish eligibility through identification at the polling station, since very few people in our society are in the habit of carrying with them proof of citizenship. Length of residence in the province would also be difficult to prove through identification documents.

The Act tries to strike a balance between these opposing points of view. Generally speaking, electors whose names are on the List of Electors were, at one time or another, either enumerated at their place of residence or required to provide identification at the polling station. *The Act* accords to voters who are enumerated, the trust that they are who they say they are, that they reside where they answer the door, and that they are otherwise eligible to be an elector. The same holds true for the information provided about other eligible electors residing at the same address. On the other hand, there is the implicit assumption in *the Act* that individuals who have not been enumerated and whose names do not appear on the List of Electors require greater scrutiny as to their eligibility to vote – hence the need to provide identification and to swear an oath of elector eligibility. It is important to reiterate, that the minimal

identification requirements in *the Act* do nothing to establish one's eligibility to be an elector. We are relying upon the declared word of the elector as to their eligibility.

During provincial elections, the issue becomes further complicated by the different rules applied during federal and local elections. For example, the City of Edmonton in the most recent municipal election introduced the requirement for photo identification of all voters. Some local authorities do not require any identification. Also, the identification requirements for federal elections are very different than for provincial elections. The inconsistency in these basic rules causes confusion on the part of voters, scrutineers and election officers who often work in provincial, federal and municipal elections.

Recommendations Relevant Section: 95(1)

a. **A person who is required to establish his or her identity should be required to do so by providing one official document issued by a federal, provincial or municipal government that contains the person's name and photograph or at least 2 documents that provide evidence of the person's identity satisfactory to the election officer.**

b. **If none of the documents provided to establish a person's identity contains a current address, the person must make a signed declaration as to his or her current address.**

5. Rules of residence

Background

For the purpose of determining where an elector resides and, hence, where they are entitled to vote, *the Act* uses the term "ordinary residence". Ordinary residence is determined according to the following rules:

a. a person can have only one place of ordinary residence;

b. a person's ordinary residence is the place where the person lives and sleeps and to which, when the person is absent from it, the person intends to return;

c. a student who
   i. is in attendance at an educational institution within or outside Alberta,
   ii. temporarily rents accommodation for the purpose of attending an educational institution, and
   iii. has family members who are ordinarily resident in Alberta and with whom the student ordinarily resides when not in attendance at an educational institution

   is deemed to reside with those family members;

d. when a person leaves Alberta with the intention of becoming ordinarily resident outside Alberta, the person's ordinary residence in Alberta ceases.

Application of the rules of ordinary residence causes confusion for a good number of electors and election officers, but particularly for students, workers who reside in camps, and persons with summer residences. For example, students will often leave home to attend school in large urban centres within and outside Alberta, sometimes for several years. The intent of the student to return to their family home when their studies are complete is not always clear, or could change while they are away. Also, there is a large contingent of workers in Alberta who live in work camps while they are employed. They may or may not have other residences to which they intend to return when they leave the work camp accommodations. Many of these workers spend more of their time living at the work camps than they do at other residences. Still others have "summer" residences where they can spend roughly equal amounts of time. Some electors in these situations feel they should be entitled to vote wherever they choose.

Following the 2007 civic elections, the County of St. Paul applied to the Court of Queen's Bench for an order determining whether the election in its Division 4 was substantially conducted in accordance with the requirements of the *Local Authorities Election Act*. At issue was the interpretation of *the Act*'s rules of residency. In this case, Madam Justice Bielby ruled that voters with two residences could vote in the municipality where the home to which they feel "the greatest sense of personal attachment" is located. While the judge pointed out that this did not mean that an elector with two residences was free to simply vote where they chose, the task of proving otherwise would be considerable.

While there will always be unique circumstances, the rules of residence must be made clearer for the sake of the elector and election officers who have a duty to determine an elector's eligibility to vote in a particular electoral division.

Recommendation Relevant Section: 1(2)

a. **If an Alberta resident temporarily resides in a place in Alberta to allow him or her to attend an educational institution for 6 months or longer or to pursue his or her ordinary occupation in a job that is expected to last for 6 months or longer, that temporary residence should be deemed to be his or her residence from the date the person begins to reside there.**

6. Persons with no fixed address

Background

From time to time election officers are called upon to assist voters with no fixed address to determine their ordinary residence for purposes of voting. This situation applies to the homeless and would likely assist in determining the residency of some inmates prior to their imprisonment. The guidance given to election officers has been to deem ordinary residence for persons in such circumstances to be the shelter, hostel or similar facility most commonly frequented.

Recommendation Relevant Section: No reference in *the Act*

a. **A person who does not have an ordinary residence should be deemed to reside at the shelter, hostel or similar facility that most frequently provides food, lodging or other social services to the person.**

7. Nomination deposits

Background

Candidates must file nomination papers with the returning officer in the electoral division in which they intend to run. Among other requirements, a nomination paper is not valid unless it is accompanied with a deposit of $500. Alberta is not unique in requiring a deposit before a candidate can seek election. Only Manitoba and Quebec do not require deposits. However, at $500, Alberta's nomination deposit is the highest. Half of the nomination deposit is refunded to the candidate's campaign if the candidate is elected or if they receive at least half as many votes as the winning candidate. The other half of the nomination deposit is refunded if the candidate's campaign financial statement is filed on time.

Nomination deposits have been put in place to serve several purposes. Ostensibly they deter the proliferation of frivolous candidates from entering the race, which could impair the ability of serious candidates from communicating with voters and, thus, undermine the electoral process. They were designed to ensure that a candidate was committed to the electoral process. Also, they provide a financial inducement for candidates to file their financial statement on time.

In *Figueroa v. Attorney General of Canada* (1999), the judge struck down as contrary to section 3 of the *Charter* federal legislation that required a candidate for election to Parliament to pay a $500 deposit that was refundable if the candidate received 15% of the vote. Ontario's election law requiring a $200 deposit which is refundable for candidates who receive at least 10% of the vote, was successfully challenged on *Charter* grounds earlier this year in *de Jong v. Ontario (Attorney General), 2007*. In that case, the Ontario Superior Court Justice stated that the deposit interfered with a citizen's capacity to play a meaningful role in the electoral process and that the effect of

deposits is that "those having access to the most financial resources may be able to monopolize the election discourse."

Whether or not nomination deposits serve the purpose of restricting candidacy to only serious contenders is subject to debate. It could well be argued that a truly serious candidate who expects to lose his or her deposit could be deterred by the financial threshold for participation and that $250 is hardly a financial deterrent for a truly determined frivolous candidate. It should be noted that, similar to all other provinces, Alberta has a requirement for candidates to obtain the signatures of electors who endorse their candidacy. This prerequisite of public endorsement for a nomination may be sufficient to restrict participation to serious candidates.

There may be less disagreement on the connection between timely filing of financial returns and the deposit refund for doing so. This portion of the deposit is designed to ensure compliance with financial reporting requirements. The $250 loss for failing to file a financial statement is not an insignificant amount to some candidates. However, all candidates have an opportunity to receive the refund by complying with the law. This is not to say that the refundable deposit is the only motivation for timely filing. Most candidates have a strong desire to play by the election rules requiring full disclosure of their election financial activities. Nevertheless, following the 2008 election there were 35 registered candidates who failed to file their financial return by the reporting deadline. There are legal sanctions for failure to file but they are not entirely effective in encouraging compliance with filing deadlines.

Recommendations Relevant Sections: 61(1), 62 of the *Election Act*; 42, 43 and 44 of the *EFCD Act*

a. **If challenged in court, the portion of the nomination deposit that is contingent upon the election outcome would likely be found to violate *Charter* rights and should be eliminated.**

b. **An administrative penalty should be assessed for each day a candidate's election return is filed after the filing deadline.**

c. **An administrative penalty should be assessed for each day a registered party's election return and annual return are filed after the filing deadline.**

8. Secrecy

Background

The Act requires all persons permitted to remain in a polling place during polling hours to take a prescribed oath of secrecy before performing their duties and to aid in maintaining the secrecy of voting. Suspected contraventions of the law governing secrecy are required to be reported to the Chief Electoral Officer. The duty of the Chief Electoral Officer to notify the Minister of Justice and Attorney General of suspected secrecy contraventions is superfluous. No other suspected contravention of election law is required to be reported to the Minister of Justice and Attorney General in this fashion. Section 166 of *the Act* already stipulates the offence for violating the law governing secrecy of voting and section 177(1) outlines the applicable penalty for this offence. As a matter of course, all suspected contraventions of *the Act* are investigated by the Chief Electoral Officer and, where a breach has been found, they are referred to Alberta Justice for prosecution. The Minister of Justice and Attorney General cannot institute a prosecution under *the Act* without the consent of the Chief Electoral Officer.

Recommendation Relevant Section: 93(3)

a. **Repeal the provision requiring the Chief Electoral Officer to notify the Minister of Justice and Attorney General of a suspected contravention of the law governing secrecy of voting.**

9. Election void if candidate is found guilty of corrupt practice

Background

The Act outlines a specific class of offences called corrupt practices. For the most part they are considered to be the more serious violations of *the Act* with some of the stiffest penalties. A corrupt practice committed by a candidate or an official agent of a candidate carries additional penalties. When a candidate is found guilty of a corrupt practice and, under certain conditions, when an official agent is found guilty of a corrupt practice, the election is considered void. This would appear to be appropriate if it was the elected candidate or his or her official agent that committed the corrupt practice. *The Act*, however, merely refers to a "candidate" and an "official agent". It does not seem appropriate for an elected candidate to be automatically deprived of victory because an unsuccessful candidate has breached the law.

Recommendation Relevant Sections: 178(1), 179(1)

a. **An election should be declared void if it is the elected candidate or his or her official agent that is found guilty of a corrupt practice.**

b. **In the case of a corrupt practice by a candidate who was not elected or official agent of a candidate who was not elected, the judge should have the discretion to declare the election void if the result was unfair or the integrity of the electoral process was undermined because of the corrupt practice.**

10. Safeguarding the Lists of Electors

Background

The Act outlines who may have access to the Lists of Electors and restricts how this information may be used. *The Act* also imposes one of the stiffest financial penalties for contravention of these restrictions. The penalty is a fine of not more than $100,000 or imprisonment for a term of not more than one year or both. There is currently no method of monitoring or controlling the misuse of the voters lists. In other Canadian jurisdictions, the restricted use of this information is monitored by the Chief Electoral Officer by selectively adding control entries to the lists. By "salting" the lists, the Chief Electoral Officer would have the ability to trace misused lists to the offender. For example, if non election-related correspondence or advertising addressed to these fictitious entries arrives at the designated address, then it may constitute grounds for an investigation into a possible election offence.

Recommendation Relevant Sections: 13, 20, 163

a. **Include authority for the addition of control entries to the Lists of Electors in order to safeguard their use.**

11. Inspection of poll books

Background

Candidates or their official agents may request copies of Poll Books for their own electoral divisions during a 30 day period following an election. Technically speaking, poll books cannot be ordered until the names of the candidates declared elected are published in the Alberta Gazette. Elections Alberta is not in control of the timing of this publication, but it usually takes as many as 6 weeks following the election for results to be published. Practically speaking, Elections Alberta receives requests for poll books immediately following the election but cannot begin to supply them until the 30 day period begins. For expediency and to reduce the cost of producing these poll books, Elections Alberta waits until all requests are received before copying the poll books so that multiple copies of books for a particular electoral division can be made at the same time. Poll book requests could be supplied faster if there was a two week window to request the books.

Recommendations Relevant Section: 152(1)

a. **Reduce the period for requesting poll books from 30 days to 15.**

b. **The cross-reference in section 152(4) is incorrect and should refer to (3) not (2).**

12. Testing new technologies and alternative methods

Background

The Act is very prescriptive in terms of the approved methods, procedures and rules for conducting elections. This is as it should be so that the rules are clear to election officers, understood by voters and easily scrutinized by the political participants. However, from time to time, new methods, procedures or technologies are developed or introduced in other jurisdictions which could serve to improve efficiency, lower cost or improve service to the voter. It would be desirable to have specific authority to be able to test such innovations during by-elections where small scale application can be properly monitored and controlled.

Recommendations Relevant Section: No reference in the *Act*

a. **At a by-election, permit the Chief Electoral Officer to direct the use of new technologies, voting equipment or alternative voting methods that are different from what *the Act* requires.**

b. **Require the Chief Electoral Officer to describe the new technologies, voting equipment or alternative voting methods in detail and refer to the provisions of *the Act* that will be implemented differently or will not be complied with.**

c. **Require the Chief Electoral Officer to provide notification of procedural amendments to all registered political parties.**

13. Use of schools as voting places

Background

According to *the Act*, it is the responsibility of the Returning Officer to provide polling places at which polling stations will be located. Polling places are to be conveniently located for the voter and handicapped accessible, where practicable. *The Act* states that a Returning Officer may utilize as a polling place any public building or any school that is the property of any school district or school division if the building or school is suitable for the purpose. Schools are ideal locations as polling places. With the exception of very new areas, most communities have one or more schools that are conveniently located for the majority of residents. Most residents know where a particular school is situated in their community, the gymnasiums can accommodate

several polls, they usually have sufficient parking, and they typically have the necessary chairs and tables available to equip a polling place. There would seem to be clear authority for a Returning Officer to locate polling stations in schools. Unfortunately, school boards are increasingly refusing to rent space in their schools for election day. They most often cite conflicts with school programming, the administrative inconvenience of contacting schools, increased janitorial costs, security concerns with the public entering the schools while their students are attending classes, and safety concerns related to increased vehicular traffic. They are also increasingly reluctant to let the Returning Officers use or rent tables and chairs forcing officials to rent from costly commercial providers and having furniture delivered to the schools. In the 2008 general election, some school boards would not approve the use of any schools until they had received the requests from every Returning Officer. This makes it very difficult to advertise the location of polling places on a timely basis, particularly if the requests are subsequently refused.

An earlier recommendation regarding fixed election dates stated, *"A fixed election date would allow more time for advance planning by the school boards and enable them to make arrangements they felt were necessary for student safety, possibly including designating the date as a non-instructional day."*

Recommendations Relevant Section: 52(4)

a. **Strengthen the existing provision regarding the use of schools as polling places to say that if requested by a Returning Officer, space and furniture in a school or public building must be made available to operate a polling station.**
b. **When a polling station is located in a school, no classes or other school activities (other than educational visits by students currently authorized under section 92(1.1)) may take place in the space occupied by the polling station.**
c. **When a polling station is located in a school, the principal of the school may order that no classes or other school activities may take place in the entire school, or any part of the school the principal specifies.**

14. Employment leave for Returning Officers

Background

If an earlier recommendation concerning merit-based, open competitions for filling the Returning Officer and Election Clerk positions is adopted, it would be desirable to require employers to grant a leave without pay to an employee who has been appointed to the position of Returning Officer or Election Clerk. Considering the importance of these positions to ensuring fair and professionally-run elections, and the short-term nature of the appointment, such a provision would open the competitions to otherwise employed persons. Without such a provision the competition for these positions is effectively limited to those who are without employment.

Recommendation Relevant Section: No reference in the *Act*

a. **Require a period of leave without pay to be granted by employers for persons appointed to the position of Returning Officer or Election Clerk.**

15. Candidate contributions to candidate's campaign

Background

According to section 209 of *the Act*, a candidate can "lawfully" contribute to his or her own campaign from personal funds an amount up to the contribution limit prescribed for a contributor. However, the section also explicitly contemplates excess contributions by a candidate, which it requires to be reimbursed from the candidate's campaign account. These provisions are ambiguous as they leave in question the lawfulness of the excess contributions if they are reimbursed from the campaign account.

A candidate may over-contribute to his or her campaign, and then find the campaign fund is too small to reimburse the excess amount. A candidate in over-contributing may even have an expectation that the campaign account will be too small to reimburse the excess amount. The ambiguity in this section essentially allows candidates the opportunity to exceed the limits in section 17(1)(b)(ii) of the *Election Finances and Contributions Disclosure (EFCD) Act* and claim that they anticipated being reimbursed from the campaign account, but that the campaign account came up short.

Recommendations Relevant Sections: 209 of the *Election Act;* 17 of the *EFCD Act*

a. **Clarify that any amount contributed by a candidate over that allowed under section 17(b)(ii) of the *EFCD Act* is an unlawful excess contribution and subject to an administrative penalty under section 51 regardless of whether the amount of the excess contribution is repaid from the campaign account.**

b. **Remove section 209 from the *Election Act* and include it in the *EFCD Act.***

16. Protection of elector information—process for swearing in at the polls

Background

An eligible elector whose name is not on the List of Electors may have his or her name added during the advance polls or on election day, after completing an Oath of Elector. Completion of the Oath requires the production of two pieces of identification, administration of the Oath by the election officer, and inclusion of signatures by the elector and the election officer. In addition, the election officer must inquire and record whether the elector intends to swear or affirm the Oath.

The process would be streamlined and expedited by the elector making a declaration rather than completing an Oath (as is done to obtain a ballot at an advance poll). While a declaration has the same force and effect, it does not demand the same process of inquiry and response by the election officer and elector, respectively.

Expediting the process would provide better service to all electors, while maintaining the integrity of the process. In addition, eliminating the need to swear or affirm an oath, and to have this information retained in the Poll Book for examination by and distribution to candidates and official agents, would be less intrusive to electors and more respectful of their right to privacy.

Recommendation Relevant Sections: 95, 99

a. **Replace the Oath of Elector with a declaration, maintaining the overall content. This will effectively remove the requirement for the determination and retention of whether the Oath was sworn or affirmed.**

17. Protection of elector information—Lists of Electors

Background

Currently, the Chief Electoral Officer is authorized to provide a replacement copy of the List of Electors to Members of the Legislative Assembly, and registered political parties, upon request. The Member or party that requests a copy may be required to pay an amount for replacement of the data. There is no requirement for Members or parties to provide any kind of accounting of what happened to the original copy of the List or explanation as to why a replacement copy is required.

Given the confidentiality appropriately accorded to elector data, Members and parties should provide specifics to the Chief Electoral Officer concerning the whereabouts of the previous List, specifics regarding loss or destruction and efforts made to retrieve the elector data, if it is not readily available.

That would provide the Chief Electoral Officer with the necessary information to determine whether investigative or recovery efforts are appropriate.

In addition, application of an administrative penalty for loss of confidential elector data would encourage Members and parties to exercise the utmost caution in the management of the data entrusted to them. Commitment to security of elector data evidenced by strict statutory consequences for lost or misplaced data would serve to reinforce the importance of safeguarding the confidential information contained on Lists of Electors.

Recommendations Relevant Section: 18

a. **Authorize the Chief Electoral Officer to ascertain, through inquiry, the reasons for a request for a copy of a List of Electors.**

b. **Require members and parties to fully disclose all details, in writing, with respect to the reasons for requesting a copy of the List of Electors.**

c. **Authorize the Chief Electoral Officer to apply an administrative penalty of up to $5,000 for the loss of confidential elector information.**

18. Protection of elector information—scrutineers' access

Background

Current provisions in *the Act* authorize scrutineers to represent candidates and to observe election procedures on a candidate's behalf. Meaningful observation of election procedures includes access to election documentation which is essential to ensure fairness and transparency within the voting process.

There is no specific direction regarding scrutineers' access rights and this ambiguity has led to confrontational exchanges between scrutineers and election officers. Clarity surrounding the role and rights of scrutineers would remedy this situation and remove the need for ad hoc resolution on election days, when time is scarce, other priorities exist and emotions are high. Specific legislative authority would be particularly useful within this context, given the large number of scrutineers, all of whom are volunteers who receive little or no training in their responsibilities and who often have no experience to draw upon.

Specific role definition would ensure that scrutineers and election officers cooperate in serving the electorate through the performance of their discreet but complementary roles.

Recommendations Relevant Section: 79

a. **Scrutineers' access to election documentation should be limited to a time that is convenient for election officers.**

b. **Specify that election documentation may be examined, but may not be removed from the polling station or registration officer's station, nor mechanically reproduced in any way.**

c. **Specify that scrutineers may communicate with the election officers and not directly with electors.**

d. **Require scrutineers to discuss perceived irregularities with their candidate or official agent, to allow for resolution between one of those individuals and the Returning Officer. This will allow individuals with a broader understanding of election legislation to resolve perceptions of irregularities.**

e. **Require scrutineers to contact the Returning Officer if he or she is unable to discuss the perceived irregularity with the candidate or official agent.**

19. Publication of polling place information

Background

Currently, Returning Officers publish maps of the electoral division, along with polling place locations, on two separate occasions. Publication of the first advertisement within the tight time constraints of having to advertise the hours, date and place fixed for nominations has, historically, resulted in subsequent changes due to the fact that many locations will not make the necessary commitments before the publication deadline. Lessors have, in past, reneged on the verbal commitments that are most often obtained in order to meet newspaper publication deadlines, resulting in advertising errors.

Revisions to polling place information result in a significant expense to republish information, as required by legislation. It also places an additional requirement on Returning Officers, who are expected to direct electors from the initially advertised polling place to the new location. In addition, where-to-vote cards identifying the correct polling place would contain conflicting information, adding to the confusion.

Most importantly, electors may disregard subsequent advertisements and rely on information provided in the first advertisement. Some may not learn of the revision until election day and may be disenfranchised if their attendance at the location that was originally advertised does not permit the necessary time to travel to the correct location.

Publication of one set of maps and polling place locations, in the seven days prior to polling day, would ensure adequate time to confirm lease arrangements in writing prior to advertising. Advertisements would still appear in newspapers before the opening of the advance polls.

As in recent elections, polling place locations would continue to be made available via Elections Alberta's call centre and website earlier in the election period. Accuracy of information provided through these media is much easier to ensure, given internal control over timelines and data integrity.

Recommendation Relevant Sections: 55, 70

a. **Remove the requirement for publication of maps and polling place locations from the proclamation advertisement in the newspaper.**

20. Returning Officer availability

Background

In the past, Returning Officers have vacated their offices within a few days or a week after polling day. However, there are several important functions performed by Returning Officers in the weeks following the election which would benefit from their continued occupation of office space. Returning Officers are required to conduct an official count of the votes, update the Register of Electors, and transmit election documents to the Chief Electoral Officer within ten days following the official count. They are required to pack up and return their election materials to Elections Alberta and to prepare a report on how the election was administered in their electoral division. There is no requirement for Returning Officers to be accessible in their offices following the official count. Leasing arrangements are typically such that returning office space is rented for a two-month period. Therefore, there would be no additional lease costs if the Returning Officer was to remain in the office for a longer period.

After an election, candidates, official agents and the public are left without a local presence to respond to their questions and to provide assistance or information, if needed.

A requirement for Returning Officers to maintain regular office hours for the two weeks following the election would allow ample time for the professional completion of their responsibilities to the Chief Electoral Officer, the candidates, and the public in their respective electoral divisions. The expanded window of opportunity would also facilitate their immediate review and identification of outstanding election issues for timely review and action by the Chief Electoral Officer.

Recommendation Relevant Sections: 9, 138, 141, 142

a. **Specify that Returning Officers must maintain regular office hours and be available for two weeks post-polling day.**

2008 Recommendations for Amendments to the *Election Act (the Act)*—Housekeeping

21. Time for voting

Background

All employees who are qualified electors are entitled to 3 consecutive hours while the polls are open on polling day for the purpose of casting their vote. This provision does not apply to employees engaged in the operation of dispatching railway trains or scheduled commercial aircraft and to whom the 3 consecutive hours cannot be allowed without interference with the operation or dispatching of the trains or aircraft. It would appear that this provision is quite limited in singling out commercial aircraft and train transportation. If there is a need to exempt employers based upon the type of the work performed by certain employees, it would be more appropriate to refer to the urgent and critical nature of the employment that would make it inadvisable for leave to be granted, rather than to list specific positions.

Election officers are encouraged to vote at the advance poll, but there is no requirement for them to do so. It would not be possible to provide 3 consecutive hours of leave to election officers for the purpose of voting without seriously disrupting the whole voting process.

Recommendation Relevant Section: 132

a. **Extend the exemption for employers from having to provide time off for voting to employees who provide emergency or essential services and to election officers.**

22. Reference to financial statement filing

Background

Section 62(2.1) of *the Act* refers to the filing of the election financial statement by the candidate. Section 43(2) of the *Election Finances and Contributions Disclosure (EFCD) Act* places the responsibility for filing a candidate's election financial statement with the candidate's chief financial officer. The former provision should be changed to clarify that it is the chief financial officer of the registered candidate that files the election financial statement.

Recommendation Relevant Sections: 62(2.1) of the *Election Act*; 43(2) of the *EFCD Act*.

a. **Direct the chief financial officer of the registered candidate, rather than the candidate, to file the election financial statement.**

23. Candidate seals

Background

At the conclusion of each day of advance voting and at the conclusion of the unofficial count of ballots at the voting station on election night, the deputy returning officer is required to seal the ballot box. *The Act* also permits the ballot box to be sealed by any candidate, official agent or scrutineer so desiring. In practical terms, this does not happen. Candidates' campaigns do not have seals to prevent the ballot box from being opened nor do they have seals to cover the slot in the ballot box. Specially numbered lock tags and controlled paper seals are provided to the election officers for this purpose. It is not necessary, nor advisable, to permit candidates' campaigns to seal ballot boxes without specifying or providing the materials to be used for this purpose in case election officers are later unable to break those seals to perform their official duties in a timely fashion.

Recommendations Relevant Sections: 98(6)(b), 112

a. **Delete reference to candidates, official agents and scrutineers sealing the ballot box.**

b. **Permit candidates, official agents or scrutineers to sign across the flap of all sealed envelopes into which ballots have been placed before being deposited into the ballot box.**

24. Inspection of election documents

Background

The Act permits the inspection of election documents, with the exception of ballots, by candidates and official agents within a 30-day period following the publication of election results in the Alberta Gazette. While *the Act* does not specify where these documents may be inspected, they are securely stored at the Office of the Chief Electoral Officer. Depending on the number of requests received, there is the potential for considerable public expense to be incurred in having to transport these documents to various other locations and to retain staff to supervise their inspection. It is suggested that *the Act* specify the Elections Alberta office as the location where election documents may be inspected. There is no additional public expense involved in having election documents

inspected at this location. This is consistent with the location specified in the *EFCD Act* for the public inspection of financial documents.

Recommendation Relevant Section: 152(1)

a. **Specify that election documents available for inspection may be inspected at the office of the Chief Electoral Officer.**

25. Election terminology

Background

Some of the more important and frequently used terminology in *the Act* and the *EFCD Act* is antiquated and should be updated. The following is a list of the current terminology used in the legislation and the proposed terms:

Recommendations Relevant Sections: Various sections of *the Election Act* and the *EFCD Act*.

Current Term	Proposed Term
Advance Poll	Advance Voting Advance Voting station Advance Voting place
Deputy Returning Officer	Voting Officer
Election Clerk	Assistant Returning Officer
Elector	Voter
List of Electors	Voters List
Mobile Poll	Mobile Voting Mobile Voting station Mobile Voting place
Poll Book	Voting Book
Poll Clerk	Voting Clerk
Polling Day	Voting Day
Polling Place	Voting Place
Polling Station	Voting Station
Polling Subdivision	Voting Area
Supervising Deputy Returning Officer	Senior Voting Officer

26. Candidate to run in only one electoral division

Background

While it is quite likely that *the Act* intends to restrict a person to run as a candidate in only one electoral division during an election, this is not explicit.

Recommendation Relevant Sections: 56, 57

a. **Restrict a candidate from running in more than one electoral division in a general election or when more than one by-election is being held at the same time.**

2008 Recommendations for Amendments to the *Election Finances and Contributions Disclosure (EFCD) Act*—Substantive

1. Definition of "contribution"

Background

The term "contribution" is currently defined to mean money or real or personal property that is provided to or for the benefit of a political entity without compensation. The definition does not include "services". However, in section 23 of the *EFCD Act* "goods and services" are considered to be contributions.

Recommendation Relevant Section: 1(e)

a. The term contribution should be defined to include "services, other than volunteer labour".

2. Auditing requirements for financial statements

Background

The *EFCD Act* requires audited financial statements, including nil returns, to be filed with the Chief Electoral Officer by registered political parties covering annual activities and the campaign period. Smaller political parties sometimes have minimal or no spending to report. The requirement for parties with nil or minimal spending to have to incur the expense of having their financial statements audited seems unnecessary. If there are concerns regarding a particular financial return, the Chief Electoral Officer has the authority to conduct an examination under the *EFCD Act* and, if necessary, can enter the premises of a political party, examine or make copies of books or documents, and compel political parties to produce information.

The term "audit" is currently not defined in the *EFCD Act* and, from time to time, Elections Alberta is challenged by political parties who want to have financial statements "audited" by accountants or bookkeepers who are not qualified auditors.

Recommendations Relevant Sections: 5, 42, 43

a. **Eliminate the requirement for an audit for political party annual or campaign period financial statements containing spending or fund raising below $500, unless otherwise directed by the Chief Electoral Officer.**

b. **Define the term "audited financial statement" as a financial statement which has been independently examined by a person authorized to perform such examinations under the *Regulated Accounting Professions Act* for the purpose of expressing an opinion as to whether financial information is presented fairly.**

3. Reporting of candidate deficits and surpluses

Background

The chief financial officer of a registered candidate is required to file a financial statement within 4 months after polling day with the Chief Electoral Officer setting out the income and transfers and the amount of expenses in total, including expenses paid on behalf of the candidate by a registered party or a constituency association that relate to the campaign period. *The EFCD Act* refers to continuing use of funds held by a candidate at the end of a campaign period, but it should be made explicit that assets and liabilities of the candidate should be reported on the campaign period financial statement.

As noted above, *the EFCD Act* deals with situations where a candidate has surplus campaign funds, including contributions received for the purpose of the campaign. The *EFCD Act* requires that a candidate's surplus campaign funds be held in trust and section 12(2)(a) gives the trustee of the trust two options: (i) the trustee can deposit the funds in a financial institution, or (ii) the trustee can invest the funds in an authorized trustee investment. Until 2006, there was a schedule to the *Trustee Act* that defined "authorized trustee investments". That schedule was repealed in 2006 as the *Trustee Act* had moved away from a defined set of investments for trustees to a more flexible set of rules. Other statutes that referred to authorized trustee investments were amended but the *EFCD Act* was not. Candidates and their trustees are becoming confused about what constitutes an "authorized trustee investment".

Furthermore, section 12(1) stipulates clearly that surplus funds are to be expended <u>for the candidate's candidacy at the next election</u>. However, the section contains ambiguity in that it permits the trust funds to be transferred or paid, at the option of the candidate, to the registered party, the registered constituency association, or registered candidates of the registered party that proposed or supported the candidate's registration at the previous election. There is no mechanism for ever ensuring that these funds are, in fact, used for the candidate's benefit as required by the *EFCD Act*. Also, if the candidate does not run in the next election, he or she can transfer or pay the amount held in trust to the above entities or to the Crown if the funds cannot be transferred.

If surplus funds are to be expended for the candidate's candidacy at the next election, they should be held in trust by the Chief Electoral Officer and returned to the candidate with accumulated interest if the candidate contests the next election. If the candidate does not contest the next election, the funds should be paid to the candidate's supporting party or, in the case of an independent candidate, to the General Revenue Fund.

There is no reference in the *EFCD Act* to situations where candidates end up with a deficit at the end of their campaign. This raises a concern with how campaign deficits are eventually retired. Outstanding liabilities of candidates at the end of the campaign period must be paid, forgiven, or barred from payment as per section 210(1) of the *Election Act*. If the deficit is paid by the candidate or someone else, this amounts to a contribution to the candidate's campaign and is subject to contribution limits and other prohibitions. If an outstanding liability is forgiven, this amounts to an in-kind donation, again subject to contribution rules. If a claim for a debt is time-barred it should be deemed to be a contribution, as per an earlier recommendation. The point is that there is no mechanism for reporting on the elimination of deficits which means that all contributions to a candidate's campaign may not be reported and subsequently disclosed.

Recommendations Relevant Sections: 12, 43(2)

a. **Specifically reference the reporting of assets and liabilities of the candidate at the end of the campaign period within the election reporting requirements for candidates.**

b. **Include the name of each supplier of goods or services to whom the candidate owes payment, and the amount owing to each, in the reporting of candidate liabilities.**

c. **Require the Chief Electoral Officer to hold surplus funds of a candidate in trust.**

d. **Return surplus funds of a candidate to the candidate, with accumulated interest, if the candidate contests the next election.**

e. **Transmit surplus funds and accumulated interest of a candidate who does not contest the next election to the candidate's supporting party or, in the case of an independent candidate, to the General Revenue Fund.**

f. **Within 30 days after the end of the calendar year, require every candidate with a campaign deficit to file a return with the Chief Electoral Officer setting out:**
   i) **the amount of the campaign deficit that remains outstanding**
   ii) **the total amounts of contributions, transfers or other funds used to reduce or eliminate the campaign deficit; and**
   iii) **the total amounts of all contributions received from a single contributor, including the contributor's name and address and the date the contribution was made.**

g. **Repeal sections 12(2) to (5).**

4. Borrowing

Background

Section 40(1) of the *EFCD Act* restricts registered party, constituency association and candidate borrowing to a financial institution (other than Alberta Treasury Branches). The Office of the Chief Electoral Officer has discovered a circumstance of a party incurring significant "accounts payable" to a single party supporter with no terms of repayment. In our view, this amounts to "borrowing" from a person that is not a financial institution. This exposes a potential loophole in the contribution limits and transparency provisions of the *EFCD Act*.

If a registered party, constituency association or candidate enters into a contract or other arrangement in relation to real property, personal property, or services where the contract or arrangement is at less than a reasonable commercial value or does not otherwise reflect reasonable commercial terms, they should be required to report such an arrangement to the Chief Electoral Officer. The report should include a copy of the contract or agreement, or provide the details of the arrangement. It should disclose the difference between the reasonable commercial value and the value at which the real property, personal property or service was provided. This difference must be recognized by the *EFCD Act* as a contribution and reported as such by the registered party, registered constituency association or registered candidate.

Recommendations Relevant Sections: 23(5), 40

a. **Contracts or other arrangements in relation to real property, personal property or services (other than volunteer labour) entered into by registered parties, registered constituency associations and registered candidates that are at less than reasonable commercial value, or that do not reflect reasonable commercial terms, must be reported in detail within 30 days to the Chief Electoral Officer.**

b. **The difference between the reasonable commercial value and the value at which the real property, personal property or service was provided must be recognized by the *EFCD Act* to be a contribution.**

5. Administrative penalties

Background

There are 2 mechanisms for dealing with non-compliance with the *EFCD Act*:

a. prosecution under sections 45 to 50; and

b. in the case of 2 provisions of the *EFCD Act*, administrative penalties under section 51.

Prosecution is not an effective tool for ensuring compliance with the *EFCD Act* in all cases because it relies on the criminal justice system as its enforcement mechanism. Prosecutorial discretion has prevented a number of breaches of the *EFCD Act* from being dealt with through prosecution despite referrals and consents to prosecution which are required from the Chief Electoral Officer before violations of the *EFCD Act* can proceed to court.

However, the provisions in relation to administrative penalties are too narrow to assist in ensuring compliance with most sections of the *EFCD Act*. At a minimum, the powers of the Chief Electoral Officer under section 51 should be expanded to allow the Chief Electoral Officer the authority to impose penalties on a registered party, constituency association or registered candidate who receives an improper contribution (See recommendation 3.c. under the October 2006 Amendments to the *Election Finances and Contributions Disclosure (EFCD) Act*— Substantive).

The narrow scope of section 51 prevents the Chief Electoral Officer from enforcing compliance with other requirements and limits in the *EFCD Act*. The *EFCD Act* would provide a more effective regulatory regime if the Chief Electoral Officer was authorized to issue other sorts of orders (e.g. an order that money be repaid to the donor by the party where it is an excessive or prohibited contribution) and penalties (e.g. a daily fee for late filing of election and annual financial returns).

Ideally, a more fundamental restructuring of section 51 should take place. These sorts of regimes exist in securities legislation, professional legislation and environmental legislation.

Recommendations Relevant Sections: 45 to 53

a. **Expand administrative penalties to cover any breach of the *EFCD Act*.**
b. **Authorize other forms of orders besides "penalties" including:**
    i. **reprimands**
    ii. **formal and public warnings**
    iii. **orders to come into compliance**
    iv. **fines and costs**

6. Penalty amount imposed by Chief Electoral Officer

Background

When the Chief Electoral Officer is satisfied that a person, corporation, trade union or employee organization has made contributions in excess of an amount permitted under the *EFCD Act*, he may require payment of a penalty in the amount equivalent to the amount by which the contribution exceeded the permitted amount. Similarly, when the Chief Electoral Officer is satisfied that a prohibited corporation has made a contribution in contravention of section 16, he may require payment of a penalty equivalent to the

amount of the contribution. The requirement does not allow for discretion to impose a lesser penalty where circumstances may warrant.

Recommendation Relevant Section: 51

a. **Permit the Chief Electoral Officer to exercise discretion in the penalty amount imposed.**

7. Accumulation of assets by new parties

Background

Under section 6(1) of the *EFCD Act*, no contributions can be accepted by a political party until it is registered. However, there is an anomaly in the *EFCD Act* in that sections 6(3) to 6(5) contemplate that a party will have assets before registration. For example, section 6(3) requires that a non-profit corporation or trust be established as a foundation for receiving and managing the assets held by the political party prior to filing an application for registration. Similarly, section 7 also contemplates that a party will have assets before it is registered.

On a practical level, there is no way that a non-profit corporation can be formed and have assets unless someone gives assets to the non-profit corporation. As soon as someone gives something to a non-profit corporation formed for the purposes of operating a political party (including office materials, etc.) it is a "contribution" as defined in section 1(1) of the *EFCD Act*. Therefore, *the EFCD Act* contemplates that a party will have assets, but there is really no practical way for the party to get any assets under the *EFCD Act*. Membership fees permitted under section 25 are unlikely to be of real assistance because the fee paid must not exceed $50 to be considered a non-contribution.

In order to permit contributions to new parties before registration, the non-profit corporation established for the purpose of becoming registered as a political party should apply to the Chief Electoral Officer to accept contributions, despite section 6(1), These contributions would be used solely for the purposes of obtaining registration. The Chief Electoral Officer can establish rules that specify the information that must be provided in an application. Approved applications could impose any conditions to ensure the integrity of the control over election finances and disclosure under the *EFCD Act*. Conditions could include: who may hold the contributions, bonding requirements, contribution source and amount limits, record keeping and reporting requirements, and refund requirements if registration does not occur. A contribution made under these provisions would be deemed to be a contribution by the donor to the party on the date the party becomes registered.

Recommendation Relevant Sections: 1(1)(e), 6, 7, 17, 18, 25, 40

a. **Add provisions to permit contributions to new parties before they are registered for the sole purpose of becoming registered.**

8. Candidate spending before the issuance of the Writ

Background

In the period before elections and before the issuance of the Writ, it is reasonable to expect that candidates may wish to lease campaign office space and order signs, etc. in anticipation of an election call. However, according to section 9(1) there is a very broad prohibition on candidates, and others acting on behalf of a candidate, from "using" any funds and accepting contributions before the candidate is registered with the Office of the Chief Electoral Officer. Conceptually, candidates who are representatives of a registered party can register in the pre-writ period under section 9(2). The current practice has been for their party or constituency association to enter into commitments that they can take over once the Writ is issued. The law is unclear as to whether or not this practice is permissible before the candidate is registered or before the Writ is issued.

By contrast, under section 9(2)(a)(iv), an independent candidate cannot register in the pre-writ period (unless he or she is an MLA) and, therefore, cannot "use" any funds, including their own funds, to secure space and order signs, etc.

The *EFCD Act* should clearly state whether or not acceptance of contributions and spending campaign funds is permitted by candidates prior to the issuance of the Writ. If such activity is permitted before the Writ, a new term such as "candidacy period" will need to be introduced to the *EFCD Act* for the purpose of candidate financial reporting.

If candidate spending and acceptance of contributions is permitted before the Writ, the same rules for registration should apply to independent candidates as to candidates nominated by a constituency association. With a fixed date for the election, a fixed date could also be set after which registration could take place for all candidates.

Recommendations Relevant Section: 9

a. **Delete the words "after the date of the issue of a Writ of Election in a named electoral division" in section 9(2)(iv).**
b. **Include similar amendments in the *Senatorial Selection Act*.**
c. **Clarify whether acceptance of contributions and campaign spending are permitted prior to the issuance of the Writ.**

9. Regulation of third parties

Background

One of the main purposes of campaign finance legislation is to regulate the amount of money that is spent by political entities in their efforts to get candidates elected. This is typically done by setting limits on the amount that can be spent on election campaigns and/or the amount that can be contributed to election campaigns. In Alberta, only contributions are subject to limitations – by source and amount. Another feature of campaign finance legislation is transparency – public disclosure of where the money used in elections comes from and how it is being spent.

The Royal Commission on Electoral Reform and Party Financing (1991), as a result of extensive hearings and research, proposed recommendations to restrict third party spending during a federal election. The Royal Commission concluded that unlimited third party spending is a threat to the effectiveness of campaign finance legislation. The Commission recommended that election expenses incurred independently from registered political parties and candidates not exceed $1,000; that there be no pooling of funds; and that the sponsor be identified on all advertisements and promotional material for such independent expenditures.

There have been several court challenges to third party restrictions beginning with the 1993 challenge of third party provisions in the *Canada Elections Act* by David Summerville of the National Citizens Coalition in the Alberta Court of Queen's Bench, and an appeal of that decision by the Attorney General in the Court of Appeal of Alberta in 1995 which was dismissed in 1996. Later the Supreme Court of Canada ruled in Libman v. Quebec (Attorney General) on the constitutionality of third party provisions in Quebec's Referendum law. In 2000, there was a challenge of BC's election advertising spending limits for third parties in the British Columbia Supreme Court involving Pacific Press v. British Columbia (Attorney General). Most recently in Harper v. Canada (Attorney General) the *Canada Elections Act's* third party provisions were challenged in the Alberta Court of Queen's bench and some components of the ruling were appealed in 2002.

The drafting of any third party regulations would need to pay particular attention to court rulings on this area of election law. Reasonable limits on third party expenditures during elections are in place in other Canadian jurisdictions and, depending on how they are structured, can withstand constitutional challenge. In Alberta where there are no campaign spending limits placed on political parties and candidates, it may be difficult to defend a decision to impose them on third parties. Nevertheless, in the interests of transparency, it would not seem unreasonable that third parties incurring election expenses above a certain threshold be required to register with the Chief Electoral Officer, be subject to contribution limitations, be required to identify themselves on advertising and promotional materials and be required to file a financial statement of their income and expenses.

a. **Require individuals and groups incurring election expenses independently from political parties and candidates (third parties) to register with the Chief Electoral Officer.**

b. **Apply source and amount contribution restrictions to third parties.**

c. **Require third parties to identify themselves on all advertising and promotional materials.**

d. **Require third parties to report their election spending to the Chief Electoral Officer.**

2008 Recommendations for Amendments to the *Election Finances and Contributions Disclosure (EFCD) Act*—Housekeeping

10. Disclosure of financial activity

Background

The Chief Electoral Officer is required to publish on Elections Alberta's website the financial statements filed by registered parties and candidates within 30 days of being approved. Records of contributions are required to be filed at the same time that other financial statements are filed. It should be made explicit that records of contributions over $375 are to be published on Elections Alberta's website along with other financial information.

Recommendation Relevant Section: 4(1)(d)

a. **Clarify that the Chief Electoral Officer shall publish records of contributions over $375 on Elections Alberta's website along with financial statement information.**

11. Annual financial disclosure by party foundations

Background

Foundations are formed by political parties for the purpose of managing the assets held by the party prior to filing its application for registration. They are required to file a report of their expenditures annually with the Chief Electoral Officer. Foundations should also be required to report on their income for the reporting period and the value of assets held at the end of the reporting period.

Recommendation Relevant Section: 6(6)

a. **Section 6(6) of the *EFCD Act* should be expanded to require foundations to annually file a report with the Chief Electoral Officer which sets out the income, transfers and expenditures of the foundation and the balance of assets held at the beginning and end of the reporting period.**

12. Price paid in excess of market value

Background

Section 23(3) provides a formula for determining how expenses and contributions are to be apportioned at a fundraising function for the convenience of the political entity hosting the event. Section 23(4) contradicts the approach taken in the previous section by specifying that the price paid at a fund-raising function in excess of the market value at that time for goods or services received is considered to be a contribution. Section 23(5) reiterates what is stated in section 23(4) but is more general in that it does not refer specifically to fundraising functions.

Recommendations Relevant Section: 23

a. **Repeal section 23(4).**

b. **Remove section 23(5) from the section dealing specifically with fund-raising functions and insert elsewhere in Part 3 of the *EFCD Act* which deals with contributions. This section will have to be expanded to clarify that the deeming provision applies to a gift of goods or services "to the registered candidate, constituency association or party that received the goods or services."**

13. Receipts for contributions

Background

Official receipts for contributions are numbered for control purposes and must contain certain information to aid in assessing compliance with the *EFCD Act*. Where receipts are required to be issued for contributions to a registered party, registered constituency association or registered candidate, the *EFCD Act* should clearly stipulate that the form of such receipts is to be prescribed by the Chief Electoral Officer and that the receipts themselves are to be obtained from the Chief Electoral Officer.

Recommendation Relevant Section: 33

a. **Official receipts for contributions should be prescribed by the Chief Electoral Officer and obtained from the Chief Electoral Officer.**

14. Consequence of not filing financial statements

Background

Section 44 describes the process for the Office of the Chief Electoral Officer and the Legislature to follow when a candidate does not file financial statements, but does not speak to the penalties that the candidate and his/her chief financial officer may face for breaching this requirement. Section 57 of *the Election Act* describes the penalties.

Recommendation Relevant Sections: 44 of the *EFCD Act*; 56 and 57 of the *Election Act*.

a. **The consequence of failing to file financial statements outlined in section 57 of the *Election Act* should be added to section 44 of the *EFCD Act*. Adding this section may require some additional definitions to the *EFCD Act*.**

15. Contact information for political entities

Background

The Chief Electoral Officer is required to maintain a register of political parties, constituency associations, and candidates which includes names of the various positions within the organizations or campaigns and the financial institution used. During the course of business, there are several occasions where the Chief Electoral Officer must contact these organizations or individuals to request information or remind individuals of reporting requirements. Constituency associations and candidates are only required to provide the name of the financial institution used to deposit contributions. The register information to be maintained should be expanded to include information such as addresses, phone numbers and other contact information, as well as information regarding all financial institutions used by these entities.

Recommendations Relevant Sections: 7(1), 8(2), 9(2)(c)

a. **Authorize the Chief Electoral Officer to prescribe the type of contact information to be supplied by registered political parties, registered constituency associations, and registered candidates.**
b. **Considering the relatively short duration of the campaign period, require registered candidates to provide updated contact information to the Chief Electoral Officer within 14 days of any changes.**

16. Access to documents

Background

Section 11(1) is an access provision which is intended to permit public inspection of all documents filed under the *EFCD Act*. Unfortunately, the section refers to, "All documents filed with the Chief Electoral Officer…" The section should be amended to avoid any suggestion that it applies to documents filed under the *Election Act*, which are not automatically public documents.

Recommendation Relevant Section: 11(1)

a. **Delete the words "with the Chief Electoral Officer" and replace with "under this Act" in section 11(1).**

17. Missing words

Recommendation Relevant Section: 42(2)

a. **Section 42(2) needs the words "to be in" inserted before the word "compliance".**

18. Section 48 heading

Background

The section heading of 48(1) reads "Failure to provide audited statements". The section refers to annual and election financial statements filed by political parties which must be accompanied by an audit report, but also to financial statements filed by candidates and constituency associations which are not required to be audited.

Recommendation Relevant Section: 48

a. **Delete the word "audited" in section 48 heading.**

PARTICIPANTS AND RESULTS OF THE ELECTION

- Members elected to the Twenty-seventh Legislative Assembly
- Candidate Summary of Results—2008 Election
- Summary of Results by Electoral Division
- List of Returning Officers

Members Elected to the Twenty-seventh Legislative Assembly
Province of Alberta

Electoral Division	Candidates	Political Affiliation
01 Dunvegan-Central Peace	Hector Goudreau	Progressive Conservative
02 Calgary-Bow	Alana DeLong	Progressive Conservative
03 Calgary-Buffalo	Kent Hehr	Alberta Liberal
04 Calgary-Cross	Yvonne Fritz	Progressive Conservative
05 Calgary-Currie	Dave Taylor	Alberta Liberal
06 Calgary-East	Moe Amery	Progressive Conservative
07 Calgary-Egmont	Jonathan Denis	Progressive Conservative
08 Calgary-Elbow	Alison Redford	Progressive Conservative
09 Calgary-Fish Creek	Heather Forsyth	Progressive Conservative
10 Calgary-Foothills	Len Webber	Progressive Conservative
11 Calgary-Fort	Wayne Cao	Progressive Conservative
12 Calgary-Glenmore	Ron Stevens	Progressive Conservative
13 Calgary-Hays	Art Johnston	Progressive Conservative
14 Calgary-Lougheed	Dave Rodney	Progressive Conservative
15 Calgary-Mackay	Teresa Woo-Paw	Progressive Conservative
16 Calgary-McCall	Darshan S. Kang	Alberta Liberal
17 Calgary-Montrose	Manmeet Bhullar	Progressive Conservative
18 Calgary-Mountain View	David Swann	Alberta Liberal
19 Calgary-North Hill	Kyle Fawcett	Progressive Conservative
20 Calgary-North West	Lindsay Blackett	Progressive Conservative
21 Calgary-Nose Hill	Neil Brown	Progressive Conservative
22 Calgary-Shaw	Cindy Ady	Progressive Conservative
23 Calgary-Varsity	Harry Chase	Alberta Liberal
24 Calgary-West	Ron Liepert	Progressive Conservative
25 Edmonton-Beverly-Clareview	Tony Vandermeer	Progressive Conservative
26 Edmonton-Calder	Doug Elniski	Progressive Conservative
27 Edmonton-Castle Downs	Thomas Lukaszuk	Progressive Conservative
28 Edmonton-Centre	Laurie Blakeman	Alberta Liberal
29 Edmonton-Decore	Janice Sarich	Progressive Conservative
30 Edmonton-Ellerslie	Naresh Bhardwaj	Progressive Conservative
31 Edmonton-Glenora	Heather Klimchuk	Progressive Conservative
32 Edmonton-Gold Bar	Hugh MacDonald	Alberta Liberal
33 Edmonton-Highlands-Norwood	Brian Mason	Alberta New Democrats
34 Edmonton-Manning	Peter Sandhu	Progressive Conservative
35 Edmonton-McClung	David Xiao	Progressive Conservative
36 Edmonton-Meadowlark	Raj Sherman	Progressive Conservative
37 Edmonton-Mill Creek	Gene Zwozdesky	Progressive Conservative
38 Edmonton-Mill Woods	Carl Benito	Progressive Conservative
39 Edmonton-Riverview	Kevin Taft	Alberta Liberal
40 Edmonton-Rutherford	Fred Horne	Progressive Conservative
41 Edmonton-Strathcona	Rachel Notley	Alberta New Democrats
42 Edmonton-Whitemud	Dave Hancock	Progressive Conservative
43 Airdrie-Chestermere	Rob Anderson	Progressive Conservative
44 Athabasca-Redwater	Jeff Johnson	Progressive Conservative
45 Banff-Cochrane	Janis Tarchuk	Progressive Conservative
46 Barrhead-Morinville-Westlock	Kenneth R. Kowalski	Progressive Conservative
47 Battle River-Wainwright	Doug Griffiths	Progressive Conservative

Members Elected to the Twenty-seventh Legislative Assembly
Province of Alberta

Electoral Division	Candidates	Political Affiliation
48 Bonnyville-Cold Lake	Genia Leskiw	Progressive Conservative
49 Cardston-Taber-Warner	Broyce Jacobs	Progressive Conservative
50 Cypress-Medicine Hat	Len Mitzel	Progressive Conservative
51 Drayton Valley-Calmar	Diana McQueen	Progressive Conservative
52 Drumheller-Stettler	Jack Hayden	Progressive Conservative
53 Foothills-Rocky View	Ted Morton	Progressive Conservative
54 Fort McMurray-Wood Buffalo	Guy C. Boutilier	Progressive Conservative
55 Fort Saskatchewan-Vegreville	Ed Stelmach	Progressive Conservative
56 Grande Prairie-Smoky	Mel Knight	Progressive Conservative
57 Grande Prairie-Wapiti	Wayne Drysdale	Progressive Conservative
58 Highwood	George Groeneveld	Progressive Conservative
59 Innisfail-Sylvan Lake	Luke Ouellette	Progressive Conservative
60 Lac La Biche-St. Paul	Ray Danyluk	Progressive Conservative
61 Lacombe-Ponoka	Ray Prins	Progressive Conservative
62 Leduc-Beaumont-Devon	George Rogers	Progressive Conservative
63 Lesser Slave Lake	Pearl Calahasen	Progressive Conservative
64 Lethbridge-East	Bridget Pastoor	Alberta Liberal
65 Lethbridge-West	Greg Weadick	Progressive Conservative
66 Little Bow	Barry McFarland	Progressive Conservative
67 Livingstone-Macleod	Evan Berger	Progressive Conservative
68 Medicine Hat	Rob Renner	Progressive Conservative
69 Olds-Didsbury-Three Hills	Richard Marz	Progressive Conservative
70 Peace River	Frank Oberle	Progressive Conservative
71 Red Deer-North	Mary Anne Jablonski	Progressive Conservative
72 Red Deer-South	Cal Dallas	Progressive Conservative
73 Rocky Mountain House	Ty Lund	Progressive Conservative
74 Sherwood Park	Iris Evans	Progressive Conservative
75 Spruce Grove-Sturgeon-St. Albert	Doug Horner	Progressive Conservative
76 St. Albert	Ken Allred	Progressive Conservative
77 Stony Plain	Fred Lindsay	Progressive Conservative
78 Strathcona	Dave Quest	Progressive Conservative
79 Strathmore-Brooks	Arno Doerksen	Progressive Conservative
80 Vermilion-Lloydminster	Lloyd Snelgrove	Progressive Conservative
81 West Yellowhead	Robin Campbell	Progressive Conservative
82 Wetaskiwin-Camrose	Verlyn Olson	Progressive Conservative
83 Whitecourt-Ste. Anne	George VanderBurg	Progressive Conservative

Candidate Summary of Results
General Election Results – Monday March 3, 2008

Registered Political Party or Independent Candidate	Candidates Nominated	Candidates Elected	Votes Received	Percentage of Vote
Alberta Greens	79	0	43,222	4.55
Alberta Party	1	0	42	0.00
Communist Party - Alberta	2	0	96	0.01
Alberta Liberal Party	82	9	251,158	26.43
Alberta New Democratic Party	83	2	80,578	8.48
Progressive Conservative Association of Alberta	83	72	501,063	52.72
Alberta Social Credit Party	8	0	2,043	0.21
Separation Party of Alberta	1	0	119	0.01
Wildrose Alliance Party	61	0	64,407	6.78
Independent Candidates	7	0	7,635	0.80
TOTAL	407	83	950,363	100.00

Note: The total number of candidates nominated represents the number of candidates who contested the election.

Summary of Results by Electoral Division

Electoral Division	Candidates	Political Affiliation	Valid Votes Received	Percentage of Votes Polled	Names on List of Electors	Percentage of Voter Turnout
01 Dunvegan-Central Peace	**Hector Goudreau**	**PC**	**4,147**	**52.0%**		
	Dale Lueken	WAP	2,339	29.3%		
	Nathan Macklin	NDP	1,202	15.1%		
	Bob Woken	LIB	288	3.6%		
			7,976	100.0%	15,300	52.4%
02 Calgary-Bow	**Alana DeLong**	**PC**	**6,687**	**45.2%**		
	Greg Flanagan	LIB	5,173	34.9%		
	Barry J. Holizki	WAP	1,425	9.6%		
	Teale Phelps Bondaroff	NDP	507	3.4%		
	Len Skowronski	SC	171	1.2%		
	Randy Weeks	AG	845	5.7%		
			14,808	100.0%	30,930	48.0%
03 Calgary-Buffalo	Sean Chu	PC	3,646	38.8%		
	Antoni (Tony) Grochowski	SC	158	1.7%		
	Kent Hehr	**LIB**	**4,583**	**48.8%**		
	Robert Lawrence	NDP	387	4.1%		
	Stephen Ricketts	AG	611	6.5%		
			9,385	100.0%	31,223	30.4%
04 Calgary-Cross	**Yvonne Fritz**	**PC**	**4,004**	**56.8%**		
	Shelina N. Hassanali	NDP	476	6.8%		
	Gordon Huth	WAP	605	8.6%		
	Ron I. Reinhold	LIB	1,567	22.2%		
	Susan Stratton	AG	395	5.6%		
			7,047	100.0%	25,609	27.6%
05 Calgary-Currie	Arthur Kent	PC	4,552	37.3%		
	Graham Mackenzie	AG	896	7.3%		
	Kenneth J.P. Mazeroll	WAP	670	5.5%		
	Marc Power	NDP	531	4.3%		
	Dave Taylor	**LIB**	**5,564**	**45.6%**		
			12,213	100.0%	31,842	38.6%
06 Calgary-East	**Moe Amery**	**PC**	**4,583**	**53.9%**		
	Ross Cameron	AG	333	3.9%		
	Bonnie Collins	CP - A	55	0.6%		
	Chris Dovey	NDP	425	5.0%		
	Bill Harvey	LIB	2,433	28.6%		
	Mike McCracken	WAP	681	8.0%		
			8,510	100.0%	26,447	32.4%
07 Calgary-Egmont	Craig Chandler	IND	2,008	16.2%		
	Barry Chase	WAP	676	5.4%		
	Jonathan Denis	**PC**	**5,415**	**43.6%**		
	Mark MacGillivray	AG	582	4.7%		
	Jason Nishiyama	NDP	447	3.6%		
	Cathie Williams	LIB	3,289	26.5%		
			12,417	100.0%	30,070	41.5%

Summary of Results by Electoral Division

Electoral Division	Candidates	Political Affiliation	Valid Votes Received	Percentage of Votes Polled	Names on List of Electors	Percentage of Voter Turnout
08 Calgary-Elbow	Craig Cheffins	LIB	5,711	39.2%		
	Barry Erskine	IND	948	6.5%		
	Dale Nelson	WAP	963	6.6%		
	Alison Redford	**PC**	**6,130**	**42.1%**		
	Jonathon Sheffield	AG	526	3.6%		
	Garnet G. Wilcox	NDP	290	2.0%		
			14,568	100.0%	30,266	48.2%
09 Calgary-Fish Creek	Jamie Buchan	WAP	1,261	9.6%		
	Heather Forsyth	**PC**	**6,884**	**52.3%**		
	Kerry T. Fraser	AG	556	4.2%		
	Eric Leavitt	NDP	423	3.2%		
	Laura Shutiak	LIB	4,038	30.7%		
			13,162	100.0%	28,203	46.8%
10 Calgary-Foothills	Ian D. Groll	AG	411	3.3%		
	Kevin Legare	WAP	972	7.7%		
	Mike Robinson	LIB	4,909	38.9%		
	Stephanie Sundberg	NDP	251	2.0%		
	Len Webber	**PC**	**6,088**	**48.2%**		
			12,631	100.0%	33,083	38.3%
11 Calgary-Fort	**Wayne Cao**	**PC**	**4,123**	**49.8%**		
	Travis Chase	WAP	715	8.6%		
	Julie Hrdlicka	NDP	1,178	14.2%		
	Carole Oliver	LIB	1,770	21.4%		
	J Mark Taylor	AG	491	5.9%		
			8,277	100.0%	27,035	30.7%
12 Calgary-Glenmore	Arden Duncan Bonokoski	AG	550	4.3%		
	Holly Heffernan	NDP	477	3.8%		
	Avalon Roberts	LIB	4,213	33.2%		
	Ryan Sadler	WAP	1,025	8.1%		
	Ron Stevens	**PC**	**6,436**	**50.7%**		
			12,701	100.0%	27,997	45.5%
13 Calgary-Hays	Keely Bruce	AG	564	4.4%		
	Devin Cassidy	WAP	1,366	10.6%		
	Art Johnston	**PC**	**6,968**	**54.2%**		
	Tyler Kinch	NDP	366	2.8%		
	Bill Kurtze	LIB	3,586	27.9%		
			12,850	100.0%	34,364	37.4%
14 Calgary-Lougheed	Bernie Amell	AG	520	3.8%		
	Lori Czerwinski	LIB	3,926	28.7%		
	Derrick Jacobson	WAP	1,620	11.8%		
	G. Keith Laurie	IND	100	0.7%		
	Clint Marko	NDP	336	2.5%		
	Dave Rodney	**PC**	**7,190**	**52.5%**		
			13,692	100.0%	34,874	39.3%
15 Calgary-Mackay	Daena Diduck	NDP	426	3.3%		
	Rob Gregory	WAP	1,609	12.5%		
	Tianna Melnyk	LIB	4,048	31.4%		
	Ryan Smith	AG	578	4.5%		
	Teresa Woo-Paw	**PC**	**6,247**	**48.4%**		
			12,908	100.0%	37,883	34.2%

Summary of Results by Electoral Division

Electoral Division	Candidates	Political Affiliation	Valid Votes Received	Percentage of Votes Polled	Names on List of Electors	Percentage of Voter Turnout
16 Calgary-McCall	Heather Brocklesby	AG	385	4.0%		
	Ina K. Given	WAP	542	5.6%		
	Darshan S. Kang	**LIB**	**4,279**	**44.4%**		
	Shiraz Shariff	PC	4,161	43.2%		
	Preet Sihota	NDP	275	2.9%		
			9,642	100.0%	30,669	31.6%
17 Calgary-Montrose	Said Abdulbaki	WAP	818	10.7%		
	Manmeet Bhullar	**PC**	**2,627**	**34.5%**		
	Al Brown	NDP	512	6.7%		
	Fred Clemens	AG	262	3.4%		
	Michael Embaie	LIB	1,396	18.3%		
	Ron Leech	IND	2,010	26.4%		
			7,625	100.0%	25,175	30.5%
18 Calgary-Mountain View	Juliet Burgess	AG	865	6.3%		
	John Donovan	NDP	661	4.8%		
	Leah Lawrence	PC	4,252	30.9%		
	Cory Morgan	WAP	892	6.5%		
	David Swann	**LIB**	**7,086**	**51.5%**		
			13,756	100.0%	33,311	41.5%
19 Calgary-North Hill	John Chan	NDP	1,381	12.4%		
	Kyle Fawcett	**PC**	**4,281**	**38.3%**		
	Kevin Maloney	AG	732	6.6%		
	Jane Morgan	WAP	976	8.7%		
	Pat Murray	LIB	3,573	32.0%		
	Jim Wright	SC	228	2.0%		
			11,171	100.0%	27,219	41.2%
20 Calgary-North West	Collin Anderson	NDP	637	3.5%		
	Lindsay Blackett	**PC**	**8,415**	**46.2%**		
	Dale M D'Silva	LIB	5,552	30.5%		
	Chris Jukes	WAP	2,703	14.8%		
	George Read	AG	902	5.0%		
			18,209	100.0%	41,837	43.6%
21 Calgary-Nose Hill	Len Borowski	LIB	2,761	29.6%		
	Neil Brown	**PC**	**4,586**	**49.2%**		
	Nick Burman	AG	624	6.7%		
	John A. Murdoch	WAP	954	10.2%		
	Tristan Ridley	NDP	388	4.2%		
			9,313	100.0%	26,387	35.4%
22 Calgary-Shaw	**Cindy Ady**	**PC**	**7,010**	**58.1%**		
	Jenn Carlson	NDP	334	2.8%		
	Richard P. Dur	WAP	1,268	10.5%		
	John Roggeveen	LIB	2,958	24.5%		
	Jennifer Saunders	AG	491	4.1%		
			12,061	100.0%	30,409	39.8%
23 Calgary-Varsity	**Harry Chase**	**LIB**	**6,907**	**47.3%**		
	Jennifer Diakiw	PC	5,353	36.7%		
	Brennan Lytle	WAP	1,043	7.1%		
	Sean Maw	AG	758	5.2%		
	Tim Stock-Bateman	NDP	530	3.6%		
			14,591	100.0%	29,481	49.7%

Summary of Results by Electoral Division

Electoral Division	Candidates	Political Affiliation	Valid Votes Received	Percentage of Votes Polled	Names on List of Electors	Percentage of Voter Turnout
24 Calgary-West	Bob Babcock	WAP	2,273	12.9%		
	Chantelle Dubois	NDP	401	2.3%		
	Beth Gignac	LIB	5,693	32.4%		
	James Kohut	AG	773	4.4%		
	Ron Liepert	**PC**	**8,428**	**48.0%**		
			17,568	100.0%	40,146	43.8%
25 Edmonton-Beverly-Clareview	Brian Dell	WAP	289	2.7%		
	Dawit Isaac	LIB	1,996	18.9%		
	Ray Martin	NDP	3,845	36.4%		
	Frédérique Pivot	AG	183	1.7%		
	Robin Porteous	SC	57	0.5%		
	Tony Vandermeer	**PC**	**4,182**	**39.6%**		
			10,552	100.0%	28,057	37.7%
26 Edmonton-Calder	Michael Brown	AG	402	3.6%		
	David Eggen	NDP	4,356	39.1%		
	Doug Elniski	**PC**	**4,557**	**40.9%**		
	Jim Kane	LIB	1,839	16.5%		
			11,154	100.0%	27,420	40.8%
27 Edmonton-Castle Downs	Ali Haymour	NDP	1,341	9.7%		
	Chris Kibermanis	LIB	5,090	36.7%		
	Thomas Lukaszuk	**PC**	**7,159**	**51.6%**		
	Bob Reckhow	AG	297	2.1%		
			13,887	100.0%	34,570	40.3%
28 Edmonton-Centre	Deron Bilous	NDP	2,163	19.3%		
	Laurie Blakeman	**LIB**	**5,042**	**45.0%**		
	Bill Donahue	PC	3,291	29.4%		
	James Iverson	WAP	200	1.8%		
	David Parker	AG	472	4.2%		
	Margaret Saunter	AP	42	0.4%		
			11,210	100.0%	30,335	37.2%
29 Edmonton-Decore	Bill Bonko	LIB	3,895	38.9%		
	Trey Capnerhurst	AG	241	2.4%		
	Sid Sadik	NDP	1,301	13.0%		
	Janice Sarich	**PC**	**4,577**	**45.7%**		
			10,014	100.0%	29,184	34.4%
30 Edmonton-Ellerslie	Bharat Agnihotri	LIB	3,592	32.9%		
	Marilyn Assheton-Smith	NDP	1,891	17.3%		
	Naresh Bhardwaj	**PC**	**4,581**	**41.9%**		
	Paul J. Boos	AG	335	3.1%		
	Krista Leddy	WAP	471	4.3%		
	Cheryl Ullah	SC	62	0.6%		
			10,932	100.0%	28,944	38.0%
31 Edmonton-Glenora	Arlene Chapman	NDP	1,743	15.1%		
	Peter Johnston	AG	408	3.5%		
	Heather Klimchuk	**PC**	**4,604**	**39.9%**		
	Bruce Miller	LIB	4,508	39.1%		
	Elden Van Hauwaert	WAP	275	2.4%		
			11,538	100.0%	27,266	42.5%

Summary of Results by Electoral Division

Electoral Division	Candidates	Political Affiliation	Valid Votes Received	Percentage of Votes Polled	Names on List of Electors	Percentage of Voter Turnout
32 Edmonton-Gold Bar	David Dorward	PC	5,261	37.6%		
	Hugh MacDonald	**LIB**	**6,279**	**44.9%**		
	Sherry McKibben	NDP	1,923	13.7%		
	Dave Zylstra	AG	525	3.8%		
			13,988	100.0%	29,343	47.9%
33 Edmonton-Highlands-Norwood	Andrew Beniuk	PC	2,978	31.9%		
	Travis Loewen	WAP	245	2.6%		
	Mohamed Maie	AG	221	2.4%		
	Brian Mason	**NDP**	**4,754**	**51.0%**		
	Brad Smith	LIB	1,132	12.1%		
			9,330	100.0%	27,079	34.5%
34 Edmonton-Manning	Dan Backs	IND	2,275	19.8%		
	Odette Boily	AG	235	2.0%		
	Sandeep (Deep) Dhir	LIB	2,260	19.7%		
	Phil Gamache	WAP	289	2.5%		
	Rick Murti	NDP	2,307	20.1%		
	Peter Sandhu	**PC**	**4,107**	**35.8%**		
			11,473	100.0%	29,724	38.7%
35 Edmonton-McClung	Mo Elsalhy	LIB	5,947	40.6%		
	Kristine Jassman	WAP	272	1.9%		
	Bridget Stirling	NDP	924	6.3%		
	Bryan Wyrostok	AG	342	2.3%		
	David Xiao	**PC**	**7,173**	**48.9%**		
			14,658	100.0%	32,587	45.0%
36 Edmonton-Meadowlark	Debbie Cavaliere	LIB	3,423	30.4%		
	Amanda Doyle	AG	347	3.1%		
	Richard Guyon	WAP	306	2.7%		
	Pascal Ryffel	NDP	1,010	9.0%		
	Raj Sherman	**PC**	**6,174**	**54.8%**		
			11,260	100.0%	28,602	39.5%
37 Edmonton-Mill Creek	Stephen Anderson	NDP	1,822	13.5%		
	Glen Argan	AG	726	5.4%		
	Aman Gill	LIB	4,058	30.1%		
	Naomi Rankin	CP - A	41	0.3%		
	Gene Zwozdesky	**PC**	**6,857**	**50.8%**		
			13,504	100.0%	29,773	45.7%
38 Edmonton-Mill Woods	**Carl Benito**	**PC**	**4,752**	**43.9%**		
	Christina Gray	NDP	1,474	13.6%		
	David A. Hrushka	AG	289	2.7%		
	Robert Leddy	WAP	321	3.0%		
	Weslyn Mather	LIB	3,996	36.9%		
			10,832	100.0%	27,755	39.1%
39 Edmonton-Riverview	Wendy Andrews	PC	5,171	35.0%		
	Erica Bullwinkle	NDP	1,284	8.7%		
	Kevin Taft	**LIB**	**7,471**	**50.6%**		
	Kyle Van Hauwaert	WAP	329	2.2%		
	Cameron Wakefield	AG	506	3.4%		
			14,761	100.0%	28,132	52.5%

Summary of Results by Electoral Division

Electoral Division	Candidates	Political Affiliation	Valid Votes Received	Percentage of Votes Polled	Names on List of Electors	Percentage of Voter Turnout
40 Edmonton-Rutherford	John Baloun	WAP	379	3.1%		
	Mike Butler	NDP	1,178	9.6%		
	Fred Horne	**PC**	**5,225**	**42.5%**		
	Rick Miller	LIB	5,167	42.0%		
	Katherine Wyrostok	AG	348	2.8%		
			12,297	100.0%	26,939	45.8%
41 Edmonton-Strathcona	Adrian Cole	AG	540	4.5%		
	T.J. Keil	PC	3,031	25.5%		
	Rachel Notley	**NDP**	**5,862**	**49.3%**		
	Tim Vant	LIB	2,452	20.6%		
			11,885	100.0%	30,390	39.3%
42 Edmonton-Whitemud	Nancy A. Cavanaugh	LIB	6,997	33.9%		
	Dave Hancock	**PC**	**12,054**	**58.5%**		
	Valerie Kennedy	AG	543	2.6%		
	Hana Razga	NDP	1,023	5.0%		
			20,617	100.0%	42,793	48.4%
43 Airdrie-Chestermere	**Rob Anderson**	**PC**	**9,374**	**62.6%**		
	David Brandreth	AG	660	4.4%		
	John Burke	LIB	1,973	13.2%		
	Jeff Willerton	WAP	2,362	15.8%		
	Bryan Young	NDP	609	4.1%		
			14,978	100.0%	38,989	38.5%
44 Athabasca-Redwater	Bill Bonko	LIB	1,379	12.5%		
	Jeff Johnson	**PC**	**7,484**	**68.0%**		
	Peter Opryshko	NDP	1,225	11.1%		
	Phyllis Penchuk	AG	403	3.7%		
	Mike Radojcic	WAP	517	4.7%		
			11,008	100.0%	24,394	45.2%
45 Banff-Cochrane	Zrinko R. Amerl	IND	172	1.8%		
	Dan Cunin	AG	1,353	14.1%		
	Patricia Robertson	LIB	2,753	28.7%		
	Janis Tarchuk	**PC**	**4,727**	**49.3%**		
	Anne Wilson	NDP	575	6.0%		
			9,580	100.0%	25,778	37.3%
46 Barrhead-Morinville-Westlock	Daniel Evans	AG	479	4.0%		
	Carl Haugen	SC	309	2.6%		
	Kenneth R. Kowalski	**PC**	**8,312**	**70.3%**		
	Rodney M. Olstad	NDP	927	7.8%		
	Leslie I. Penny	LIB	1,804	15.2%		
			11,831	100.0%	24,792	47.9%
47 Battle River-Wainwright	Doris Bannister	NDP	431	4.2%		
	Doug Griffiths	**PC**	**7,968**	**78.6%**		
	William Munsey	AG	483	4.8%		
	Horst Schreiber	LIB	1,260	12.4%		
			10,142	100.0%	21,064	48.8%

Summary of Results by Electoral Division

Electoral Division	Candidates	Political Affiliation	Valid Votes Received	Percentage of Votes Polled	Names on List of Electors	Percentage of Voter Turnout
48 Bonnyville-Cold Lake	Jennifer Brown	AG	350	6.0%		
	Genia Leskiw	**PC**	**4,437**	**75.5%**		
	Jason Sloychuk	NDP	389	6.6%		
	Justin Yaassoub	LIB	698	11.9%		
			5,874	100.0%	20,243	29.1%
49 Cardston-Taber-Warner	Ron Hancock	LIB	436	4.6%		
	Paul Hinman	WAP	4,325	45.5%		
	Broyce Jacobs	**PC**	**4,374**	**46.0%**		
	Suzanne Sirias	NDP	190	2.0%		
	William Turner	AG	180	1.9%		
			9,505	100.0%	19,905	47.8%
50 Cypress-Medicine Hat	Manuel Martinez	NDP	347	3.9%		
	Richard (Dick) Mastel	LIB	2,023	22.7%		
	Len Mitzel	**PC**	**5,640**	**63.3%**		
	Dan H. Pierson	WAP	679	7.6%		
	Bright Pryde	AG	215	2.4%		
			8,904	100.0%	25,035	35.7%
51 Drayton Valley-Calmar	Luann Bannister	NDP	390	3.9%		
	Norma Block	LIB	846	8.4%		
	Edwin Erickson	AG	1,877	18.6%		
	Diana McQueen	**PC**	**5,931**	**58.7%**		
	Dean Schmale	WAP	1,053	10.4%		
			10,097	100.0%	20,923	48.4%
52 Drumheller-Stettler	Amanda Bolton	AG	353	3.5%		
	Richard Bough	NDP	276	2.7%		
	Tom Dooley	LIB	1,463	14.4%		
	Dave France	WAP	1,062	10.5%		
	Jack Hayden	**PC**	**6,986**	**68.9%**		
			10,140	100.0%	21,694	46.9%
53 Foothills-Rocky View	Larry Ashmore	AG	937	7.8%		
	Herb Coburn	LIB	2,200	18.3%		
	Ricardo de Menezes	NDP	196	1.6%		
	Joseph McMaster	WAP	1,797	14.9%		
	Ted Morton	**PC**	**6,916**	**57.4%**		
			12,046	100.0%	25,223	48.0%
54 Fort McMurray-Wood Buffalo	**Guy C. Boutilier**	**PC**	**4,519**	**63.4%**		
	Ross Jacobs	LIB	1,758	24.7%		
	Mel Kraley	NDP	550	7.7%		
	Reginald (Reg) Normore	AG	300	4.2%		
			7,127	100.0%	33,245	21.5%
55 Fort Saskatchewan-Vegreville	Clayton Marsden	NDP	1,233	8.6%		
	Ryan Scheie	AG	551	3.9%		
	Ed Stelmach	**PC**	**11,169**	**78.1%**		
	Earl J. Woods	LIB	1,343	9.4%		
			14,296	100.0%	27,655	51.9%

Summary of Results by Electoral Division

Electoral Division	Candidates	Political Affiliation	Valid Votes Received	Percentage of Votes Polled	Names on List of Electors	Percentage of Voter Turnout
56 Grande Prairie-Smoky	John A. Croken	LIB	1,089	13.6%		
	Mel Knight	**PC**	**4,769**	**59.4%**		
	Todd Loewen	WAP	1,049	13.1%		
	Neil R.M. Peacock	NDP	832	10.4%		
	Rebecca Villebrun	AG	285	3.6%		
			8,024	100.0%	27,058	29.8%
57 Grande Prairie-Wapiti	Manuela Campbell	NDP	829	10.7%		
	Wayne Drysdale	**PC**	**5,145**	**66.7%**		
	Augustine Ebinu	LIB	1,304	16.9%		
	Art Proctor	AG	436	5.7%		
			7,714	100.0%	27,595	28.0%
58 Highwood	John Barrett	AG	691	5.8%		
	Carolyn Boulton	NDP	391	3.3%		
	Daniel W. Doherty	WAP	1,405	11.9%		
	George Groeneveld	**PC**	**7,715**	**65.1%**		
	Stan Shedd	LIB	1,647	13.9%		
			11,849	100.0%	28,922	41.1%
59 Innisfail-Sylvan Lake	Tophie Davies	NDP	702	6.3%		
	Garth Davis	LIB	1,539	13.9%		
	Wayne Edmondson	WAP	1,215	11.0%		
	Lisa Grant	AG	545	4.9%		
	Anthony Haggarty	IND	122	1.1%		
	Luke Ouellette	**PC**	**6,967**	**62.8%**		
			11,090	100.0%	27,233	40.9%
60 Lac La Biche-St. Paul	Alex Broadbent	LIB	1,627	17.8%		
	Ray Danyluk	**PC**	**6,527**	**71.3%**		
	Della Drury	NDP	1,003	11.0%		
			9,157	100.0%	19,019	48.5%
61 Lacombe-Ponoka	Joe Anglin	AG	3,226	22.9%		
	Steven P. Bradshaw	NDP	560	4.0%		
	Daniel Friesen	WAP	911	6.5%		
	Edith McPhedran	LIB	1,200	8.5%		
	Ray Prins	**PC**	**8,202**	**58.2%**		
			14,099	100.0%	29,935	47.2%
62 Leduc-Beaumont-Devon	Joyce Assen	LIB	2,329	16.7%		
	Kevin Colton	AG	495	3.6%		
	Lisa Erickson	NDP	1,057	7.6%		
	Sharon Maclise	WAP	1,008	7.2%		
	George Rogers	**PC**	**9,045**	**64.9%**		
			13,934	100.0%	32,419	43.1%
63 Lesser Slave Lake	**Pearl Calahasen**	**PC**	**3,384**	**65.2%**		
	Steve Noskey	LIB	1,109	21.4%		
	Bonnie Raho	AG	273	5.3%		
	Habby Sharkawi	NDP	426	8.2%		
			5,192	100.0%	19,905	26.2%

Summary of Results by Electoral Division

Electoral Division	Candidates	Political Affiliation	Valid Votes Received	Percentage of Votes Polled	Names on List of Electors	Percentage of Voter Turnout
64 Lethbridge-East	Jason Herasemluk	PC	4,715	39.2%		
	Helen McMenamin	AG	292	2.4%		
	Tom Moffatt	NDP	687	5.7%		
	Bridget Pastoor	**LIB**	**5,582**	**46.4%**		
	Grant Shaw	WAP	748	6.2%		
			12,024	100.0%	29,579	40.8%
65 Lethbridge-West	Bal Boora	LIB	4,022	35.1%		
	Matthew Fox	WAP	855	7.5%		
	James Moore	NDP	1,179	10.3%		
	Brennan Tilley	AG	392	3.4%		
	Greg Weadick	**PC**	**5,002**	**43.7%**		
			11,450	100.0%	30,677	37.5%
66 Little Bow	Kevin Kinahan	WAP	2,051	23.1%		
	Barry McFarland	**PC**	**5,150**	**58.1%**		
	Duane Petluk	NDP	322	3.6%		
	Marie Read	AG	267	3.0%		
	Everett Tanis	LIB	1,080	12.2%		
			8,870	100.0%	20,788	42.8%
67 Livingstone-Macleod	**Evan Berger**	**PC**	**6,037**	**64.2%**		
	Phil Burpee	NDP	476	5.1%		
	Bryan Hunt	AG	371	3.9%		
	Mike Judd	LIB	1,534	16.3%		
	John W McLeod	WAP	988	10.5%		
			9,406	100.0%	23,429	40.4%
68 Medicine Hat	Diana Arnott	NDP	484	4.6%		
	Karen Charlton	LIB	3,625	34.4%		
	Karen Kraus	AG	285	2.7%		
	Clint Rabb	WAP	746	7.1%		
	Rob Renner	**PC**	**5,388**	**51.2%**		
			10,528	100.0%	29,877	35.4%
69 Olds-Didsbury-Three Hills	Andy Davies	NDP	268	2.2%		
	Curt Engel	WAP	2,572	21.0%		
	Kate Haddow	AG	518	4.2%		
	Richard Marz	**PC**	**7,837**	**64.1%**		
	Tony Vonesch	LIB	1,038	8.5%		
			12,233	100.0%	24,599	49.7%
70 Peace River	Georg Beinert	WAP	539	10.7%		
	Adele Boucher Rymhs	NDP	1,248	24.7%		
	Frank Oberle	**PC**	**3,265**	**64.6%**		
			5,052	100.0%	17,990	28.2%
71 Red Deer-North	Richard Farrand	LIB	1,770	21.7%		
	Mary Anne Jablonski	**PC**	**4,715**	**57.9%**		
	Urs Lehner	WAP	630	7.7%		
	Shawn Nielsen	NDP	560	6.9%		
	Rueben Tschetter	AG	463	5.7%		
			8,138	100.0%	27,661	29.5%

Summary of Results by Electoral Division

Electoral Division	Candidates	Political Affiliation	Valid Votes Received	Percentage of Votes Polled	Names on List of Electors	Percentage of Voter Turnout
72 Red Deer-South	Evan Bedford	AG	609	4.8%		
	Teresa Bryanton	NDP	597	4.7%		
	Cal Dallas	**PC**	**7,139**	**56.2%**		
	Ed Klop	WAP	949	7.5%		
	Diane Kubanek	LIB	3,414	26.9%		
			12,708	100.0%	34,703	36.8%
73 Rocky Mountain House	Bruce Hutton	SPA	119	1.2%		
	Ty Lund	**PC**	**6,188**	**62.3%**		
	Norm McDougall	LIB	849	8.5%		
	Jennifer Ripley	AG	699	7.0%		
	Jorge Sousa	NDP	279	2.8%		
	Wilf Tricker	SC	643	6.5%		
	Fanie Van Heerden	WAP	1,156	11.6%		
			9,933	100.0%	22,934	43.5%
74 Sherwood Park	**Iris Evans**	**PC**	**9,312**	**63.1%**		
	Katharine Hay	NDP	904	6.1%		
	Rick Hoines	AG	689	4.7%		
	Louise Rogers	LIB	3,843	26.1%		
			14,748	100.0%	28,349	52.1%
75 Spruce Grove-Sturgeon-St. Albert	Ray Boudreau	LIB	4,528	29.4%		
	Peter Cross	NDP	960	6.2%		
	Doug Horner	**PC**	**9,369**	**60.8%**		
	Allan West	AG	545	3.5%		
			15,402	100.0%	33,092	46.8%
76 St. Albert	**Ken Allred**	**PC**	**8,403**	**54.1%**		
	Katy Campbell	NDP	959	6.2%		
	Jack Flaherty	LIB	5,598	36.0%		
	Ross Vincent	AG	576	3.7%		
			15,536	100.0%	32,550	47.9%
77 Stony Plain	Shelina Brown	NDP	976	7.3%		
	Bill Fraser	LIB	2,552	19.1%		
	Fred Lindsay	**PC**	**8,467**	**63.4%**		
	Sandy Pariseau	WAP	793	5.9%		
	Nora Shea	AG	571	4.3%		
			13,359	100.0%	29,026	46.1%
78 Strathcona	Gordon Barrett	SC	415	2.8%		
	Jon Friel	LIB	2,995	19.9%		
	Kate Harrington	AG	763	5.1%		
	Denny Holmwood	NDP	911	6.1%		
	Dave Quest	**PC**	**9,951**	**66.2%**		
			15,035	100.0%	32,140	47.0%
79 Strathmore-Brooks	Chris Bayford	AG	362	3.5%		
	Arno Doerksen	**PC**	**7,623**	**74.6%**		
	Gerry Hart	LIB	991	9.7%		
	Amanda H Shehata	WAP	935	9.1%		
	Brian Stokes	NDP	313	3.1%		
			10,224	100.0%	28,755	35.7%

Summary of Results by Electoral Division

Electoral Division	Candidates	Political Affiliation	Valid Votes Received	Percentage of Votes Polled	Names on List of Electors	Percentage of Voter Turnout
80 Vermilion-Lloydminster	Ngaio Hotte	AG	364	4.2%		
	Wendy Myshak	NDP	482	5.5%		
	Robert Sawatzky	LIB	826	9.5%		
	Lloyd Snelgrove	**PC**	**7,013**	**80.7%**		
			8,685	100.0%	23,399	37.2%
81 West Yellowhead	**Robin Campbell**	**PC**	**4,206**	**53.8%**		
	Earle Cunningham	WAP	326	4.2%		
	Lisa Higgerty	LIB	1,932	24.7%		
	Ken Kuzminski	NDP	1,054	13.5%		
	Scott Pickett	AG	296	3.8%		
			7,814	100.0%	20,770	37.8%
82 Wetaskiwin-Camrose	Keith Elliott	LIB	1,646	14.0%		
	Tyler Knelsen	WAP	818	7.0%		
	Midge Lambert	AG	458	3.9%		
	Sarah E. Mowat	NDP	1,078	9.2%		
	Verlyn Olson	**PC**	**7,726**	**65.9%**		
			11,726	100.0%	27,652	42.5%
83 Whitecourt-Ste. Anne	Link Byfield	WAP	2,146	21.6%		
	Mike Gray	LIB	1,106	11.1%		
	Leah Redmond	NDP	661	6.7%		
	George VanderBurg	**PC**	**6,019**	**60.6%**		
			9,932	100.0%	22,396	44.5%

Note: Percentage of voter turnout includes rejected and declined ballots, in addition to valid ballots cast, as reflected in the poll-by-poll results commencing on page 169. Names appear in the order and as recorded on ballots. Names in bold print represent elected candidates. Percentage of voter turnout may not sum to 100% due to rounding.

Voter turnout is calculated based on the elector count on the post-polling day Lists of Electors. These Lists include the number of names on the Lists of Electors after the target enumeration, with the additions of elector information from the revision period, online registrations and polling day swear-ins. Names of duplicated, relocated and deceased electors have been removed to provide a more accurate number of names on the Lists of Electors.

Party Abbreviations:

AG: Alberta Green Party
AP: Alberta Party
CP - A: Communist Party - Alberta
IND: Independent (no political party affiliation)
LIB: Alberta Liberal Party
NDP: Alberta New Democratic Party
PC: Progressive Conservative Association of Alberta
SC: Alberta Social Credit Party
SPA: Separation Party of Alberta
WAP: Wildrose Alliance Party

List of Returning Officers

Electoral Division	Name	Residence
01 Dunvegan-Central Peace	Larry Chorney	Fairview
02 Calgary-Bow	Sylvia Langlois	Calgary
03 Calgary-Buffalo	Jingwen (Cecilia) Chen	Calgary
04 Calgary-Cross	Walter Clarke	Calgary
05 Calgary-Currie	Robin Darsi	Calgary
06 Calgary-East	Le-Ann Lundgren	Calgary
07 Calgary-Egmont	Doreen Green	Calgary
08 Calgary-Elbow	Gwen Yaholnitsky	Calgary
09 Calgary-Fish Creek	David McIntyre	Calgary
10 Calgary-Foothills	Merilyn O'Bryan	Calgary
11 Calgary-Fort	Sheila Cooper	Calgary
12 Calgary-Glenmore	Elizabeth Evans	Calgary
13 Calgary-Hays	Alice Killam	Calgary
14 Calgary-Lougheed	Huntley O'Neill	Calgary
15 Calgary-Mackay	Joyce Dunlop	Calgary
16 Calgary-McCall	Shirley Barwise	Calgary
17 Calgary-Montrose	Lynn Warkentin	Calgary
18 Calgary-Mountain View	Olwen Thomas	Calgary
19 Calgary-North Hill	Andrea Grubbe	Calgary
20 Calgary-North West	Donald Severs	Calgary
21 Calgary-Nose Hill	Yvonne Armstrong	Calgary
22 Calgary-Shaw	Shauna Hunter	Calgary
23 Calgary-Varsity	Mary Lou Robertson	Calgary
24 Calgary-West	Barry Whistlecraft	Calgary
25 Edmonton-Beverly-Clareview	Roger Poloway	Edmonton
26 Edmonton-Calder	Verna Acton	Edmonton
27 Edmonton-Castle Downs	Linda Brown	Edmonton
28 Edmonton-Centre	Nikki Allan	Edmonton
29 Edmonton-Decore	William Maxim	Edmonton
30 Edmonton-Ellerslie	Amardeep Pandher	Edmonton
31 Edmonton-Glenora	Kimberley Davis	Edmonton
32 Edmonton-Gold Bar	William (Larry) Kehoe	Edmonton
33 Edmonton-Highlands-Norwood	Michael Tarasenko	Edmonton
34 Edmonton-Manning	Louise Hopp	Edmonton
35 Edmonton-McClung	Richard Travis	Edmonton
36 Edmonton-Meadowlark	Allison Wojtaszek	Edmonton
37 Edmonton-Mill Creek	Michele Arts	Edmonton
38 Edmonton-Mill Woods	Adoracion Gonzales	Edmonton
39 Edmonton-Riverview	Mark McAthey	Edmonton
40 Edmonton-Rutherford	Christy Macfarlane	Edmonton
41 Edmonton-Strathcona	Leslie L. Silver	Edmonton
42 Edmonton-Whitemud	Earl Nent	Edmonton
43 Airdrie-Chestermere	Donald Thomas	Airdrie
44 Athabasca-Redwater	Mabel Dick	Athabasca

List of Returning Officers

Electoral Division	Name	Residence
45 Banff-Cochrane	Susann Britton	Canmore
46 Barrhead-Morinville-Westlock	Clement Fagnan	Westlock
47 Battle River-Wainwright	Doreen Anderson	Wainwright
48 Bonnyville-Cold Lake	Robert Engleder	Cold Lake
49 Cardston-Taber-Warner	Daryll Leavitt	Cardston
50 Cypress-Medicine Hat	Lyn Dillenbeck	Foremost
51 Drayton Valley-Calmar	Donna Palmer	Drayton Valley
52 Drumheller-Stettler	Doreen Nixon	Byemoor
53 Foothills-Rocky View	Janice Bakal	Calgary
54 Fort McMurray-Wood Buffalo	Pauline Gauthier	Fort McMurray
55 Fort Saskatchewan-Vegreville	Ralph Soldan	Vegreville
56 Grande Prairie-Smoky	Margaret Seweryn	Sunset House
57 Grande Prairie-Wapiti	Cindy Trudel	Wembly
58 Highwood	Jacqueline Nelson	High River
59 Innisfail-Sylvan Lake	Kenneth Fulton	Innisfail
60 Lac La Biche-St. Paul	Linda Ference	St. Paul
61 Lacombe-Ponoka	Margaret DeVries	Lacombe
62 Leduc-Beaumont-Devon	Cathy McGregor	Beaumont
63 Lesser Slave Lake	Nona Elliott	Grouard
64 Lethbridge-East	Jan M. Okamura	Lethbridge
65 Lethbridge-West	Clifford Brown	Lethbridge
66 Little Bow	Virginia Wauters	Lethbridge
67 Livingstone-Macleod	Carol Brown	Pincher Creek
68 Medicine Hat	Allan Bloomfield	Medicine Hat
69 Olds-Didsbury-Three Hills	James Allison	Didsbury
70 Peace River	Cheryl Anderson	Peace River
71 Red Deer-North	Lynne Mulder	Red Deer
72 Red Deer-South	Noreen Stuart	Red Deer
73 Rocky Mountain House	David McDonald	Rocky Mountain House
74 Sherwood Park	Marlene Martin	Sherwood Park
75 Spruce Grove-Sturgeon-St. Albert	Louise Kluthe	Morinville
76 St. Albert	Donna Parchewsky	St. Albert
77 Stony Plain	Bill Forbes	Stony Plain
78 Strathcona	Brenda Evans	Sherwood Park
79 Strathmore-Brooks	Heather Kazimir	Brooks
80 Vermilion-Lloydminster	Howard Huston	Mannville
81 West Yellowhead	Betty Stitzenberger	Edson
82 Wetaskiwin-Camrose	Diane Duce	Wetaskiwin
83 Whitecourt-Ste. Anne	Carol Ohler	Sangudo

HISTORICAL AND COMPARATIVE RESULTS

- Comparative Statistics—General Election 1979 to 2008
- Candidate Summary of Results—General Election 1979 to 2004
- Electoral Summary—General Election 1905 to 2008

Comparative Statistics - General Election 1979 - 2008
Overall Summary of Ballots Cast and Percentage of Voter Turnout

Election	Valid Ballots	Rejected/Declined Ballots	Ballots Cast	Names on List	Voter Turnout
2008*	950,363	3,414	953,777	2,350,045	40.59
2004*	890,635	3,956	894,591	1,982,843	45.12
2001*	1,013,152	2,692	1,015,844	1,902,906	53.38
1997	945,713	2,625	948,338	1,764,128	53.75
1993	989,025	2,447	991,472	1,646,729	60.21
1989	829,189	2,051	831,240	1,550,867	53.60
1986	713,654	1,722	715,376	1,514,182	47.25
1982	944,936	2,708	947,644	1,435,752	66.00
1979	710,963	2,691	713,654	1,215,490	58.71

Note: Historically, the largest voter turnout was 81.8%, which occurred at the General Election of August 22, 1935. The smallest voter turnout, prior to 2008, was 45.1% on November 22, 2004.

*Voter turnout is calculated based on the elector count on the post-polling day Lists of Electors. These Lists include the number of names on the Lists of Electors after the target enumeration, with the additions of elector information from the revision period, online registrations and polling day swear-ins. Names of duplicated, relocated and deceased electors have been removed to provide a more accurate number of names on the Lists of Electors.

Candidate Summary of Results
General Election Results – Monday, November 22, 2004

Registered Political Party or Independent Candidate	Candidates Nominated	Candidates Elected	Votes Received	Percentage of Vote
Alberta Alliance Party	83	1	77,466	8.70
Alberta Greens	49	0	24,451	2.75
Alberta Liberal Party	82	16	261,737	29.39
Alberta New Democratic Party	83	4	90,829	10.20
Alberta Party	4	0	2,481	0.28
Alberta Social Credit Party	42	0	10,998	1.23
Communist Party – Alberta	2	0	98	0.01
Progressive Conservative Association of Alberta	83	62	416,886	46.80
Separation Party of Alberta	12	0	4,695	0.53
Independent Candidates	10	0	994	0.11
TOTAL	450	83	890,635	100.00

Note: The total number of candidates nominated represents the number of candidates who contested the election. No candidates were nominated by the Equity Party or the Reform Party of Alberta.

General Election Results – Monday, March 12, 2001

Registered Political Party or Independent Candidate	Candidates Nominated	Candidates Elected	Votes Received	Percentage of Vote
Alberta First Party	16	0	8,851	0.87
Alberta Greens	10	0	2,850	0.28
Alberta Liberal Party	83	7	276,854	27.33
Alberta New Democratic Party	83	2	81,339	8.03
Alberta Social Credit Party	12	0	5,361	0.53
Communist Party – Alberta	2	0	117	0.01
Progressive Conservative Association of Alberta	83	74	627,252	61.91
Independent Candidates	29	0	10,528	1.04
TOTAL	318	83	1,013,152	100.00

Note: The total number of candidates nominated represents the number of candidates who contested the election. No candidates were nominated by the following parties: Alberta Party Political Association, Equity Party, Natural Law Party or the Reform Party of Alberta.

Candidate Summary of Results
General Election Results - Tuesday, March 11, 1997

Registered Political Party or Independent Candidate	Candidates Nominated	Candidates Elected	Votes Received	Percentage of Vote
Alberta Greens	7	0	1,039	0.11
Alberta Liberal Party	83	18	309,748	32.75
Alberta New Democratic Party	77	2	83,292	8.81
Alberta Social Credit Party	70	0	64,667	6.84
Communist Party - Alberta	1	0	61	0.01
Forum Party	4	0	597	0.06
Natural Law Party of Alberta	16	0	1,303	0.14
Progressive Conservative Association of Alberta	83	63	483,914	51.17
Independent Candidates	6	0	1,092	0.11
TOTAL	347	83	945,713	100.00

Note: The total number of candidates nominated represents the number of candidates who contested the election. No candidates were nominated by the Alliance Party of Alberta or the Reform Party of Alberta.

General Election Results - Tuesday, June 15, 1993

Registered Political Party or Independent Candidate	Candidates Nominated	Candidates Elected	Votes Received	Percentage of Vote
Alberta Greens	11	0	1,995	0.20
Alberta Liberal Party	83	32	392,899	39.73
Alberta New Democratic Party	83	0	108,883	11.01
Alberta Social Credit Party	39	0	23,885	2.41
Alliance Party of Alberta	4	0	3,548	0.36
Communist Party - Alberta	1	0	47	0.00
Confederation of Regions Party of Alberta	12	0	3,556	0.36
Natural Law Party of Alberta	45	0	5,017	0.51
Progressive Conservative Association of Alberta	83	51	439,981	44.49
Independent Candidates	21	0	9,214	0.93
TOTAL	382	83	989,025	100.00

Note: The total number of candidates nominated represents the number of candidates who contested the election. No candidates were nominated by the Reform Party of Alberta.

Candidate Summary of Results
General Election Results - Monday, March 20, 1989

Registered Political Party or Independent Candidate	Candidates Nominated	Candidates Elected	Votes Received	Percentage of Vote
Alberta Liberal Party	83	8	237,787	28.68
Alberta New Democratic Party	83	16	217,972	26.29
Alberta Social Credit Party	6	0	3,939	0.47
Communist Party – Alberta	2	0	85	0.01
Progressive Conservative Association of Alberta	83	59	367,244	44.29
Independent Candidates	10	0	2,162	0.26
TOTAL	267	83	829,189	100.00

Note: The total number of candidates nominated represents the number of candidates who contested the election. No Candidates were nominated by the following parties: Alberta Independence Party, Alberta Political Alliance, Confederation of Regions Party of Alberta, Heritage Party of Alberta or the Representative Party of Alberta.

General Election Results - Thursday, May 8, 1986

Registered Political Party or Independent Candidate	Candidates Nominated	Candidates Elected	Votes Received	Percentage of Vote
Alberta Liberal Party	63	4	87,239	12.22
Alberta New Democratic Party	83	16	208,561	29.22
Communist Party of Alberta	6	0	199	0.03
Confederation of Regions Party of Alberta	6	0	2,866	0.40
Heritage Party of Alberta	6	0	601	0.08
Progressive Conservative Association of Alberta	83	61	366,783	51.40
Representative Party of Alberta	46	2	36,656	5.14
Western Canada Concept Party of Alberta	20	0	4,615	0.65
Independent Candidates	20	0	6,134	0.86
TOTAL	333	83	713,654	100.00

Note: The total number of candidates nominated represents the number of candidates who contested the election. No candidates were nominated by the Alberta Political Alliance Party or the Alberta Social Credit Party.

Candidate Summary of Results
General Election Results - Tuesday, November 2, 1982

Registered Political Party or Independent Candidate	Candidates Nominated	Candidates Elected	Votes Received	Percentage of Vote
Alberta Liberal Party	29	0	17,074	1.81
Alberta New Democratic Party	79	2	177,166	18.75
Alberta Reform Movement	14	0	6,258	0.66
Alberta Social Credit Party	23	0	7,843	0.83
Communist Party of Alberta	8	0	389	0.04
Progressive Conservative Association of Alberta	79	75	588,485	62.28
Western Canada Concept Party of Alberta	78	0	111,131	11.76
Independent Candidates	34	2	36,590	3.87
TOTAL	344	79	944,936	100.00

Note: The total number of candidates nominated represents the number of candidates who contested the election. No candidates were nominated by the Unparty Party (Alberta).

General Election Results - Wednesday, March 14, 1979

Registered Political Party or Independent Candidate	Candidates Nominated	Candidates Elected	Votes Received	Percentage of Vote
Alberta Liberal Party	78	0	43,792	6.16
Alberta New Democratic Party	79	1	111,984	15.75
Alberta Social Credit Party	79	4	141,284	19.87
Communist Party of Alberta	7	0	357	0.05
Progressive Conservative Association of Alberta	79	74	408,097	57.40
Independent Candidates	12	0	5,449	0.77
TOTAL	334	79	710,963	100.00

Note: The total number of candidates nominated represents the number of candidates who contested the election. All registered parties nominated candidates to contest the election.

Electoral Summary
1905 - 2008

The number of provincial electoral divisions has increased from 25 at the first general election in 1905 to 83 at the 1986 election. Electoral division boundaries are reviewed by an independent commission in accordance with the *Electoral Boundaries Commission Act.*

The following is a summary of the changes:

Legislative Assembly	Date of Election	Number of Electoral Divisions	Number of Members Elected	Distribution of Seats by Political Affiliation	
1	1905, Thursday, November 9	25	25	Liberal Conservative	22 3
2	1909, Monday, March 22	39	41 – Calgary & Edmonton had 2 members each	Liberal Conservative Socialist Independent Liberal Independent	36 2 1 1 1
3	1913, Thursday, April 17	55	56 – Edmonton had 2 members	Liberal Conservative	39 17
4	1917, Thursday, June 7	56	58 – 2 military elected at large	Liberal Conservative Independent Labour	34 19 2 1
5	1921, Monday, July 18	52	61 – Edmonton & Calgary each had 5 members & Medicine Hat had 2	United Farmers Liberal Labour Independent	38 15 4 4
6	1926, Monday, June 28	52	61 – Edmonton & Calgary each had 5 members & Medicine Hat had 2	United Farmers Liberal Labour Conservative Independent Labour	43 7 5 5 1
7	1930, Thursday, June 19	53	63 – Edmonton & Calgary had 6 members each	United Farmers Liberal Conservative Labour Independent	39 11 6 4 3
8	1935, Thursday, August 22	53	63 – Edmonton & Calgary had 6 members each	Social Credit Liberal Conservative	56 5 2

Legislative Assembly	Date of Election	Number of Electoral Divisions	Number of Members Elected	Distribution of Seats by Political Affiliation	
9	1940, Thursday, March 21	49	57 – Edmonton & Calgary had 5 members each	Social Credit	36
				Independent	19
				Liberal	1
				Labour	1
10	1944, Tuesday, August 8	49	57 – Edmonton & Calgary had 5 members each	Social Credit	51
				Independent	3
				CCF	2
				Veterans Party	1
11	1948, Tuesday, August 17	49	57 – Edmonton & Calgary had 5 members each	Social Credit	51
				Liberal	2
				CCF	2
				Independent Social Credit	1
				Independent	1
12	1952, Tuesday, August 5	50	60 – Edmonton & Calgary had 6 members each	Social Credit	53
				Liberal	3
				Independent Social Credit	1
				CCF	1
				Conservative	1
				PC	1
13	1955, Wednesday, June 29	50	61 – Edmonton had 7 members & Calgary had 6 members	Social Credit	37
				Liberal	15
				Conservative	3
				CCF	2
				Liberal Conservative	1
				Independent Social Credit	1
				Independent	1
				Coalition	1
14	1959, Thursday, June 18	65	65	Social Credit	61
				Liberal	1
				PC	1
				Independent Social Credit	1
				Coalition	1
15	1963, Monday, June 17	63	63	Social Credit	60
				Liberal	2
				Coalition	1
16	1967, Tuesday, May 23	65	65	Social Credit	55
				PC	6
				Liberal	3
				Independent	1

Legislative Assembly	Date of Election	Number of Electoral Divisions	Number of Members Elected	Distribution of Seats by Political Affiliation	
17	1971, Monday, August 30	75	75	PC	49
				Social Credit	25
				NDP	1
18	1975, Wednesday, March 26	75	75	PC	69
				Social Credit	4
				NDP	1
				Independent	1
19	1979, Wednesday, March 14	79	79	PC	74
				Social Credit	4
				NDP	1
20	1982, Tuesday, November 2	79	79	PC	75
				NDP	2
				Independent	2
21	1986, Thursday, May 8	83	83	PC	61
				NDP	16
				Liberal	4
				RPA	2
22	1989, Monday, March 20	83	83	PC	59
				NDP	16
				Liberal	8
23	1993, Tuesday, June 15	83	83	PC	51
				Liberal	32
24	1997, Tuesday, March 11	83	83	PC	63
				Liberal	18
				NDP	2
25	2001, Monday, March 12	83	83	PC	74
				Liberal	7
				NDP	2
26	2004, Monday, November 22	83	83	PC	62
				Liberal	16
				NDP	4
				AA	1
27	2008, Monday, March 3	83	83	PC	72
				Liberal	9
				NDP	2

Note:
AA - Alberta Alliance Party
CCF - Cooperative Commonwealth Federation
NDP - New Democratic Party
PC - Progressive Conservative
RPA - Representative Party of Alberta

2008 VOTER TURNOUT

Voter turnout can be calculated in a number of different ways. One way is by comparing the number of ballots cast to the number of names on the List of Electors at the close of polls on polling day. This is how turnout has been calculated for past elections. However, the number of names on the polling day Lists of Electors, while readily available, is known to include numerous duplicates, since some electors appear at both old and new addresses, in the case of recent moves.

Presentation of voter turnout using the polling day Lists of Electors continues on the Statements of Official Results which follow, to reflect information submitted by Returning Officers.

The following table provides voter turnout using statistics from the post-polling day Lists of Electors which have duplicates removed. This method of calculation is more accurate since it accounts for the number of electors, without duplication. Similar data is presented on page 158 for the 2001 and 2004 general elections.

Electoral Division	Ballots Cast	Names on List Post-polling Day	% Voter Turnout
01 Dunvegan-Central Peace	8,022	15,300	52.4
02 Calgary-Bow	14,844	30,930	48.0
03 Calgary-Buffalo	9,488	31,223	30.4
04 Calgary-Cross	7,065	25,609	27.6
05 Calgary-Currie	12,278	31,842	38.6
06 Calgary-East	8,558	26,447	32.4
07 Calgary-Egmont	12,486	30,070	41.5
08 Calgary-Elbow	14,598	30,266	48.2
09 Calgary-Fish Creek	13,190	28,203	46.8
10 Calgary-Foothills	12,669	33,083	39.3
11 Calgary-Fort	8,301	27,035	30.7
12 Calgary-Glenmore	12,738	27,997	45.5
13 Calgary-Hays	12,866	34,364	37.4
14 Calgary-Lougheed	13,720	34,874	39.3
15 Calgary-Mackay	12,962	37,883	34.2
16 Calgary-McCall	9,680	30,669	31.6
17 Calgary-Montrose	7,680	25,175	30.5
18 Calgary-Mountain View	13,809	33,311	41.5
19 Calgary-North Hill	11,208	27,219	41.2
20 Calgary-North West	18,252	41,837	43.6
21 Calgary-Nose Hill	9,340	26,387	35.4
22 Calgary-Shaw	12,104	30,409	39.8
23 Calgary-Varsity	14,664	29,481	49.7

Electoral Division	Ballots Cast	Names on List Post-polling Day	% Voter Turnout
24 Calgary-West	17,601	40,146	43.8
25 Edmonton-Beverly-Clareview	10,575	28,057	37.7
26 Edmonton-Calder	11,193	27,420	40.8
27 Edmonton-Castle Downs	13,936	34,570	40.3
28 Edmonton-Centre	11,298	30,335	37.2
29 Edmonton-Decore	10,041	29,184	34.4
30 Edmonton-Ellerslie	10,994	28,944	38.0
31 Edmonton-Glenora	11,576	27,266	42.5
32 Edmonton-Gold Bar	14,041	29,343	47.9
33 Edmonton-Highlands-Norwood	9,342	27,079	34.5
34 Edmonton-Manning	11,497	29,724	38.7
35 Edmonton-McClung	14,665	32,587	45.0
36 Edmonton-Meadowlark	11,298	28,602	39.5
37 Edmonton-Mill Creek	13,594	29,773	45.7
38 Edmonton-Mill Woods	10,856	27,755	39.1
39 Edmonton-Riverview	14,777	28,132	52.5
40 Edmonton-Rutherford	12,338	26,939	45.8
41 Edmonton-Strathcona	11,947	30,390	39.3
42 Edmonton-Whitemud	20,709	42,793	48.4
43 Airdrie-Chestermere	14,999	38,989	38.5
44 Athabasca-Redwater	11,023	24,394	45.2
45 Banff-Cochrane	9,619	25,778	37.3
46 Barrhead-Morinville-Westlock	11,877	24,792	47.9
47 Battle River-Wainwright	10,271	21,064	48.8
48 Bonnyville-Cold Lake	5,900	20,243	29.1
49 Cardston-Taber-Warner	9,519	19,905	47.9
50 Cypress-Medicine Hat	8,936	25,035	35.7
51 Drayton Valley-Calmar	10,128	20,923	48.4
52 Drumheller-Stettler	10,168	21,694	46.9
53 Foothills-Rocky View	12,117	25,223	48.0
54 Fort McMurray-Wood Buffalo	7,152	33,245	21.5
55 Fort Saskatchewan-Vegreville	14,346	27,655	51.9
56 Grande Prairie-Smoky	8,055	27,058	29.8
57 Grande Prairie-Wapiti	7,731	27,595	28.0
58 Highwood	11,883	28,922	41.1
59 Innisfail-Sylvan Lake	11,130	27,233	40.9
60 Lac La Biche-St. Paul	9,220	19,019	48.5
61 Lacombe-Ponoka	14,122	29,935	47.2

Electoral Division	Ballots Cast	Names on List Post-polling Day	% Voter Turnout
62 Leduc-Beaumont-Devon	13,988	32,419	43.1
63 Lesser Slave Lake	5,211	19,905	26.2
64 Lethbridge-East	12,082	29,579	40.8
65 Lethbridge-West	11,489	30,677	37.5
66 Little Bow	8,892	20,788	42.8
67 Livingstone-Macleod	9,457	23,429	40.4
68 Medicine Hat	10,579	29,877	35.4
69 Olds-Didsbury-Three Hills	12,237	24,599	49.7
70 Peace River	5,072	17,990	28.2
71 Red Deer-North	8,170	27,661	29.5
72 Red Deer-South	12,756	34,703	36.8
73 Rocky Mountain House	9,973	22,934	43.5
74 Sherwood Park	14,780	28,349	52.1
75 Spruce Grove-Sturgeon-St. Albert	15,472	33,092	46.8
76 St. Albert	15,603	32,550	47.9
77 Stony Plain	13,395	29,026	46.1
78 Strathcona	15,094	32,140	47.0
79 Strathmore-Brooks	10,261	28,755	35.7
80 Vermilion-Lloydminster	8,699	23,399	37.2
81 West Yellowhead	7,841	20,770	37.8
82 Wetaskiwin-Camrose	11,763	27,652	42.5
83 Whitecourt-Ste. Anne	9,977	22,396	44.5
Totals:	**953,777**	**2,350,045**	**40.6**

2008 STATEMENTS OF OFFICIAL RESULTS

The following poll-by-poll results have been taken directly from the Statements of Official Results completed by Returning Officers in the 83 electoral divisions across the province.

The maps shown are those described by the *Electoral Divisions Act*. The polling subdivision numbers refer to geographic areas identified on each of the maps.

Poll-by-poll results include the number of valid ballots cast for each candidate, along with the number of rejected, spoiled and declined ballots.

- A valid ballot is one that is clearly marked for one candidate in accordance with section 111 of the *Election Act (the Act)*.
- A rejected ballot is one that is not counted in accordance with section 111(5) of *the Act*. Election officers reject ballots in a number of specific situations, including situations in which the elector's intent is unclear, no candidate or more than one candidate is selected, or when readily identifying marks are added.

  A Special Ballot returned after the close of polls on polling day is rejected in accordance with section 119 of *the Act*.
- A spoiled ballot is one that is marked incorrectly by an elector, who then obtains a replacement ballot from the deputy returning officer in accordance with section 102 of *the Act*. Spoiled ballots are not placed in the ballot box for counting.
- A declined ballot is one that is returned by an elector who declines to vote for any candidate listed on the ballot, in accordance with section 107 of *the Act*.

Poll-by-poll results display the number of eligible electors, including all electors who were on the February 2008 List of Electors, those who were added during the target enumeration and Revision Period, and those who were added by swearing in on polling day. The percentage of voter turnout is calculated on a poll-by-poll basis using the total number of eligible electors at the close of polls on polling day. As indicated previously, the number of eligible electors that appeared on polling day is known to include numerous duplicates, since some electors appear at both old and new addresses.

The percentage of voter turnout was provided on an electoral division basis, on pages 166 through 168, using the total number of eligible electors on the post-polling day Lists of Electors. This calculation is more accurate because the names of electors who have moved, deceased or appear in duplicate have been removed to derive the actual number of eligible electors.

Maps are available in electronic format at www.elections.ab.ca.

Note: Dashed lines represent municipal boundaries changes after December 31, 2002.

Electoral Division of Dunvegan-Central Peace
General Election Statement of Official Results - March 3, 2008

POLL NUMBER	NAME OF POLL	NAMES ON LIST	HECTOR GOUDREAU PC	DALE LUEKEN WAP	NATHAN MACKLIN NDP	BOB WOKEN LIB	V	S	D	R	% VOTER TURNOUT
1	REMOTE	0	0	0	0	0	0	0	0	0	0
2	BEAR CANYON/CLEARDALE	228	25	11	3	0	39	0	0	0	17.1
3	WORSLEY	299	80	79	12	2	173	0	0	0	57.9
4	EUREKA RIVER	328	43	86	20	1	150	0	0	0	45.7
5	DAVID THOMPSON	302	45	57	28	1	131	0	0	0	43.4
6	SAVANA/SILVER/4TH CREEK	383	74	89	32	2	197	0	0	0	51.4
7	HINES CREEK RURAL	289	69	82	18	2	171	1	0	0	59.2
8	VILLAGE of HINES CREEK	322	35	57	9	6	107	0	0	0	33.2
9	BROWNVALE	336	44	56	48	9	157	0	0	1	47.0
10	BERWYN RURAL	335	63	38	37	2	140	0	0	0	41.8
11	BERWYN VILLAGE	395	72	47	49	10	178	1	0	0	45.1
12	GRIMSHAW NORTH	293	65	25	26	10	126	1	0	0	43.0
13	GRIMSHAW WEST	340	51	37	22	4	114	0	0	0	33.5
14	GRIMSHAW SOUTH WEST	474	78	58	29	8	173	0	0	0	36.5
15	GRIMSHAW SOUTH	372	57	40	15	3	115	0	0	0	30.9
16	GRIMSHAW EAST	329	43	46	12	8	109	0	0	0	33.1
17	GRIMSHAW RURAL	271	57	31	28	3	119	0	0	0	43.9
18	BONANZA	367	78	53	5	0	136	0	0	0	37.1
19	GORDONDALE	153	35	16	10	1	62	0	0	0	40.5
20	BLUEBERRY MOUNTAIN	220	65	24	20	1	110	0	0	1	50.5
21	GAGE-HIGHLAND PARK	332	61	56	45	2	164	0	0	0	49.4
22	FAIRVIEW BEAVERIDGE	455	101	74	24	3	202	0	0	0	44.4
23	FAIRVIEW HOSPITAL AREA	420	79	72	25	7	183	1	0	0	43.6
24	FAIRVIEW BICKELL HEIGHTS	369	61	59	22	3	145	0	0	0	39.3
25	FAIRVIEW-WEST END	352	81	52	23	7	163	0	0	0	46.3
26	FAIRVIEW-CENTER	280	29	23	20	2	74	0	0	0	26.4
27	FAIRVIEW EAST	470	52	54	24	3	133	0	0	0	28.3
28	VANRENA-WATERHOLE	228	57	34	23	2	116	0	1	0	51.3
29	FRIEDENSTAL-BLUESKY	312	62	47	27	6	142	0	0	0	45.5
30	WHITELAW	269	43	62	21	0	126	0	0	0	46.8
31	SPIRIT RIVER RURAL	333	60	68	20	6	154	0	0	0	46.2
32	SPIRIT RIVER EAST	432	86	36	22	12	156	0	0	0	36.1
33	SPIRIT RIVER SOUTH WEST	432	89	39	13	7	148	0	0	0	34.3
34	RYCROFT RURAL	393	96	51	33	8	188	0	0	0	47.8
35	RYCROFT VILLAGE	424	88	61	29	5	183	1	0	1	43.4
36	WANHAM	310	65	35	28	1	129	0	0	0	41.6
37	EAGLESHAM	309	74	26	24	3	127	0	0	0	41.1
38	TANGENT	223	69	26	14	6	115	0	0	0	51.6
39	JEAN COTE	191	70	11	17	3	101	1	0	0	52.9
40	CULP	263	100	23	18	1	142	0	0	0	54.0
41	GIROUXVILLE	199	82	13	12	3	110	0	0	0	55.3
42	FALHER RURAL	281	107	12	27	1	147	0	0	1	52.7
43	FALHER EAST	473	115	15	20	8	158	1	0	0	33.4
44	FALHER SOUTH WEST	460	148	17	15	8	188	1	0	0	40.9
45	DONNELLY	450	123	48	27	8	206	0	0	1	46.0
46	MCLENNAN EAST	448	93	35	32	11	171	1	0	0	38.2
47	MCLENNAN RURAL	528	100	31	27	9	167	1	0	0	31.6
48	WOKING	416	103	48	20	36	207	0	0	0	49.8
49	GUY	409	107	43	20	3	173	0	0	0	42.3
50	ADVANCE-SPIRIT RIVER		69	20	5	3	97	0	0	0	
51	ADVANCE-FALHER		114	21	18	6	159	0	0	0	

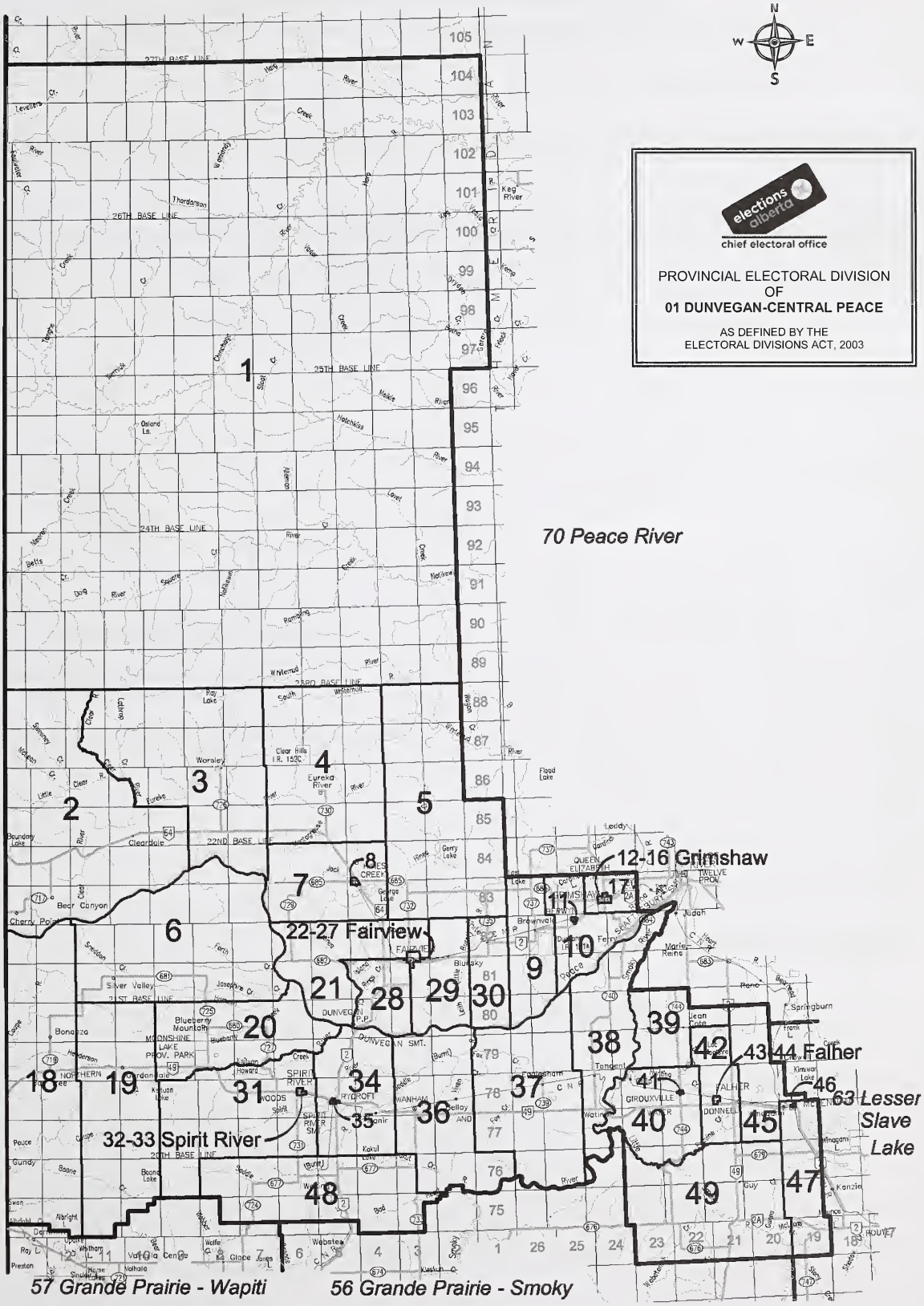
N
W
E
S
elections alberta
chief electoral office
PROVINCIAL ELECTORAL DIVISION
OF
01 DUNVEGAN-CENTRAL PEACE
AS DEFINED BY THE
ELECTORAL DIVISIONS ACT, 2003
70 Peace River
12-16 Grimshaw
22-27 Fairview
32-33 Spirit River
43 44 Falher
63 Lesser Slave Lake
57 Grande Prairie - Wapiti
56 Grande Prairie - Smoky

Electoral Division of Dunvegan-Central Peace
General Election Statement of Official Results - March 3, 2008

POLL NUMBER	NAME OF POLL	NAMES ON LIST	HECTOR GOUDREAU PC	DALE LUEKEN WAP	NATHAN MACKLIN NDP	BOB WOKEN LIB	V	S	D	R	% VOTER TURNOUT
52	ADVANCE-FAIRVIEW		125	62	32	10	229	0	0	0	
53	ADVANCE-GRIMSHAW		42	32	14	10	98	0	0	0	
54	MOBILE-BERWYN/FAIRVIEW/GRIMSHAW/HINES CREEK		68	30	10	6	114	1	2	0	
55	MOBILE-FALHER/MCLENNAN		83	13	10	3	109	1	7	0	
56	MOBILE-SPIRIT RIVER		38	11	9	3	61	1	0	1	
57	SPECIAL BALLOT		128	47	9	0	184	0	0	30	
	TOTAL	**16,497**	**4,147**	**2,339**	**1,202**	**288**	**7,976**	**13**	**10**	**36**	**48.6**

V=Valid Ballots **S=Spoiled Ballots** **D=Declined Ballots** **R=Rejected Ballots**

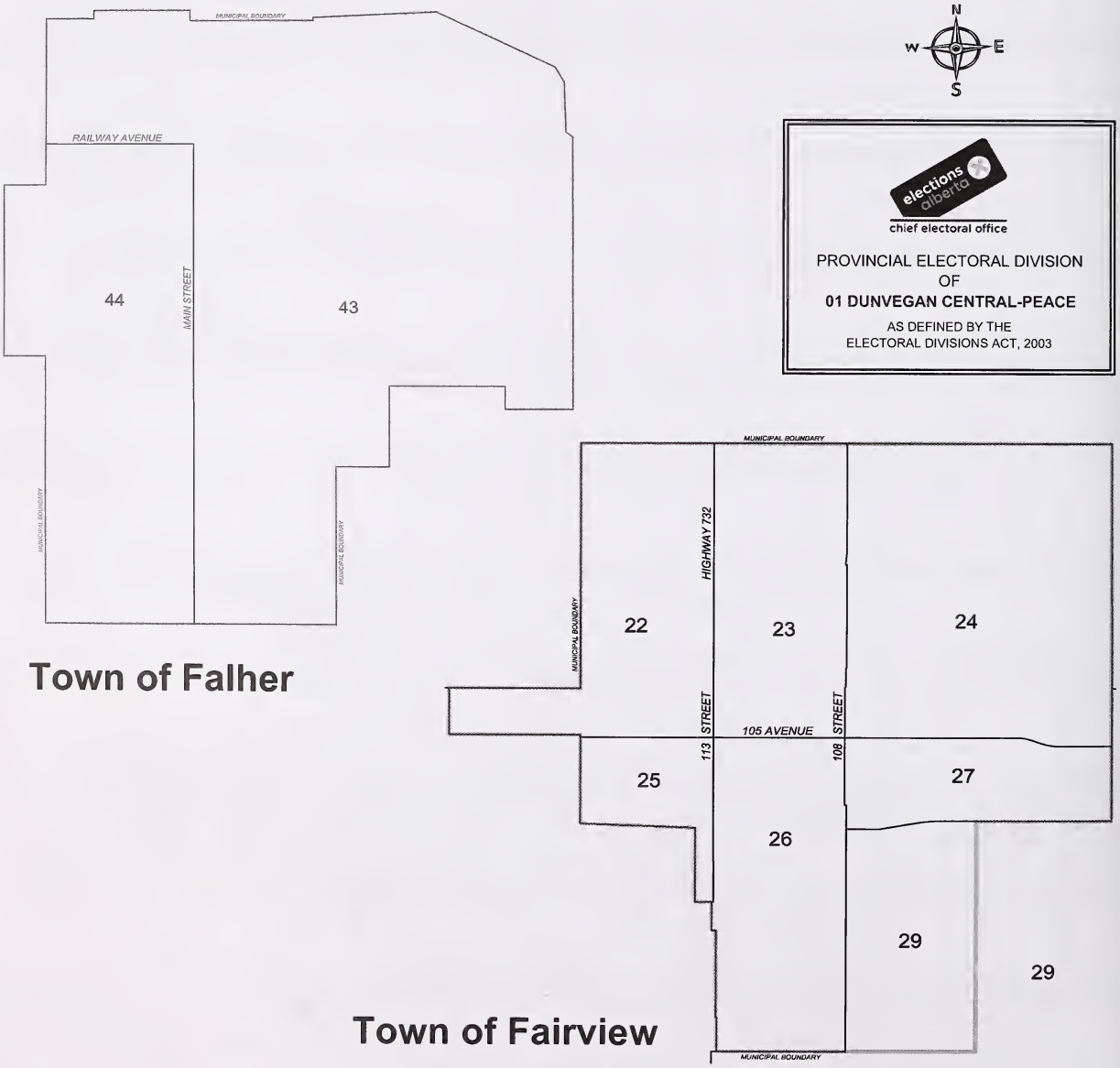

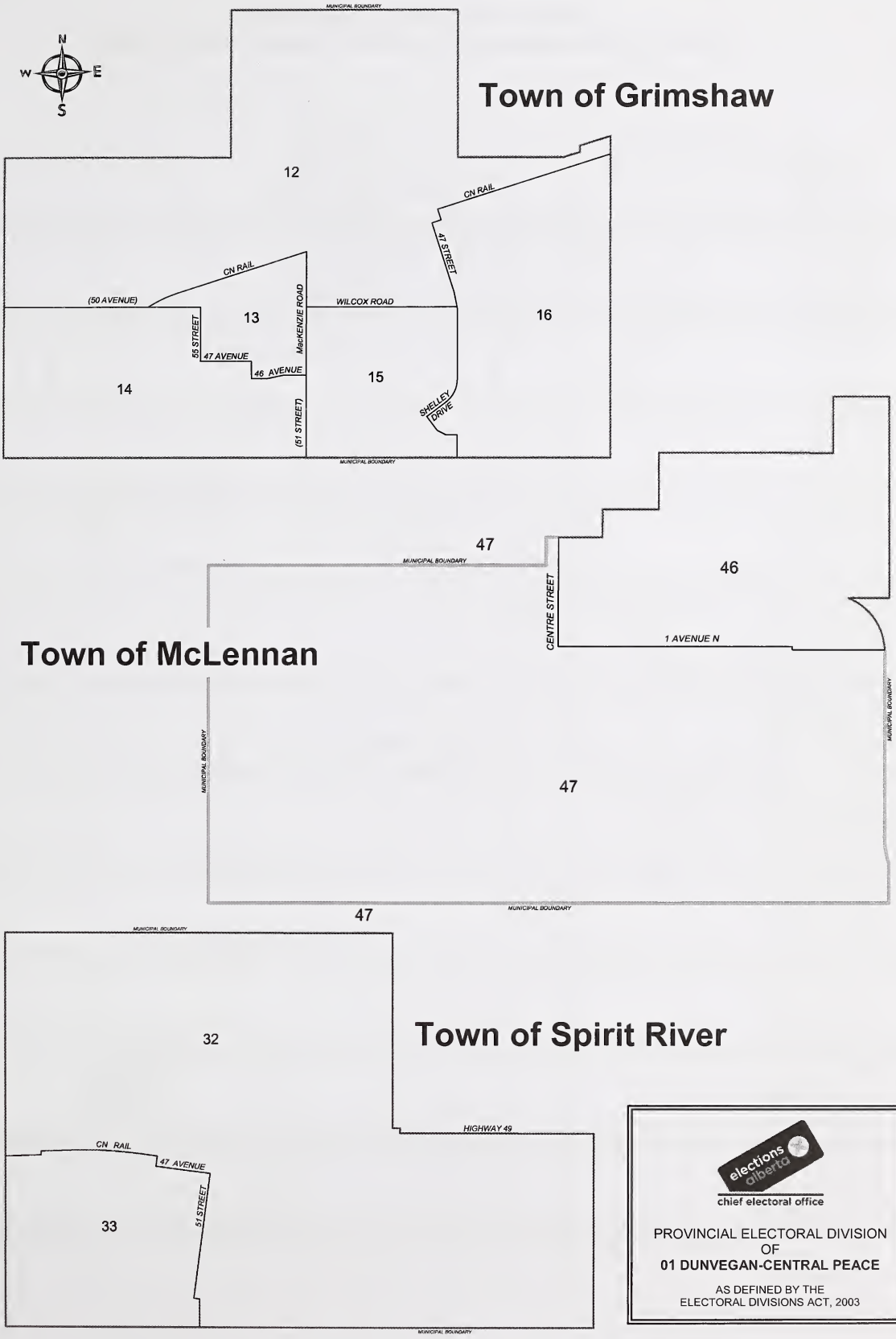
N
W
E
S
Town of Grimshaw
MUNICIPAL BOUNDARY
12
CN RAIL
47 STREET
CN RAIL
(50 AVENUE)
13
MacKENZIE ROAD
WILCOX ROAD
16
55 STREET
47 AVENUE
46 AVENUE
14
15
SHELLEY DRIVE
(51 STREET)
MUNICIPAL BOUNDARY
47
MUNICIPAL BOUNDARY
46
CENTRE STREET
1 AVENUE N
Town of McLennan
MUNICIPAL BOUNDARY
MUNICIPAL BOUNDARY
47
MUNICIPAL BOUNDARY
47
MUNICIPAL BOUNDARY
32
Town of Spirit River
HIGHWAY 49
CN RAIL
47 AVENUE
51 STREET
33
MUNICIPAL BOUNDARY
elections alberta
chief electoral office
PROVINCIAL ELECTORAL DIVISION
OF
01 DUNVEGAN-CENTRAL PEACE
AS DEFINED BY THE
ELECTORAL DIVISIONS ACT, 2003

Electoral Division of Calgary-Bow
General Election Statement of Official Results - March 3, 2008

POLL NUMBER	NAME OF POLL	NAMES ON LIST	ALANA DELONG PC	GREG FLANAGAN LIB	BARRY J. HOLIZKI WAP	TEALE PHELPS BONDAROFF NDP	LEN SKOWRONSKI SC	RANDY WEEKS AG	V	S	D	R	% VOTER TURNOUT
1	WESTGATE	502	76	82	13	5	1	10	187	0	0	0	37.3
2	WESTGATE	488	80	54	28	12	1	23	198	2	0	0	40.6
3	WESTGATE	484	125	76	29	7	3	20	260	1	0	0	53.7
4	WESTGATE	496	94	78	24	7	4	9	216	0	0	1	43.8
5	WESTGATE	388	66	66	10	6	2	10	160	0	0	0	41.2
6	WESTGATE	375	72	72	17	4	0	15	180	1	0	0	48.0
7	ROSSCARROCK	556	60	29	10	8	2	4	113	0	0	2	20.7
8	WILDWOOD	445	69	57	14	10	5	7	162	1	0	0	36.4
9	WILDWOOD	400	62	66	16	6	2	11	163	0	0	0	40.8
10	WILDWOOD	426	95	97	15	5	3	12	227	0	0	0	53.3
11	WILDWOOD	414	82	99	37	2	3	8	231	0	0	0	55.8
12	WILDWOOD	382	80	76	21	3	1	13	194	0	0	0	50.8
13	WILDWOOD	394	98	90	17	6	2	12	225	1	0	2	57.6
14	MONTGOMERY	431	73	71	8	8	0	6	166	1	0	0	38.5
15	MONTGOMERY	424	74	61	12	10	0	12	169	0	0	0	39.9
16	MONTGOMERY	431	60	75	14	7	0	10	166	0	0	0	38.5
17	EAST BOWNESS	602	58	42	13	13	1	13	140	0	0	1	23.4
18	EAST BOWNESS	423	79	83	18	8	2	15	205	0	0	0	48.5
19	EAST BOWNESS	502	86	44	7	16	0	15	168	0	0	0	33.5
20	EAST BOWNESS	605	56	52	14	9	1	10	142	0	0	1	23.6
21	EAST BOWNESS	473	41	37	6	7	2	7	100	1	0	0	21.1
22	WEST BOWNESS	526	79	80	12	7	2	16	196	0	0	1	37.5
23	WEST BOWNESS	515	88	62	18	13	0	14	195	0	0	0	37.9
24	WEST BOWNESS	674	64	69	15	17	2	18	185	2	0	0	27.4
25	WEST BOWNESS	747	34	45	6	12	2	12	111	0	0	0	14.9
26	WEST BOWNESS	462	100	52	7	7	4	8	178	0	0	0	38.5
27	WEST BOWNESS	499	125	47	14	8	1	8	203	0	0	0	40.7
28	WEST BOWNESS	628	64	35	12	10	1	22	144	1	0	0	22.9
29	WEST BOWNESS	461	85	52	16	11	0	17	181	0	0	1	39.5
30	WEST BOWNESS	475	95	44	15	7	0	9	170	0	0	0	35.8
31	WEST BOWNESS	488	83	36	21	11	2	10	163	0	0	0	33.4
32	WEST BOWNESS	550	72	48	14	12	0	6	152	0	0	0	27.6
33	WEST BOWNESS	476	95	45	11	7	1	7	166	0	0	1	35.1
34	WEST BOWNESS	431	84	62	8	5	1	11	171	0	0	1	39.9
35	SILVER SPRINGS	419	76	47	13	10	2	16	164	0	0	0	39.1
36	SILVER SPRINGS	501	87	89	17	6	4	15	218	1	0	0	43.5
37	SILVER SPRINGS	522	104	94	26	5	16	10	255	0	0	0	48.9
38	SILVER SPRINGS	514	90	94	20	5	2	22	233	0	0	2	45.7
39	SILVER SPRINGS	504	101	89	20	4	8	20	242	0	0	0	48.0
40	SILVER SPRINGS	500	107	101	14	11	1	18	252	1	1	0	50.6
41	SILVER SPRINGS	514	115	94	19	8	1	12	249	0	0	0	48.4
42	SILVER SPRINGS	462	101	92	20	3	3	9	228	3	0	0	49.4
43	SILVER SPRINGS	469	70	66	21	9	3	16	185	0	1	0	39.7
44	SILVER SPRINGS	482	77	92	24	4	0	15	212	0	0	0	44.0
45	SILVER SPRINGS	548	64	59	11	9	3	7	153	0	0	1	28.1
46	SILVER SPRINGS	487	90	101	26	6	4	13	240	0	0	0	49.3
47	SILVER SPRINGS	506	108	86	33	11	7	12	257	0	0	0	50.8
48	SILVER SPRINGS	506	97	56	29	4	16	24	226	0	0	2	45.1
49	SCENIC ACRES	502	69	72	21	7	1	16	186	0	0	0	37.1
50	SCENIC ACRES	555	102	89	25	4	0	15	235	1	0	0	42.3
51	SCENIC ACRES	525	111	108	36	2	3	10	270	1	0	0	51.4

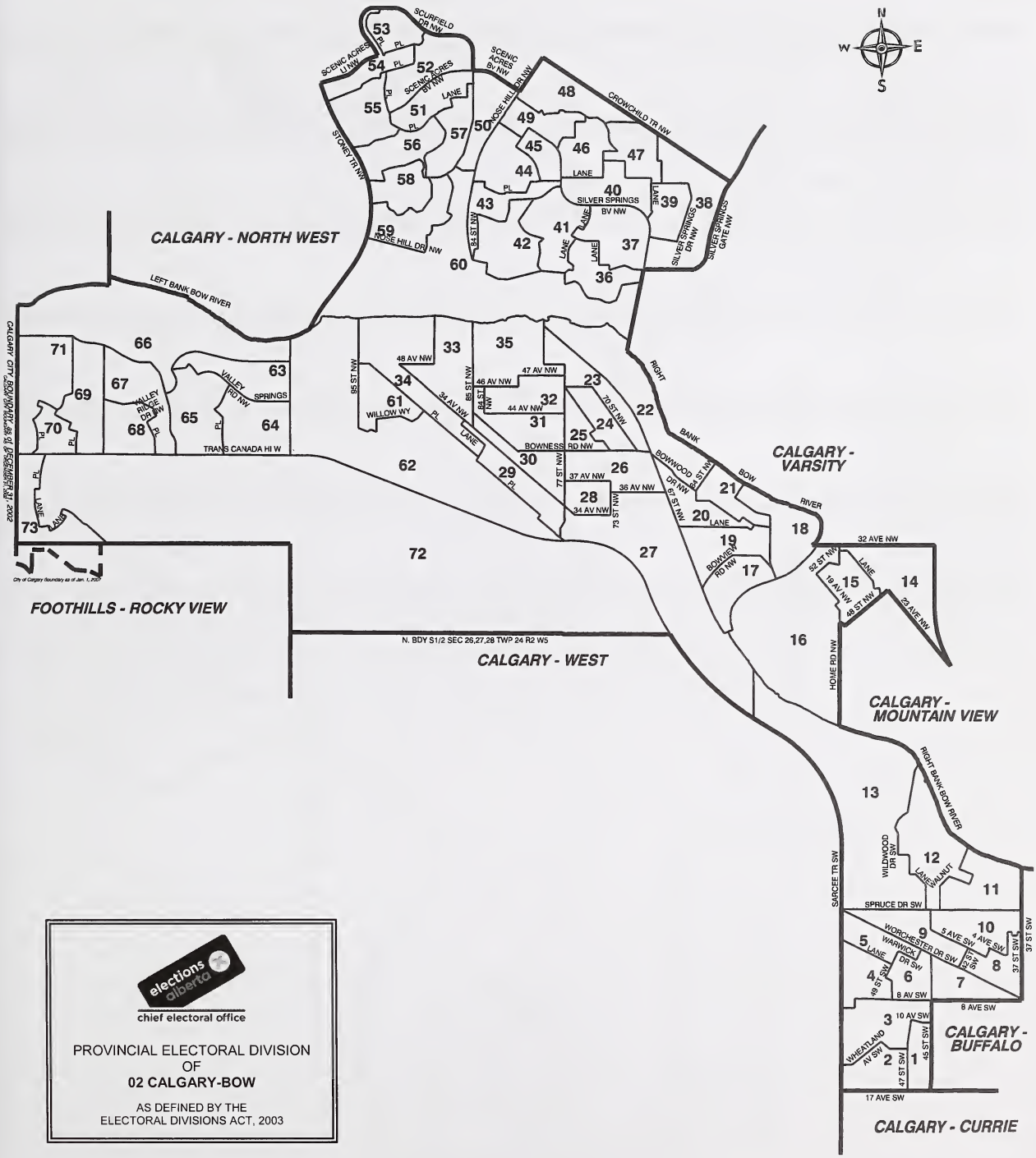

elections alberta
chief electoral office

PROVINCIAL ELECTORAL DIVISION
OF
02 CALGARY-BOW

AS DEFINED BY THE
ELECTORAL DIVISIONS ACT, 2003

Electoral Division of Calgary-Bow
General Election Statement of Official Results - March 3, 2008

POLL NUMBER	NAME OF POLL	NAMES ON LIST	ALANA DELONG PC	GREG FLANAGAN LIB	BARRY J. HOLIZKI WAP	TEALE PHELPS BONDAROFF NDP	LEN SKOWRONSKI SC	RANDY WEEKS AG	V	S	D	R	% VOTER TURNOUT
52	SCENIC ACRES	437	93	75	19	4	1	9	201	0	0	0	46.0
53	SCENIC ACRES	511	111	77	26	9	1	13	237	0	0	0	46.4
54	SCENIC ACRES	437	85	80	33	6	2	7	213	1	0	0	48.7
55	SCENIC ACRES	475	105	84	32	3	1	10	235	0	0	0	49.5
56	SCENIC ACRES	444	107	60	31	3	2	7	210	0	1	0	47.5
57	SCENIC ACRES	441	87	73	23	5	1	13	202	0	0	0	45.8
58	SCENIC ACRES	394	93	85	26	1	1	3	209	1	0	0	53.0
59	SCENIC ACRES	373	75	48	32	1	0	10	166	0	0	0	44.5
60	SCENIC ACRES	410	94	56	12	2	1	6	171	0	0	0	41.7
61	GREENWOOD	582	103	48	16	15	3	10	195	0	0	0	33.5
62	GREENWOOD/GREENBRIAR	552	122	37	12	7	3	14	195	0	0	1	35.5
63	VALLEY RIDGE	501	98	84	32	11	2	9	236	1	0	0	47.1
64	VALLEY RIDGE	509	90	53	26	1	0	9	179	0	0	1	35.4
65	VALLEY RIDGE	387	76	64	18	0	2	4	164	1	0	0	42.4
66	VALLEY RIDGE	349	84	41	15	0	0	3	143	0	0	0	41.0
67	VALLEY RIDGE	452	99	58	21	1	0	3	182	0	0	0	40.3
68	VALLEY RIDGE	487	74	28	8	5	1	4	120	0	0	0	24.6
69	VALLEY RIDGE	384	87	43	12	2	0	5	149	0	0	0	38.8
70	CRESTMONT	378	61	46	10	4	2	4	127	1	0	0	33.6
71	VALLEY RIDGE	554	63	88	15	2	3	11	182	1	0	0	32.9
72	CRESTMONT	543	95	81	30	2	1	8	217	0	0	0	40.0
73	CRESTMONT	256	45	53	10	1	4	4	117	0	0	0	45.7
74	ADVANCE		281	190	55	18	8	18	570	1	0	0	
75	MOBILE-BOW BRIDGE/BOW CREST		43	20	4	1	4	3	75	0	0	2	
76	MOBILE-BOW CTR PLACE/VALLEY RIDGE		79	28	9	4	3	3	126	3	0	3	
77	SPECIAL BALLOT		114	60	11	5	0	5	195	0	4	6	
	TOTAL	**34,945**	**6,687**	**5,173**	**1,425**	**507**	**171**	**845**	**14,808**	**28**	**7**	**29**	**42.5**

V=Valid Ballots **S=Spoiled Ballots** **D=Declined Ballots** **R=Rejected Ballots**

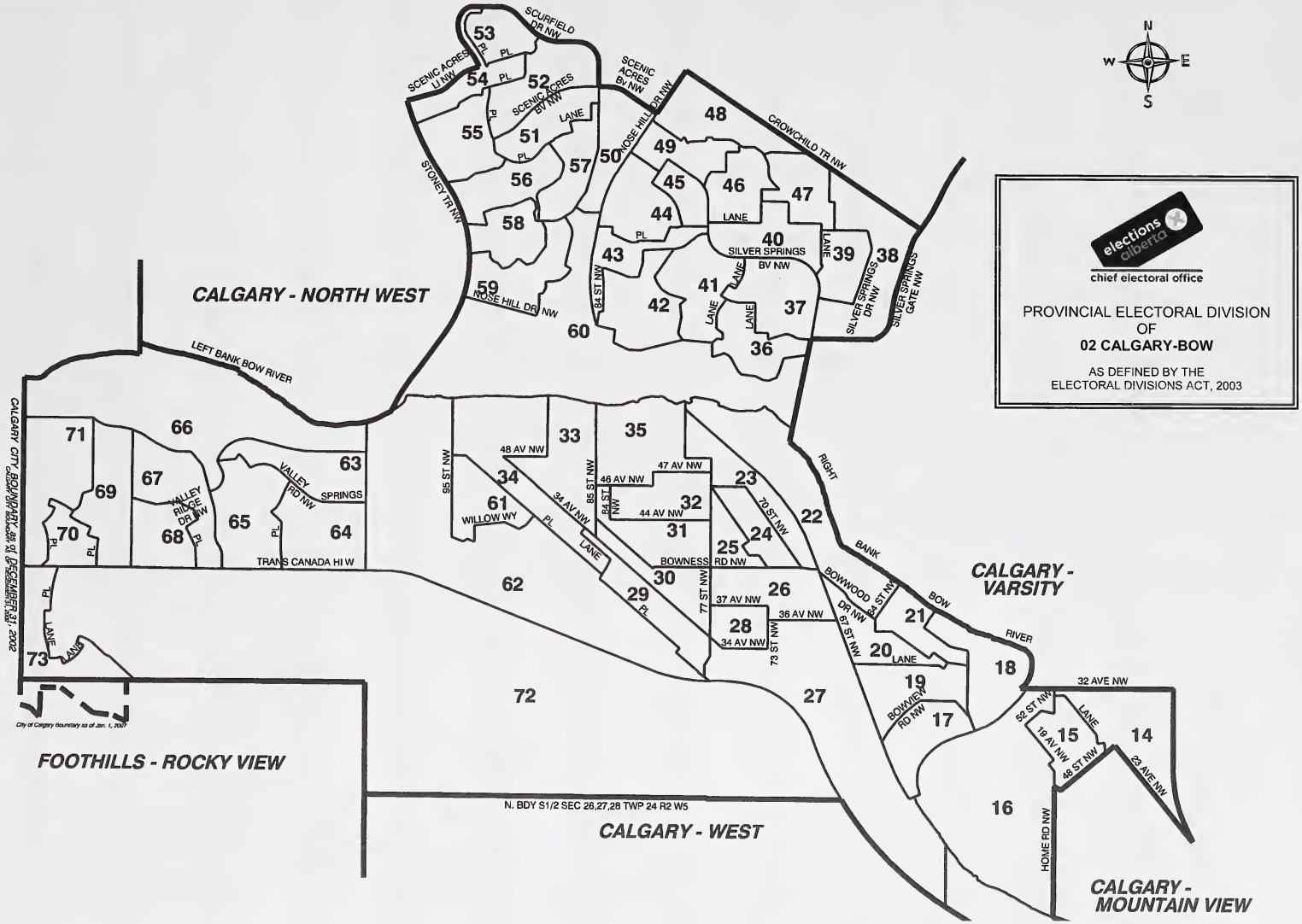
N
W
E
S
elections alberta
chief electoral office
PROVINCIAL ELECTORAL DIVISION
OF
02 CALGARY-BOW
AS DEFINED BY THE
ELECTORAL DIVISIONS ACT, 2003
CALGARY - NORTH WEST
CALGARY - VARSITY
CALGARY - WEST
CALGARY - MOUNTAIN VIEW
FOOTHILLS - ROCKY VIEW
CALGARY CITY BOUNDARY as of DECEMBER 31, 2002
City of Calgary boundary as of Jan. 1, 2007
N. BDY S1/2 SEC 26,27,28 TWP 24 R2 W5
SCURFIELD DR NW
SCENIC ACRES LI NW
SCENIC ACRES BV NW
SCENIC ACRES BV NW
ROSE HILL DR NW
CROWCHILD TR NW
STONEY TR NW
SILVER SPRINGS BV NW
SILVER SPRINGS DR NW
SILVER SPRINGS GATE NW
84 ST NW
ROSE HILL DR NW
LEFT BANK BOW RIVER
VALLEY RIDGE DR NW
VALLEY RD NW
SPRINGS
TRANS CANADA HI W
95 ST NW
48 AV NW
WILLOW WY
34 AV NW
85 ST NW
46 AV NW
47 AV NW
44 AV NW
84 ST NW
BOWNESS RD NW
77 ST NW
37 AV NW
36 AV NW
34 AV NW
73 ST NW
70 ST NW
RIGHT BANK BOW RIVER
BOWWOOD DR NW
84 ST NW
67 ST NW
BOWVIEW RD NW
32 AVE NW
52 ST NW
19 AV NW
43 ST NW
23 AVE NW
HOME RD NW

Electoral Division of Calgary-Buffalo
General Election Statement of Official Results - March 3, 2008

POLL NUMBER	NAME OF POLL	NAMES ON LIST	SEAN CHU PC	ANTONI (TONY) GROCHOWSKI SC	KENT HEHR LIB	ROBERT LAWRENCE NDP	STEPHEN RICKETTS AG	V	S	D	R	% VOTER TURNOUT
1	ROSSCARROCK SOUTH	469	40	4	56	7	7	114	0	0	2	24.7
2	ST. MICHAEL'S	508	74	3	41	10	12	140	1	0	0	27.6
3	WESTBROOK	689	70	1	68	9	9	157	2	0	2	23.1
4	ROSSCARROCK	404	35	5	47	6	12	105	1	0	0	26.0
5/6	WESTGATE/SPRUCE CLIFF	530	88	5	81	11	9	194	0	0	2	37.0
7	SPRUCE CLIFF NORTH	465	86	5	76	1	11	179	0	2	0	38.9
8	SPRUCE CLIFF EAST	616	61	4	81	2	9	157	0	0	0	25.5
9	COPPERWOOD	359	51	2	42	0	6	101	0	0	1	28.4
10	SHAGANAPPI WEST	536	51	4	64	2	11	132	2	0	1	24.8
11	SHAGANAPPI	536	68	3	70	8	11	160	0	0	0	29.9
12	SHAGANAPPI EAST	540	105	2	108	3	9	227	0	0	1	42.2
13	SCARBORO	462	89	5	108	4	9	215	0	0	1	46.8
14	SUNALTA WEST	502	23	1	58	5	10	97	1	0	0	19.3
15	SUNALTA	429	34	2	49	6	17	108	1	0	2	25.6
16	SCARBORO EAST	516	51	3	103	10	11	178	0	0	0	34.5
17	SACRED HEART	686	42	1	77	20	26	166	1	0	0	24.2
18	SUNALTA CENTRAL	382	17	2	67	11	13	110	1	0	0	28.8
19	SUNALTA EAST	509	32	0	55	9	13	109	3	0	2	21.8
20	SUNALTA PLACE	596	15	0	64	3	4	86	7	0	0	14.4
21	HUNTSMAN	522	12	0	66	3	10	91	3	0	0	17.4
22	TRIALTA	452	30	1	70	2	1	104	1	0	0	23.0
23	WELLINGTON	555	38	0	83	6	5	132	3	0	1	24.0
24	ROYAL VIEW	608	23	1	70	5	10	109	0	0	0	17.9
25	ST. STEPHEN'S	602	31	0	86	10	11	138	0	0	1	23.1
26	CAMELOT	653	43	2	127	8	8	188	0	0	0	28.8
27	CONNAUGHT	797	43	4	92	8	19	166	1	0	1	21.0
28	RUNDLE COLLEGE	598	44	2	104	5	11	166	1	0	1	27.9
29	DORCHESTER SQUARE	491	40	1	91	10	10	152	0	0	0	31.0
30	GRACE	465	33	0	52	4	15	104	2	0	0	22.4
31	SKYGATE	601	24	0	59	4	6	93	2	0	0	15.5
32	MOUNT ROYAL VILLAGE	707	42	1	86	5	20	154	1	0	0	21.8
33	WESLEY	472	29	0	63	0	4	96	0	0	0	20.3
34	HULL ESTATES	553	40	4	71	5	4	124	2	0	0	22.4
35	LOUGHHEED HOUSE	525	20	2	45	3	8	78	0	0	1	15.0
36	EVERGREEN	587	47	3	82	10	12	154	3	0	0	26.2
37	AURORA	499	33	4	51	6	11	105	2	0	0	21.0
38	ST. PAUL'S	550	26	1	57	1	12	97	2	0	1	17.8
39	MEMORIAL PARK	712	39	3	108	12	15	177	1	0	3	25.3
40	COLONEL BELCHER	558	49	2	99	3	6	159	3	0	0	28.5
41	TRANSALTA	723	30	2	50	6	8	96	0	1	0	13.4
42	HAULTAIN	531	38	1	55	9	5	108	0	0	0	20.3
43	ASHBURY	709	41	1	99	8	11	160	0	0	0	22.6
44	BROMLEY SQUARE	286	4	1	18	0	2	25	0	0	0	8.7
45	VICTORIA PARK	454	14	0	29	1	5	49	0	1	0	11.0
46	MURDOCK & KING	645	70	4	39	1	0	114	13	0	1	17.8
47	EAST VILLAGE	432	40	0	44	6	6	96	0	0	0	22.2
48A	HARRY HAY'S	565	53	8	59	9	7	136	3	0	1	24.2
48B	HARRY HAY'S	471	32	2	28	4	6	72	1	0	0	15.3
49	OLYMPIC PLAZA	561	91	3	43	9	9	155	5	0	2	28.0
50A	CENTRAL	890	40	1	14	3	2	60	0	0	2	7.0
50B	CENTRAL	538	123	0	17	3	4	147	2	0	5	28.3
51	CHINESE CULTURAL CENTRE	407	131	2	15	2	4	154	1	0	8	39.8
52	EAU CLAIRE	387	62	3	25	0	4	94	1	0	0	24.3
53/54	PRINCETON/PRINCE'S CROSSING	460	54	2	45	2	10	113	1	0	0	24.6

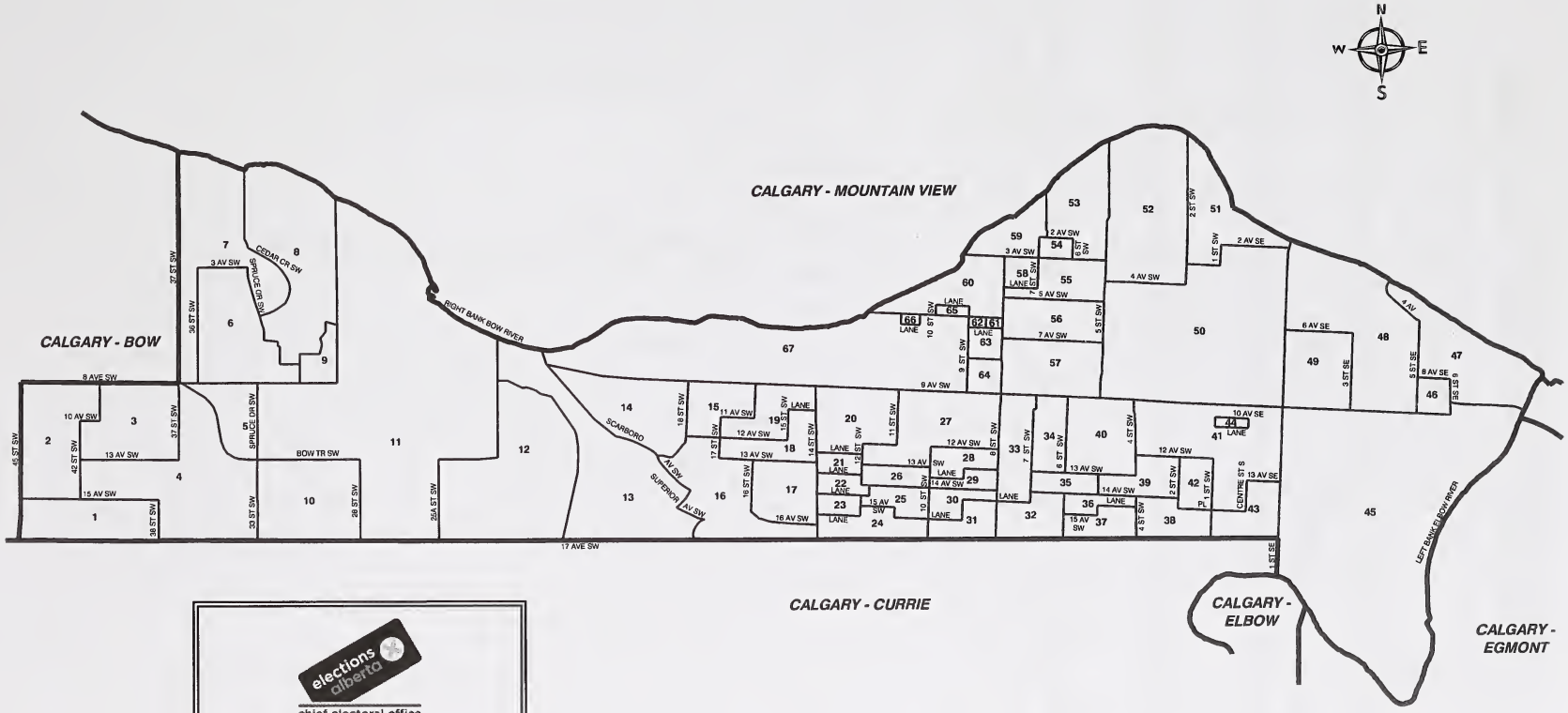

elections alberta
chief electoral office

PROVINCIAL ELECTORAL DIVISION
OF
03 CALGARY-BUFFALO

AS DEFINED BY THE
ELECTORAL DIVISIONS ACT, 2003

Electoral Division of Calgary-Buffalo
General Election Statement of Official Results - March 3, 2008

POLL NUMBER	NAME OF POLL	NAMES ON LIST	SEAN CHU PC	ANTONI (TONY) GROCHOWSKI SC	KENT HEHR LIB	ROBERT LAWRENCE NDP	STEPHEN RICKETTS AG	V	S	D	R	% VOTER TURNOUT
55	MCDOUGAL CENTRE	573	47	1	67	6	5	126	0	0	0	22.0
56/57	BOLEN/ELVEDEN	568	21	2	41	9	2	75	0	0	0	13.2
58	LIVINGSTON	445	25	2	42	5	3	77	0	1	0	17.5
59	TRINITY	494	59	4	38	0	7	108	0	0	0	21.9
60	MARQUIS	604	73	2	118	3	4	200	10	0	0	33.1
61	PLACE CONCORDE EAST	553	14	1	24	1	3	43	0	0	0	7.8
62	PLACE CONCORDE WEST	276	14	1	23	3	1	42	0	0	0	15.2
63	EIGHTH & EIGHTH	572	30	3	47	10	10	100	0	0	0	17.5
64	CONTINENTAL	534	22	1	46	6	1	76	0	0	0	14.2
65/66	TWIN TOWERS/DISCOVERY POINTE	478	62	3	60	5	6	136	0	0	2	28.9
67	MEWATA	715	99	3	108	5	15	230	2	0	0	32.2
68	ADVANCE		353	17	370	23	48	811	16	0	0	
69	MOBILE-EAU CLAIRE/GRACE'S		105	2	42	5	6	160	7	0	1	
70	MOBILE-ALEX WALKER/CEDARS VILLA		68	2	42	2	4	118	6	0	0	
71	SPECIAL BALLOT		113	1	58	4	6	182	0	0	53	
	TOTAL	**35,112**	**3,646**	**158**	**4,583**	**387**	**611**	**9,385**	**115**	**5**	**98**	**27.0**

V=Valid Ballots **S=Spoiled Ballots** **D=Declined Ballots** **R=Rejected Ballots**

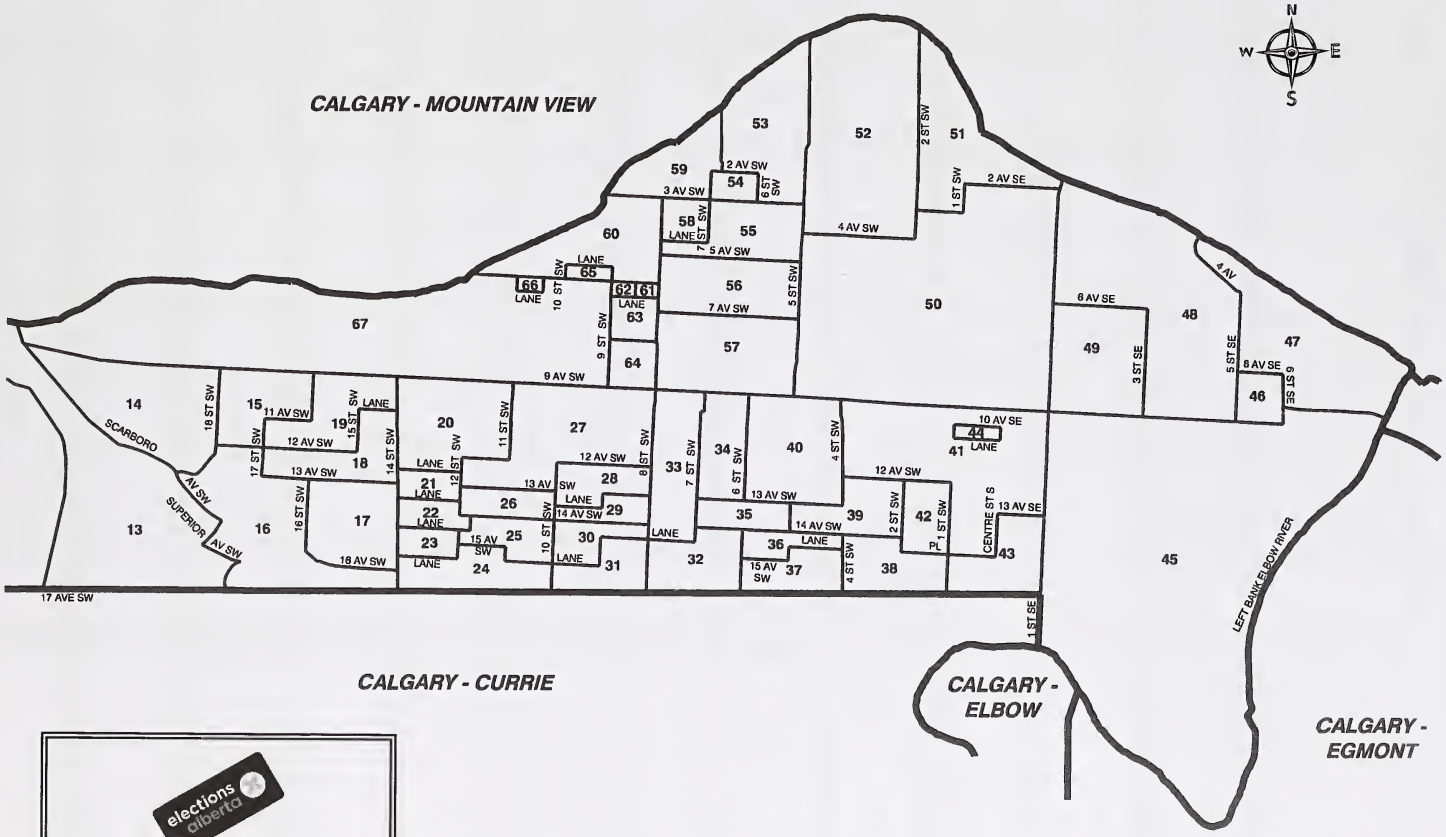

chief electoral office

PROVINCIAL ELECTORAL DIVISION
OF
03 CALGARY-BUFFALO

AS DEFINED BY THE
ELECTORAL DIVISIONS ACT, 2003

Electoral Division of Calgary-Cross
General Election Statement of Official Results - March 3, 2008

POLL NUMBER	NAME OF POLL	NAMES ON LIST	YVONNE FRITZ PC	SHELINA N. HASSANALI NDP	GORDON HUTH WAP	RON I. REINHOLD LIB	SUSAN STRATTON AG	V	S	D	R	% VOTER TURNOUT
1	WHITEHORN-1	346	54	8	6	19	3	90	0	0	1	26.3
2	WHITEHORN-2	369	40	7	14	23	4	88	1	0	0	23.8
3	WHITEHORN-3	503	61	5	8	46	13	133	0	0	0	26.4
4	WHITEHORN-4	265	25	8	2	20	2	57	1	0	0	21.5
5	WHITEHORN-5	319	33	1	5	33	2	74	0	0	0	23.2
6	WHITEHORN-6	370	37	8	4	10	3	62	0	0	0	16.8
7	WHITEHORN-7	485	31	15	9	32	6	93	1	0	0	19.2
8	WHITEHORN-8	516	28	29	5	12	2	76	0	1	2	15.3
9	WHITEHORN-9	534	62	12	7	26	5	112	2	0	0	21.0
10	WHITEHORN-10	439	38	9	6	26	4	83	1	0	0	18.9
11	WHITEHORN-11	440	38	11	4	21	10	84	0	0	1	19.3
12	WHITEHORN-12	563	75	4	21	34	2	136	1	0	0	24.2
13	WHITEHORN-13	486	82	9	8	39	7	145	0	0	0	29.8
14	WHITEHORN-14	493	85	9	3	30	4	131	0	0	0	26.6
15	WHITEHORN-15	518	91	2	8	25	5	131	0	0	1	25.5
16	WHITEHORN-16	421	53	1	14	24	4	96	1	0	0	22.8
17	WHITEHORN-17	422	50	7	5	34	5	101	1	0	0	23.9
18	WHITEHORN-18	503	31	6	3	24	6	70	0	0	0	13.9
19	TEMPLE-19	469	58	6	18	14	4	100	0	0	1	21.5
20	TEMPLE-20	545	92	6	16	23	8	145	0	0	0	26.6
21	TEMPLE-21	490	85	4	9	47	6	151	0	0	0	30.8
22	TEMPLE-22	443	70	5	7	24	5	111	0	0	0	25.1
23	PINERIDGE-23	460	36	5	9	14	4	68	0	0	0	14.8
24	PINERIDGE-24	468	66	3	3	28	6	106	1	0	0	22.6
25	PINERIDGE-25	672	36	13	5	42	5	101	1	0	0	15.0
26	PINERIDGE-26	486	69	8	10	20	10	117	0	0	0	24.1
27	PINERIDGE-27	473	72	3	10	25	6	116	0	0	0	24.5
28	PINERIDGE-28	463	41	2	5	9	5	62	0	0	0	13.4
29	PINERIDGE-29	548	85	6	14	27	15	147	0	0	1	27.0
30	TEMPLE-30	531	103	8	20	19	11	161	0	0	1	30.5
31	TEMPLE-31	446	47	10	10	26	12	105	0	0	0	23.5
32	TEMPLE-32	493	73	7	8	36	9	133	0	0	0	27.0
33	TEMPLE-33	441	56	4	10	25	14	109	0	0	0	24.7
34	TEMPLE-34	531	96	7	16	29	10	158	0	0	0	29.8
35	TEMPLE-35	617	99	12	11	25	10	157	0	0	0	25.4
36	TEMPLE-36	400	25	8	12	23	9	77	0	0	0	19.3
37	TEMPLE-37	450	44	14	9	29	7	103	0	0	0	22.9
38	TEMPLE-38	516	83	5	26	32	9	155	0	0	0	30.0
39	PINERIDGE-39	485	56	6	10	21	12	105	0	0	0	21.6
40	PINERIDGE-40	462	52	7	3	30	9	101	2	0	0	21.9
41	PINERIDGE-41	365	39	9	9	23	4	84	0	0	0	23.0
42	PINERIDGE-42	446	33	0	4	19	3	59	0	0	0	13.2
43	PINERIDGE-43	537	127	10	17	27	13	194	0	0	0	36.1
44	PINERIDGE-44	581	115	10	32	28	12	197	0	0	0	33.9
45	PINERIDGE-45	516	59	0	5	16	1	81	0	0	0	15.7
46	PINERIDGE-46	487	37	11	11	13	5	77	1	0	0	15.8
47	TEMPLE-47	593	104	14	19	39	21	197	0	0	1	33.4
48	TEMPLE-48	512	72	5	10	51	11	149	0	1	2	29.7
49	TEMPLE-49	522	63	10	19	20	8	120	0	0	1	23.2
50	MONTEREY-50	716	48	4	5	14	0	71	0	0	1	10.1
51	MONTEREY-51	530	59	4	2	25	2	92	0	0	0	17.4
52	MONTEREY-52	392	37	3	3	24	4	71	0	0	0	18.1
53	MONTEREY-53	596	48	10	8	31	4	101	1	0	0	16.9
54	MONTEREY-54	520	240	5	15	20	4	284	0	0	0	54.6

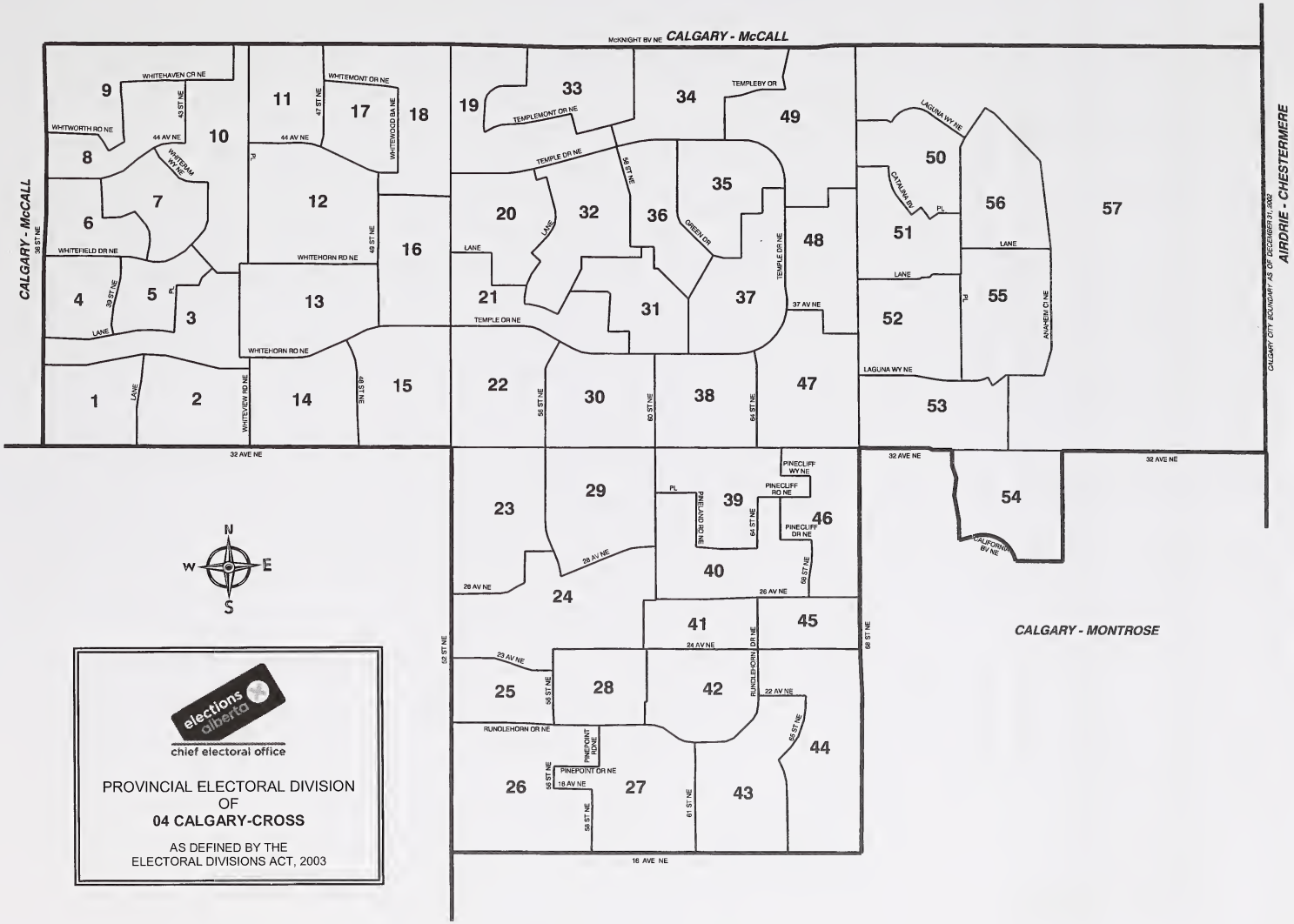
CALGARY - McCALL
AIRDRIE - CHESTERMERE
CALGARY - MONTROSE
McKNIGHT BV NE
CALGARY CITY BOUNDARY AS OF DECEMBER 31, 2002
WHITEHAVEN CR NE
WHITWORTH RD NE
WHITEFIELD DR NE
WHITEHORN RD NE
WHITEMONT DR NE
WHITEWOOD BA NE
TEMPLEMONT DR NE
TEMPLEBY DR
TEMPLE DR NE
TEMPLE DR NE
GREEN DR
LAGUNA WY NE
CATALINA BV
ANAHEIM CI NE
PINECLIFF WY NE
PINECLIFF RD NE
PINECLIFF DR NE
PINEMAND DR NE
RUNDLEHORN DR NE
RUNDLEHORN DR NE
PINEPOINT RD NE
PINEPOINT DR NE
CALIFORNIA BV NE
32 AVE NE
16 AVE NE
N
S
W
E
elections alberta
chief electoral office
PROVINCIAL ELECTORAL DIVISION
OF
04 CALGARY-CROSS
AS DEFINED BY THE
ELECTORAL DIVISIONS ACT, 2003

Electoral Division of Calgary-Cross
General Election Statement of Official Results - March 3, 2008

POLL NUMBER	NAME OF POLL	NAMES ON LIST	YVONNE FRITZ PC	SHELINA N. HASSANALI NDP	GORDON HUTH WAP	RON I. REINHOLD LIB	SUSAN STRATTON AG	V	S	D	R	% VOTER TURNOUT
55	MONTEREY-55	683	55	7	5	24	2	93	0	0	0	13.6
56	MONTEREY-56	546	34	9	5	20	5	73	0	0	0	13.4
57	MONTEREY-57	265	30	2	1	7	1	41	0	0	0	15.5
58	ADVANCE		262	46	47	81	15	451	1	0	1	
59	MOBILE-LEGACY ESTATES/MONTEREY		73	10	6	13	3	105	0	0	1	
60	MOBILE-GILCHRIST/WHITEHORN		62	6	6	17	3	94	0	0	1	
61	SPECIAL BALLOT		49	1	3	9	1	63	0	0	0	
	TOTAL	**27,688**	**4,004**	**476**	**605**	**1,567**	**395**	**7,047**	**16**	**2**	**16**	**25.5**

V=Valid Ballots **S=Spoiled Ballots** **D=Declined Ballots** **R=Rejected Ballots**

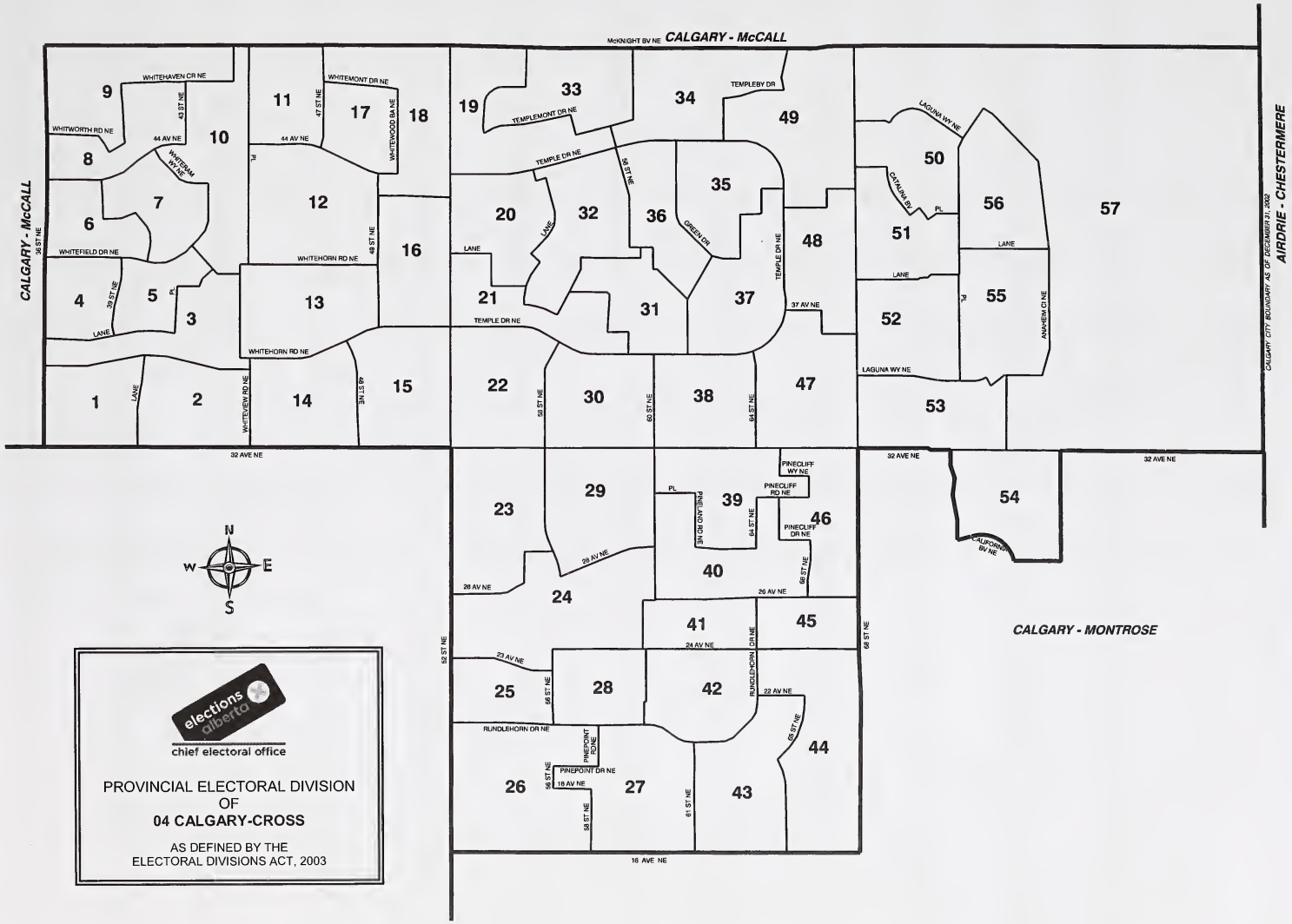

chief electoral office

PROVINCIAL ELECTORAL DIVISION
OF
04 CALGARY-CROSS

AS DEFINED BY THE
ELECTORAL DIVISIONS ACT, 2003

Electoral Division of Calgary-Currie
General Election Statement of Official Results - March 3, 2008

POLL NUMBER	NAME OF POLL	NAMES ON LIST	ARTHUR KENT PC	GRAHAM MACKENZIE AG	KENNETH J.P. MAZEROLL WAP	MARC POWER NDP	DAVE TAYLOR LIB	V	S	D	R	% VOTER TURNOUT
1	GLENMEADOWS WEST	372	119	7	6	0	54	186	0	0	0	50.0
2	GLENMEADOWS EAST	447	109	8	10	3	89	219	0	0	0	49.0
3	GLENDALE NORTH	533	119	6	10	18	75	228	0	0	1	43.0
4	GLENDALE SOUTH	482	117	13	18	11	73	232	0	0	0	48.1
5	GLENDALE EAST	408	81	10	6	6	76	179	0	0	0	43.9
6	KILLARNEY NORTHWEST	519	50	9	5	7	72	143	0	0	0	27.6
7	KILLARNEY CENTRE NW	529	78	10	7	5	61	161	0	0	3	31.0
8	KILLARNEY NORTH	617	57	10	18	7	81	173	1	0	2	28.4
9	KILLARNEY CENTRE NE	419	44	11	5	7	79	146	0	0	0	34.8
10	KILLARNEY NORTHEAST	464	43	11	7	9	67	137	0	0	0	29.5
11	KILLARNEY EAST	590	73	15	11	6	98	203	0	0	0	34.4
12	KILLARNEY CENTRE	493	48	14	11	18	61	152	1	0	2	31.2
13	KILLARNEY WEST	602	64	12	10	10	98	194	0	0	1	32.4
14	KILLARNEY SOUTHWEST	491	111	21	11	5	59	207	0	0	1	42.4
15	KILLARNEY CENTRE SW	500	74	10	6	11	86	187	0	0	1	37.6
16	KILLARNEY CENTRE SE	552	54	9	7	10	84	164	0	0	1	29.9
17	KILLARNEY SOUTHEAST	512	66	11	8	6	49	140	0	0	1	27.5
18	KNOB HILL WEST	556	73	8	10	11	85	187	0	0	1	33.8
19	KNOB HILL EAST	533	43	15	8	2	68	136	0	0	0	25.5
20	BANKVIEW NORTHWEST	396	19	7	2	9	34	71	0	0	0	17.9
21	BANKVIEW NORTHEAST	544	32	8	6	6	57	109	0	0	0	20.0
22	BANKVIEW EAST	441	32	11	5	9	58	115	0	0	1	26.3
23	BANKVIEW WEST	524	26	18	6	11	43	104	0	0	0	19.8
24	KNOB HILL SOUTH	605	66	11	24	10	117	228	0	0	1	37.9
25	BANKVIEW SOUTHWEST	557	44	20	10	20	79	173	1	1	0	31.2
26	BANKVIEW CENTRE	511	26	10	5	12	60	113	0	0	2	22.5
27	BANKVIEW SOUTHEAST	608	38	8	8	5	61	120	0	0	0	19.7
28	RICHMOND NORTH	535	65	18	6	11	91	191	1	0	1	35.9
29	SOUTH CALGARY NORTHWEST	511	54	14	12	7	94	181	0	0	1	35.6
30	SOUTH CALGARY CENTRE W	435	25	15	10	5	44	99	0	0	0	22.8
31	SOUTH CALGARY CENTRE E	455	31	11	6	11	54	113	0	0	0	24.8
32	SOUTH CALGARY NORTHEAST	450	27	11	6	8	69	121	0	1	0	27.1
33	SOUTH CALGARY EAST	465	61	9	8	14	82	174	0	0	0	37.4
34	SOUTH CALGARY WEST	408	38	5	3	5	44	95	0	0	0	23.3
35	RICHMOND SOUTH	442	41	18	5	2	78	144	0	0	1	32.8
36	GARRISON NORTH	397	40	4	8	3	59	114	0	0	0	28.7
37	GARRISON CENTRE NORTH	532	56	1	8	1	71	137	0	0	0	25.8
38	ALTADORE NORTHWEST	444	34	12	7	8	65	126	0	0	1	28.6
39	ALTADORE NORTH	454	42	13	7	4	45	111	0	0	1	24.7
40	ALTADORE NORTHEAST	556	66	17	6	13	85	187	0	0	0	33.6
41	ALTADORE EAST	574	112	7	15	5	81	220	0	0	0	38.3
42	ALTADORE CENTRE NORTH	575	66	15	8	11	109	209	0	0	0	36.3
43	GARRISON EAST	552	96	7	11	0	125	239	0	0	0	43.3
44	GARRISON WEST	402	64	9	14	2	103	192	0	0	1	48.0
45	GARRISON CENTRE SOUTH	499	60	17	8	6	108	199	0	0	0	39.9
46	ALTADORE CENTRE SOUTH	538	100	15	8	8	80	211	0	0	1	39.4
47	ALTADORE SOUTHEAST	522	116	18	17	5	106	262	0	0	0	50.2
48	ALTADORE SOUTHWEST	574	92	9	16	5	98	220	0	0	1	38.5
49	GARRISON SOUTH	488	62	12	6	4	83	167	0	0	0	34.2
50	LOWER MT ROYAL WEST	651	36	17	6	7	54	120	0	0	1	18.6
51	LOWER MT ROYAL CENTRE W	498	26	9	3	8	55	101	0	0	0	20.3

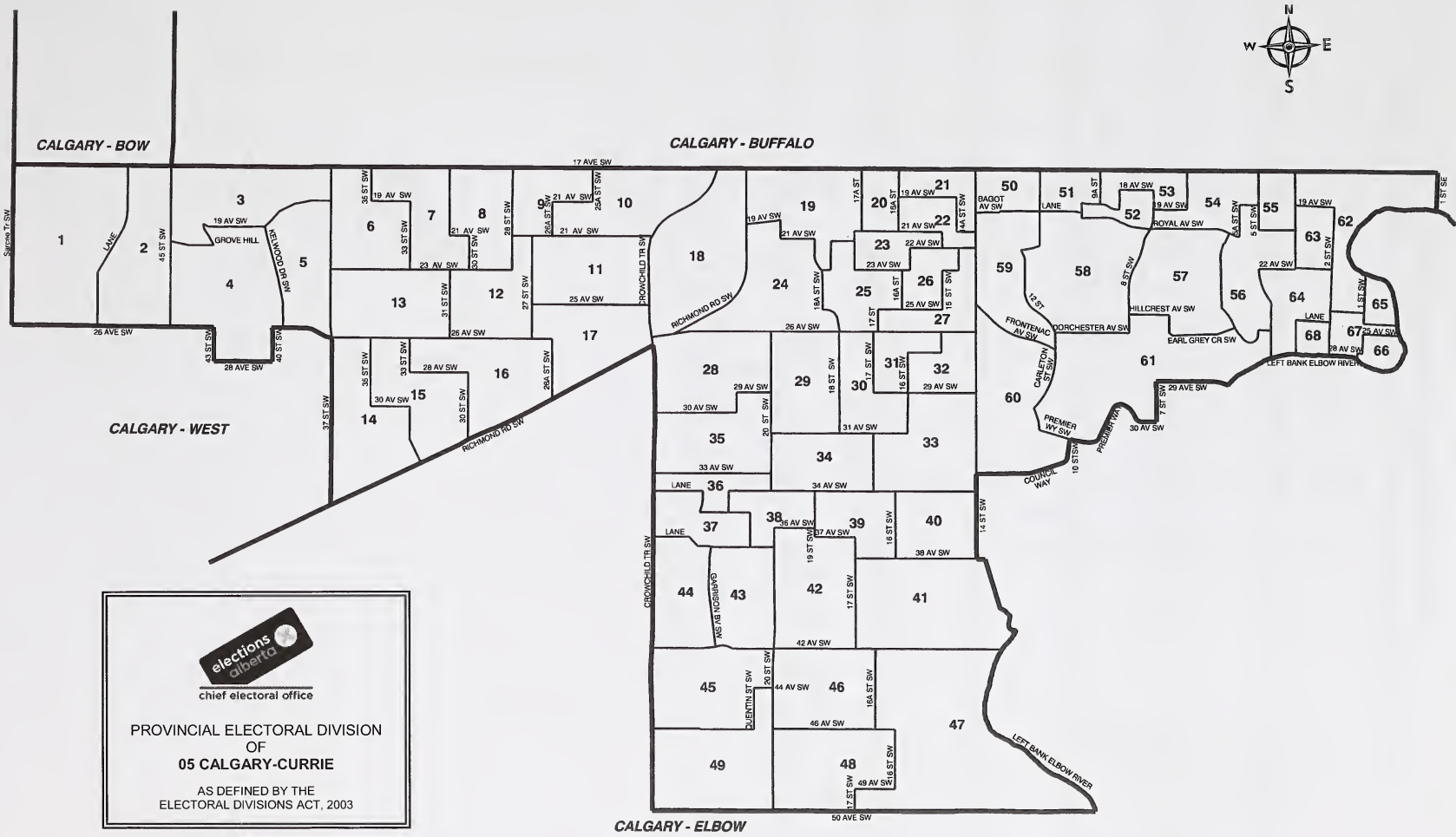

elections alberta
chief electoral office

PROVINCIAL ELECTORAL DIVISION
OF
05 CALGARY-CURRIE

AS DEFINED BY THE
ELECTORAL DIVISIONS ACT, 2003

Electoral Division of Calgary-Currie
General Election Statement of Official Results - March 3, 2008

POLL NUMBER	NAME OF POLL	NAMES ON LIST	ARTHUR KENT PC	GRAHAM MACKENZIE AG	KENNETH J.P. MAZEROLL WAP	MARC POWER NDP	DAVE TAYLOR LIB	V	S	D	R	% VOTER TURNOUT
52	LOWER MT ROYAL SOUTH	523	29	14	7	10	65	125	0	0	0	23.9
53A	LOWER MT ROYAL CENTRE E	371	19	11	8	5	38	81	0	0	0	21.8
53B	LOWER MT ROYAL CENTRE E	334	23	7	1	2	37	70	0	0	0	21.0
54	LOWER MT ROYAL EAST	473	27	12	8	5	54	106	0	0	0	22.4
55	CLIFF BUNGALOW NORTH	549	18	6	6	4	47	81	0	0	1	14.9
56A	CLIFF BUNGALOW SOUTH	405	20	14	3	6	71	114	0	0	0	28.1
56B	CLIFF BUNGALOW SOUTH	350	14	8	7	7	46	82	0	0	0	23.4
57	MOUNT ROYAL NORTHEAST	409	69	9	16	7	67	168	0	0	1	41.3
58	MOUNT ROYAL NORTH	422	71	7	19	2	74	173	0	0	1	41.2
59	MOUNT ROYAL NORTHWEST	397	61	6	12	4	69	152	0	0	1	38.5
60	MOUNT ROYAL WEST	455	96	7	10	2	73	188	2	0	0	41.3
61	MOUNT ROYAL EAST	484	102	5	20	4	83	214	0	0	0	44.2
62	MISSION NORTH	514	20	11	6	9	71	117	0	0	1	23.0
63	MISSION CENTRE WEST	535	31	10	5	11	83	140	0	0	0	26.2
64	MISSION WEST	529	24	18	6	11	88	147	0	0	1	28.0
65	MISSION EAST	471	35	23	5	7	57	127	0	0	0	27.0
66	MISSION SOUTHEAST	687	60	12	9	12	89	182	0	0	0	26.5
67	MISSION SOUTH	590	59	12	9	2	76	158	0	0	0	26.8
68	MISSION SOUTHWEST	432	68	6	13	4	54	145	0	0	0	33.6
69	ADVANCE		308	39	42	25	415	829	0	0	1	
70	MOBILE-FOUNTAINS/ROULEAU/STAYWELL		115	5	7	3	55	185	1	0	3	
71	MOBILE-GARRISON WOODS/MT. ROYAL		85	1	5	0	41	132	2	0	2	
72	SPECIAL BALLOT		82	67	2	2	4	157	0	0	24	
	TOTAL	**34,692**	**4,552**	**896**	**670**	**531**	**5,564**	**12,213**	**9**	**2**	**63**	**35.4**

V=Valid Ballots **S=Spoiled Ballots** **D=Declined Ballots** **R=Rejected Ballots**

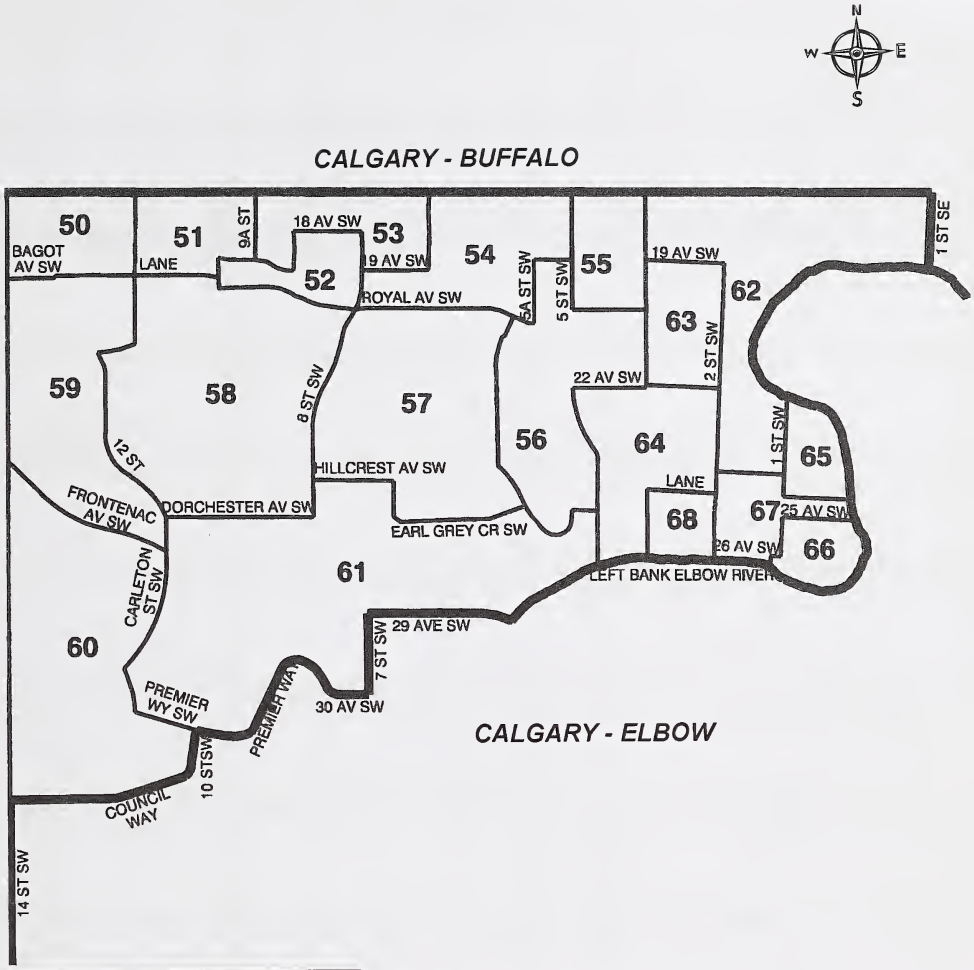

elections alberta
chief electoral office

PROVINCIAL ELECTORAL DIVISION
OF
05 CALGARY-CURRIE

AS DEFINED BY THE
ELECTORAL DIVISIONS ACT, 2003

Electoral Division of Calgary-East
General Election Statement of Official Results - March 3, 2008

POLL NUMBER	NAME OF POLL	NAMES ON LIST	MOE AMERY PC	ROSS CAMERON AG	BONNIE COLLINS CP - A	CHRIS DOVEY NDP	BILL HARVEY LIB	MIKE MCCRACKEN WAP	V	S	D	R	% VOTER TURNOUT
1	SOUTHVIEW WEST	448	63	4	2	8	46	9	132	0	0	0	29.5
2	SOUTHVIEW W CENTRAL	453	93	8	1	6	58	11	177	1	1	0	39.3
3	SOUTHVIEW E CENTRAL	392	89	8	0	11	37	19	164	0	0	0	41.8
4	SOUTHVIEW EAST	354	30	4	0	2	29	12	77	0	0	1	22.0
5	RADISSON HTS SOUTH	513	21	5	1	9	21	7	64	0	1	0	12.7
6	RADISSON HTS S CENTRAL	472	87	8	1	10	40	12	158	1	0	3	34.1
7	ALBERT PARK SOUTH	461	45	8	3	8	13	6	83	1	0	0	18.0
8	ALBERT PARK WEST	419	68	5	1	8	23	12	117	0	0	0	27.9
9	ALBERT PARK NORTH	477	67	10	1	9	11	8	106	1	0	0	22.2
10	RADISSON HTS W CENTRAL	394	67	4	0	9	21	11	112	0	0	0	28.4
11	RADISSON HTS E CENTRAL	389	71	4	1	6	27	10	119	0	0	0	30.6
12	FOREST HTS EAST	528	77	6	2	10	42	16	153	0	0	0	29.0
13	FOREST HTS EAST	404	94	2	2	7	33	13	151	0	0	0	37.4
14	FOREST HTS SOUTH	377	25	0	0	1	12	0	38	0	0	0	10.1
15	FOREST HTS W CENTRAL	338	61	5	0	4	11	8	89	0	0	1	26.6
16	FOREST HTS SOUTH	470	48	0	0	6	25	11	90	0	0	0	19.1
17	FOREST HTS E CENTRAL	490	42	2	0	5	17	7	73	1	0	0	14.9
18	FOREST HTS WEST	513	39	3	0	4	21	5	72	0	0	0	14.0
19	RADISSON HTS NORTH EAST	399	26	3	3	2	18	4	56	0	0	0	14.0
20	RADISSON HTS CENTRAL	582	26	2	0	14	29	8	79	0	1	0	13.7
21	RADISSON HTS NORTH WEST	438	31	2	1	2	12	9	57	0	0	0	13.0
22	FOREST HTS NORTH EAST	426	88	8	2	3	20	9	130	0	0	0	30.5
23	FOREST HTS NORTH	465	78	3	1	6	38	10	136	0	0	0	29.2
24	FOREST HTS NORTH WEST	416	25	0	0	1	14	7	47	0	0	1	11.5
25	MARLBOROUGH SOUTH EAST	529	101	4	1	9	43	10	168	0	0	0	31.8
26	MARLBOROUGH SOUTH	500	86	9	0	1	55	5	156	1	0	0	31.2
27	MARLBOROUGH SOUTH WEST	388	58	3	0	2	17	8	88	0	0	2	23.2
28	MARLBOROUGH WEST	602	23	1	4	8	26	5	67	0	0	0	11.1
29	MARLBOROUGH SOUTH EAST	430	111	5	2	6	38	18	180	1	0	0	41.9
30	MARLBOROUGH SOUTH EAST	389	75	8	0	1	43	8	135	0	0	1	35.0
31	MARLBOROUGH S CENTRAL	288	43	3	0	6	25	5	82	1	0	0	28.5
32	MARLBOROUGH NORTH WEST	475	46	4	2	6	25	4	87	1	0	0	18.3
33	MARLBOROUGH N CENTRAL	457	88	2	0	11	41	11	153	0	0	0	33.5
34	MARLBOROUGH NORTH EAST	438	79	2	0	1	26	11	119	0	0	3	27.9
35	MARLBOROUGH NORTH EAST	388	55	4	0	9	36	6	110	0	0	0	28.4
36	MARLBOROUGH EAST	412	110	3	0	8	37	4	162	1	0	1	39.6
37	MARLBOROUGH NORTH EAST	381	79	1	0	5	23	9	117	0	0	1	31.0
38	MARLBOROUGH NORTH WEST	386	68	4	1	8	43	13	137	0	0	0	35.5
39	MARLBOROUGH NORTH WEST	450	66	6	0	5	46	9	132	1	0	0	29.3
40	MAYLAND HTS SOUTH	412	75	11	1	4	52	22	165	0	1	0	40.3
41	MAYLAND HTS WEST	501	58	9	0	6	40	11	124	2	0	0	24.8
42	MAYLAND HTS WEST	341	43	4	0	5	24	8	84	1	0	0	24.6
43	MAYLAND HTS S CENTRAL	434	108	9	0	7	55	19	198	0	0	0	45.6
44	MAYLAND HTS NW	363	93	4	0	7	54	18	176	1	2	0	49.0
45	MAYLAND HTS N CENTRAL	509	98	12	0	7	51	12	180	0	0	0	35.4
46	MAYLAND HTS EAST	456	81	7	1	4	73	15	181	1	1	0	39.9
47	MAYLAND HTS NE	355	51	4	0	6	30	19	110	0	0	0	31.0
48	MAYLAND HTS NORTH	373	30	8	0	9	24	7	78	0	0	0	20.9
49	RUNDLE EAST	487	76	5	0	4	43	7	135	0	0	1	27.9
50	RUNDLE SOUTH EAST	467	79	6	0	5	45	9	144	0	0	3	31.5
51	RUNDLE SOUTH WEST	562	85	3	0	6	69	2	165	0	0	0	29.4

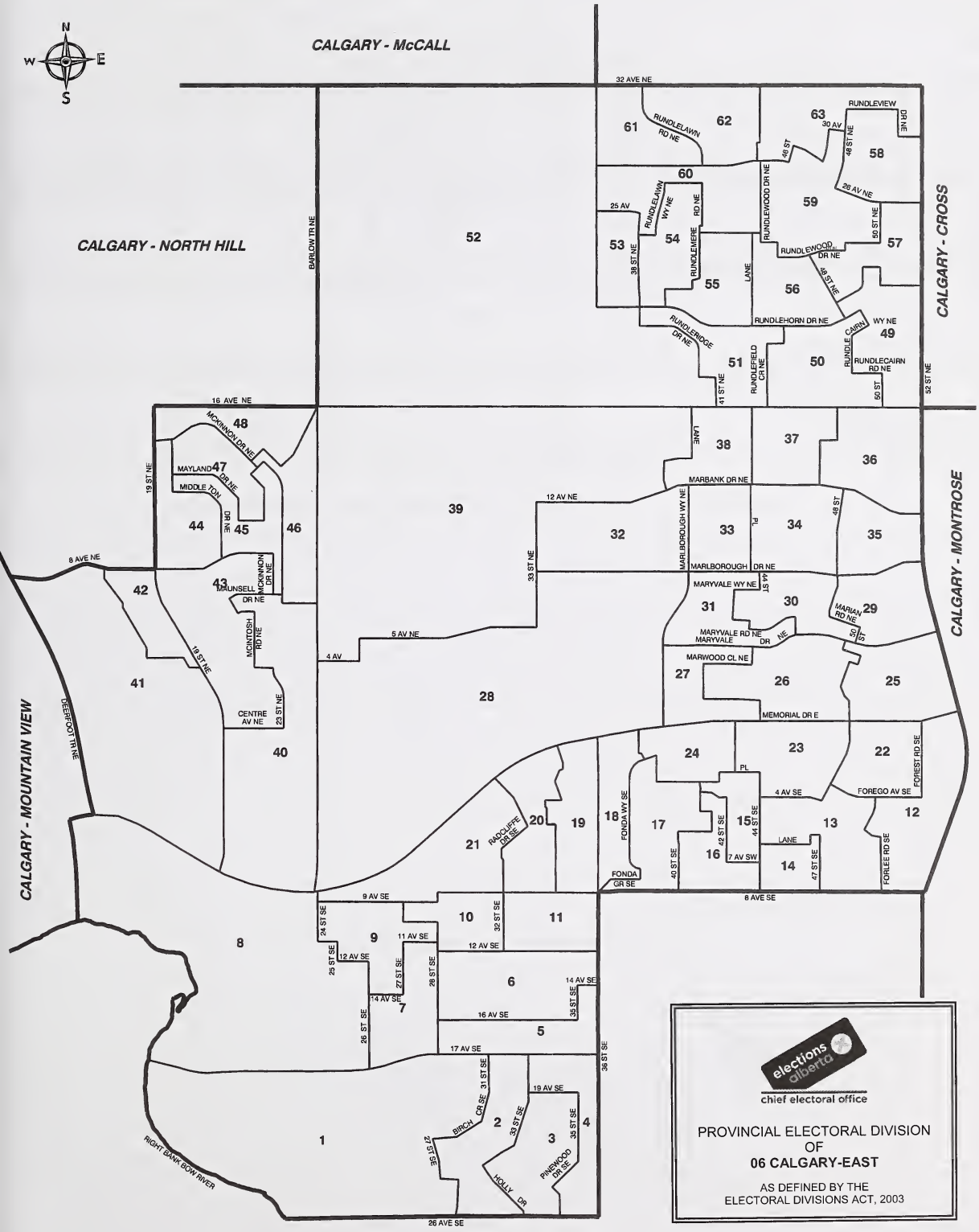

elections alberta
chief electoral office

PROVINCIAL ELECTORAL DIVISION
OF
06 CALGARY-EAST

AS DEFINED BY THE
ELECTORAL DIVISIONS ACT, 2003

Electoral Division of Calgary-East
General Election Statement of Official Results - March 3, 2008

POLL NUMBER	NAME OF POLL	NAMES ON LIST	MOE AMERY PC	ROSS CAMERON AG	BONNIE COLLINS CP - A	CHRIS DOVEY NDP	BILL HARVEY LIB	MIKE MCCRACKEN WAP	V	S	D	R	% VOTER TURNOUT
52	RUNDLE WEST	551	95	3	0	3	58	10	169	0	0	0	30.7
53	RUNDLE WEST	555	32	5	4	9	32	6	88	0	0	0	15.9
54	RUNDLE WEST CENTRAL	555	82	11	2	4	56	6	161	0	0	3	29.5
55	RUNDLE SW CENTRAL	358	61	8	1	1	23	14	108	0	0	0	30.2
56	RUNDLE E CENTRAL	485	77	6	0	8	54	12	157	0	0	1	32.6
57	RUNDLE EAST	463	64	10	2	5	44	12	137	1	0	2	30.0
58	RUNDLE EAST	523	78	6	0	7	61	13	165	0	0	1	31.7
59	RUNDLE NE CENTRAL	504	83	5	4	7	66	11	176	2	0	0	34.9
60	RUNDLE NORTH WEST	621	57	0	2	5	43	10	117	0	0	0	18.8
61	RUNDLE NORTH WEST	477	36	6	0	14	30	4	90	0	0	0	18.9
62	RUNDLE NW CENTRAL	529	79	7	2	10	63	10	171	2	0	1	32.5
63	RUNDLE NE CENTRAL	604	103	1	2	7	34	24	171	0	0	1	28.5
64	ADVANCE		279	9	1	28	107	40	464	2	0	0	
65	MOBILE-PETER LOUGHEED CENTRE		42	7	0	4	30	5	88	1	2	0	
66	MOBILE-FOREST GROVE/VALLEYVIEW		59	4	1	5	13	4	86	0	0	3	
67	SPECIAL BALLOT		30	0	0	1	17	1	49	0	2	7	
	TOTAL	**28,616**	**4,583**	**333**	**55**	**425**	**2,433**	**681**	**8,510**	**24**	**11**	**37**	**29.9**

V=Valid Ballots **S=Spoiled Ballots** **D=Declined Ballots** **R=Rejected Ballots**

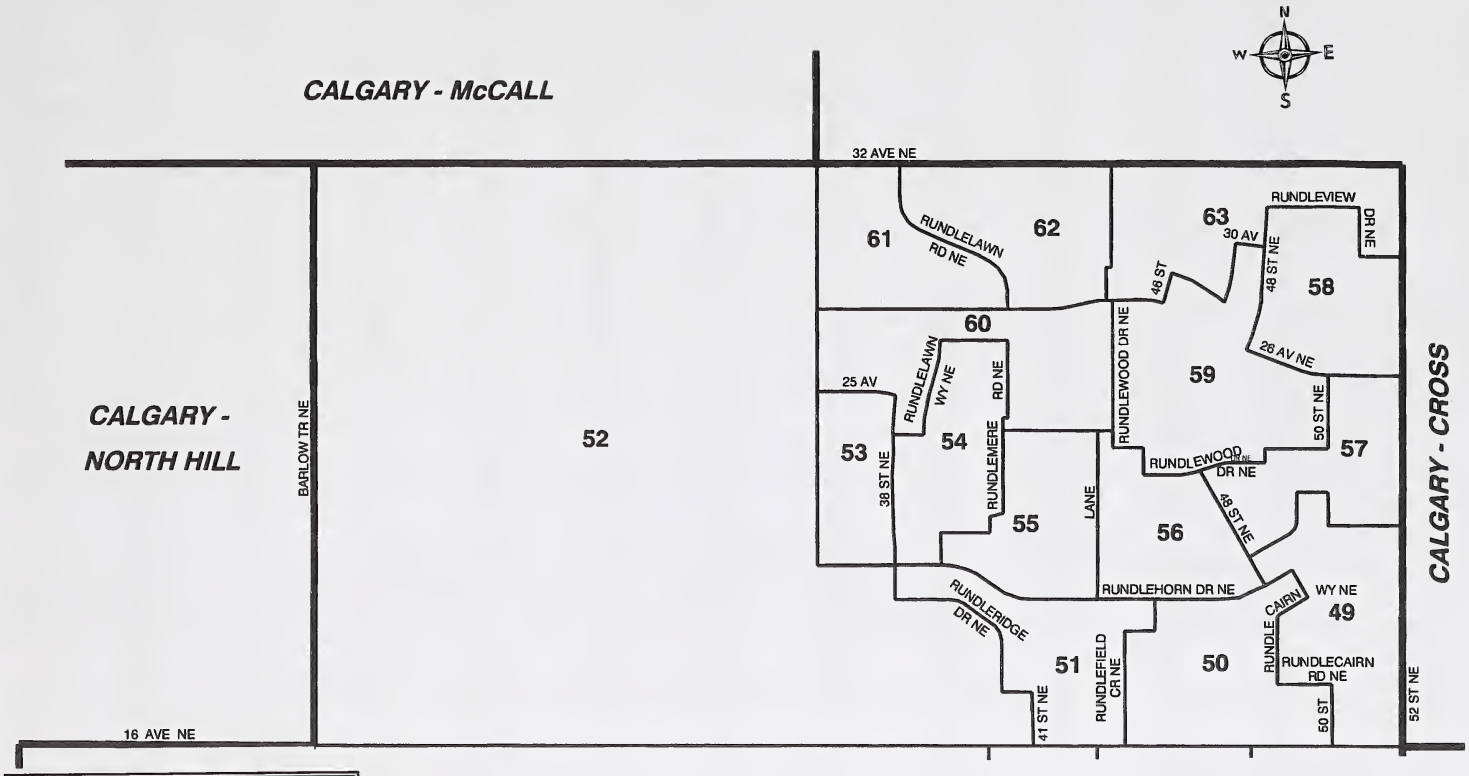

elections alberta
chief electoral office

PROVINCIAL ELECTORAL DIVISION
OF
06 CALGARY-EAST

AS DEFINED BY THE
ELECTORAL DIVISIONS ACT, 2003

Electoral Division of Calgary-Egmont
General Election Statement of Official Results - March 3, 2008

POLL NUMBER	NAME OF POLL	NAMES ON LIST	CRAIG CHANDLER IND	BARRY CHASE WAP	JONATHAN DENIS PC	MARK MACGILLIVRAY AG	JASON NISHIYAMA NDP	CATHIE WILLIAMS LIB	V	S	D	R	% VOTER TURNOUT
1	RIVERBEND	418	11	3	40	3	0	26	83	0	0	0	19.9
2	RIVERBEND	606	47	9	73	14	9	53	205	0	0	1	34.0
3	RIVERBEND	573	45	18	91	7	11	54	226	0	0	0	39.4
4	RIVERBEND	529	48	15	81	6	9	45	204	0	0	0	38.6
5	RIVERBEND	467	35	2	64	9	10	36	156	0	0	0	33.4
6	RIVERBEND	489	50	9	49	8	1	55	172	0	0	1	35.4
7	RIVERBEND	371	21	10	62	5	2	36	136	0	1	0	36.9
8	RIVERBEND	434	26	12	56	5	8	25	132	0	0	0	30.4
9	RIVERBEND	449	36	8	80	8	4	64	200	0	0	3	45.2
10	RIVERBEND	433	34	7	106	6	2	45	200	0	0	2	46.7
11	RIVERBEND	479	27	13	116	14	4	40	214	0	0	0	44.7
12	RIVERBEND	515	50	10	100	14	4	52	230	0	0	2	45.0
13	RIVERBEND	464	32	7	58	9	4	30	140	0	0	1	30.4
14	RIVERBEND	457	16	6	69	12	7	41	151	0	0	1	33.3
15	RIVERBEND	473	58	4	95	6	4	42	209	0	0	1	44.4
16	RIVERBEND	473	34	6	81	3	3	49	176	0	0	0	37.2
17	RIVERBEND	438	22	7	58	4	3	32	126	0	0	0	28.8
18	MAPLERIDGE	426	44	7	100	9	2	66	228	0	0	1	53.8
19	MAPLERIDGE	413	53	10	99	16	4	44	226	0	0	2	55.2
20	MAPLERIDGE	359	41	6	92	7	2	54	202	0	0	0	56.3
21	MAPLERIDGE	513	46	19	112	12	9	52	250	0	0	0	48.7
22	WILLOW PARK	499	55	8	123	4	7	77	274	0	0	1	55.1
23	WILLOW PARK	477	44	9	101	2	2	66	224	0	0	0	47.0
24	WILLOW PARK	439	21	14	75	6	2	44	162	0	0	0	36.9
25	WILLOW PARK	470	52	12	89	3	0	65	221	0	0	1	47.2
26	WILLOW PARK	386	27	13	108	1	0	33	182	0	0	1	47.4
27	WILLOW PARK	412	34	7	83	10	5	74	213	0	0	0	51.7
28	WILLOW PARK	415	46	12	94	11	4	46	213	0	0	1	51.6
29	WILLOW PARK	461	27	8	68	11	2	43	159	0	0	0	34.5
30	WILLOW PARK	498	42	12	64	8	6	40	172	0	0	0	34.5
31	WILLOW PARK	537	44	7	70	1	6	46	174	0	0	1	32.6
32	PINNANCLE	646	6	10	88	2	10	68	184	0	0	2	28.8
33	ACADIA	562	30	16	86	15	9	38	194	0	0	0	34.5
34	ACADIA	416	45	4	82	8	2	25	166	0	0	0	39.9
35	ACADIA	474	35	8	78	10	2	47	180	0	0	1	38.2
36	ACADIA	454	29	12	109	5	3	55	213	0	0	0	46.9
37	ACADIA	400	17	8	81	7	2	48	163	0	0	1	41.0
38	ACADIA	406	33	7	73	8	2	28	151	0	0	0	37.2
39	ACADIA	474	29	9	83	9	11	49	190	0	0	2	40.5
40	ACADIA	474	13	6	91	9	5	44	168	0	0	0	35.4
41	ACADIA	431	11	22	84	9	10	44	180	0	0	1	42.0
42	ACADIA	452	35	11	83	9	10	38	186	0	0	0	41.2
43	ACADIA	583	8	3	29	9	10	26	85	0	0	0	14.6
44	ACADIA	388	26	8	93	7	2	29	165	0	0	1	42.8
45	ACADIA	594	21	11	62	10	5	51	160	0	0	0	26.9
46	ACADIA	564	0	3	33	6	5	26	73	0	0	0	12.9
47	ACADIA	570	9	5	64	5	4	32	119	0	0	3	21.4
48	ACADIA	588	13	7	17	5	8	22	72	0	0	1	12.4
49	ACADIA	487	23	6	66	11	6	44	156	0	0	1	32.2
50	ACADIA	466	13	7	58	8	8	24	118	0	0	0	25.3
51	ACADIA	560	10	4	107	4	8	37	170	0	0	0	30.4

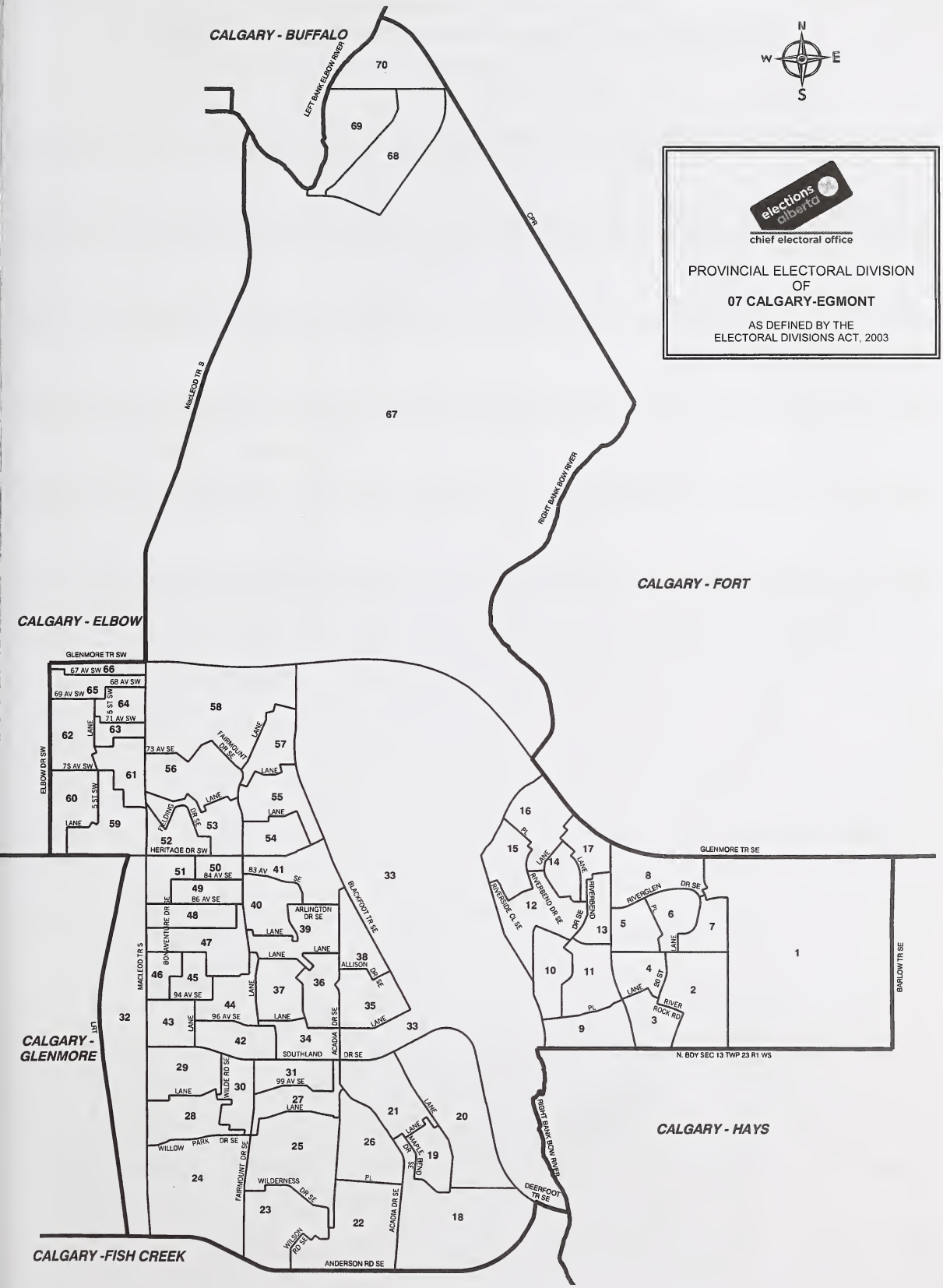
CALGARY - BUFFALO
CALGARY - FORT
CALGARY - ELBOW
CALGARY - GLENMORE
CALGARY - HAYS
CALGARY -FISH CREEK
N
S
E
W
elections alberta
chief electoral office
PROVINCIAL ELECTORAL DIVISION
OF
07 CALGARY-EGMONT
AS DEFINED BY THE
ELECTORAL DIVISIONS ACT, 2003
LEFT BANK ELBOW RIVER
RIGHT BANK BOW RIVER
CPR
McLEOD TR S
GLENMORE TR SW
GLENMORE TR SE
ELBOW DR SW
HERITAGE DR SW
BLACKFOOT TR SE
BARLOW TR SE
N. BDY SEC 13 TWP 23 R1 WS
DEERFOOT TR SE
ANDERSON RD SE
SOUTHLAND DR SE
WILLOW PARK DR SE
WILDERNESS DR SE
FAIRMOUNT DR SE
ACADIA DR SE
MAPLE BEND DR SE
RIVERBEND DR SE
RIVERGLEN DR SE
RIVER ROCK RD
20 ST
ARLINGTON DR SE
ALLISON DR SE
BOWVENTURE DR SE
WILDE RD SE
WILSON RD SE
LRT

Electoral Division of Calgary-Egmont
General Election Statement of Official Results - March 3, 2008

POLL NUMBER	NAME OF POLL	NAMES ON LIST	CRAIG CHANDLER IND	BARRY CHASE WAP	JONATHAN DENIS PC	MARK MACGILLIVRAY AG	JASON NISHIYAMA NDP	CATHIE WILLIAMS LIB	V	S	D	R	% VOTER TURNOUT
52	FAIRVIEW	599	10	2	29	7	4	30	82	0	0	0	13.7
53	FAIRVIEW	426	33	13	79	6	4	46	181	0	0	0	42.5
54	FAIRVIEW	400	42	17	80	9	3	30	181	0	0	2	45.8
55	FAIRVIEW	399	35	13	64	8	1	54	175	0	0	0	43.9
56	FAIRVIEW	453	33	17	93	6	3	43	195	0	0	2	43.5
57	FAIRVIEW	392	21	15	79	10	3	35	163	0	0	0	41.6
58	FAIRVIEW	438	32	19	80	10	9	38	188	0	0	0	42.9
59	KINGSLAND	452	18	7	76	7	6	45	159	0	0	0	35.2
60	KINGSLAND	477	41	6	96	8	11	53	215	0	0	4	45.9
61	KINGSLAND	597	17	6	52	4	10	48	137	0	0	0	22.9
62	KINGSLAND	488	30	9	94	10	7	70	220	0	0	0	45.1
63	KINGSLAND	587	5	3	21	5	8	14	56	0	0	1	9.7
64	KINGSLAND	424	12	8	27	2	3	29	81	0	0	0	19.1
65	KINGSLAND	502	9	9	36	9	5	32	100	0	0	1	20.1
66	KINGSLAND	786	5	4	47	8	15	32	111	0	0	0	14.1
67	MANCHESTER	477	3	4	30	7	6	48	98	0	1	0	20.8
68	RAMSAY	678	12	15	49	20	49	129	274	0	0	1	40.6
69	RAMSAY	467	7	10	62	25	13	51	168	0	0	1	36.2
70	RAMSAY	566	7	17	53	18	7	86	188	0	0	0	33.2
71	ADVANCE		42	23	154	7	14	86	326	0	0	0	
72	MOBILE-SOUTHWOOD		3	1	16	2	3	9	34	0	0	0	
73	SPECIAL BALLOT		17	1	74	4	5	31	132	0	0	22	
	TOTAL	**33,970**	**2,008**	**676**	**5,415**	**582**	**447**	**3,289**	**12,417**	**0**	**2**	**67**	**36.8**

V=Valid Ballots **S=Spoiled Ballots** **D=Declined Ballots** **R=Rejected Ballots**

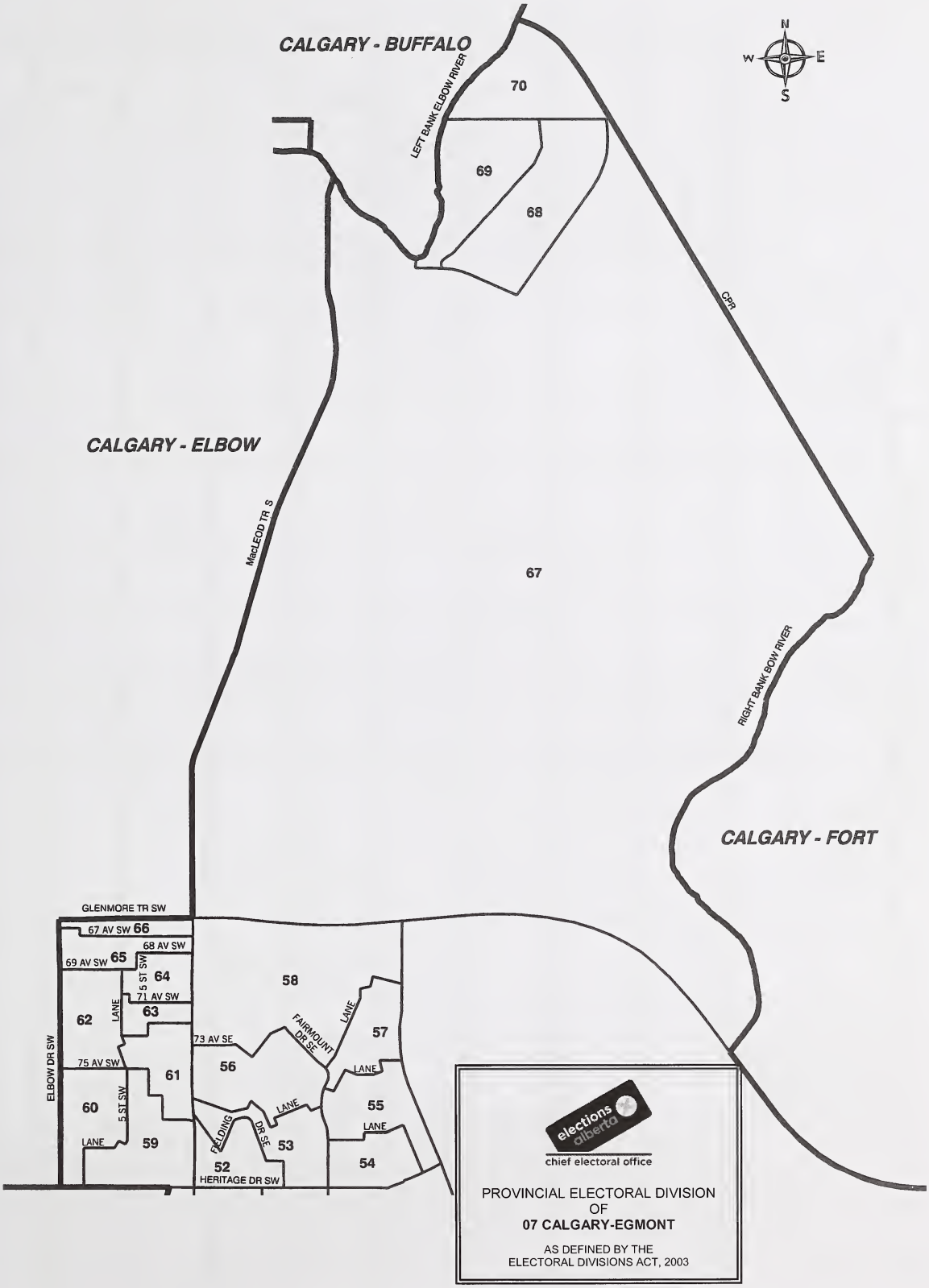
CALGARY - BUFFALO
CALGARY - ELBOW
CALGARY - FORT
LEFT BANK ELBOW RIVER
RIGHT BANK BOW RIVER
MacLEOD TR S
CPR
N
W
E
S
70
69
68
67
GLENMORE TR SW
67 AV SW
66
68 AV SW
69 AV SW
65
5 ST SW
64
71 AV SW
63
62
LANE
ELBOW DR SW
75 AV SW
61
60
5 ST SW
LANE
59
73 AV SE
56
58
FAIRMOUNT DR SE
LANE
57
LANE
55
LANE
FIELDING DR SE
53
52
HERITAGE DR SW
54
elections alberta
chief electoral office
PROVINCIAL ELECTORAL DIVISION
OF
07 CALGARY-EGMONT
AS DEFINED BY THE
ELECTORAL DIVISIONS ACT, 2003

Electoral Division of Calgary-Elbow
General Election Statement of Official Results - March 3, 2008

POLL NUMBER	NAME OF POLL	NAMES ON LIST	CRAIG CHEFFINS LIB	BARRY ERSKINE IND	DALE NELSON WAP	ALISON REDFORD PC	JONATHON SHEFFIELD AG	GARNET G. WILCOX NDP	V	S	D	R	% VOTER TURNOUT
1	ERLTON	653	71	6	6	70	5	1	159	0	0	0	24.3
2	ERLTON	638	76	14	9	73	14	6	192	1	0	0	30.1
3	ROXBORO	323	60	13	17	64	5	1	160	0	0	0	49.5
4	RIDEAU PARK	587	95	17	23	109	11	3	258	0	0	0	44.0
5	GLENCOE	577	116	16	16	115	7	1	271	1	0	0	47.0
6	ELBOW PARK	598	110	15	36	113	2	3	279	0	1	0	46.8
7	ELBOW PARK	587	130	23	22	101	10	1	287	1	0	0	48.9
8	ELBOW PARK	476	73	23	33	105	5	0	239	0	0	0	50.2
9	RIDEAU PARK	609	97	17	16	67	9	2	208	0	0	0	34.2
10	STANLEY PARK	554	56	16	10	55	12	2	151	0	0	0	27.3
11	ELBOYA	423	103	21	19	73	3	1	220	0	1	0	52.2
12	RIVERDALE PARK	326	51	5	16	65	6	1	144	0	0	0	44.2
13	BRITANNIA	600	99	23	27	136	8	1	294	0	1	0	49.2
14	STANLEY PARK	462	68	25	17	80	4	8	202	1	0	0	43.7
15	STANLEY PARK	487	31	7	4	37	9	3	91	0	0	0	18.7
16	WINDSOR PARK	438	60	14	6	80	7	5	172	0	0	0	39.3
17	WINDSOR PARK	633	69	13	14	89	13	6	204	0	0	0	32.2
18	WINDSOR PARK	402	31	12	3	43	1	4	94	0	0	0	23.4
19	CHINOOK	572	48	13	10	68	7	4	150	1	0	0	26.2
20	CHINOOK	516	46	10	4	41	4	14	119	0	0	0	23.1
21	CHINOOK	552	57	7	11	66	8	7	156	0	0	0	28.3
22	MEADOWLARK PARK	515	81	31	13	108	2	2	237	0	0	1	46.2
23	BEL-AIRE	382	30	18	25	101	2	0	176	0	0	1	46.3
24	MAYFAIR	381	48	12	13	95	6	0	174	1	0	0	45.7
25	KELVIN GROVE	719	34	6	1	12	2	2	57	0	0	0	7.9
26	KELVIN GROVE	549	82	20	14	117	6	2	241	1	0	0	43.9
27	CHINOOK PARK	602	95	36	20	109	11	1	272	1	0	0	45.2
28	CHINOOK PARK	590	99	14	11	96	5	1	226	1	0	0	38.3
29	CHINOOK PARK	508	109	14	14	87	3	2	229	0	0	3	45.7
30	EAGLE RIDGE	512	78	19	27	106	7	3	240	0	0	1	47.1
31	LINCOLN PARK	458	75	14	9	73	13	3	187	3	0	0	40.8
32	LINCOLN PARK	456	68	5	9	96	14	4	196	0	0	1	43.2
33	LINCOLN PARK	577	83	30	17	112	11	3	256	0	0	0	44.4
34	LAKEVIEW	479	101	16	25	120	9	2	273	0	0	0	57.0
35	LAKEVIEW	379	116	4	23	64	3	1	211	0	0	0	55.7
36	LAKEVIEW	439	143	4	22	94	1	1	265	0	0	0	60.4
37	LAKEVIEW	528	133	6	6	100	10	10	265	1	0	0	50.2
38	LAKEVIEW	448	128	10	11	74	8	0	231	1	0	0	51.6
39	LAKEVIEW	364	84	2	8	65	8	3	170	1	0	0	46.7

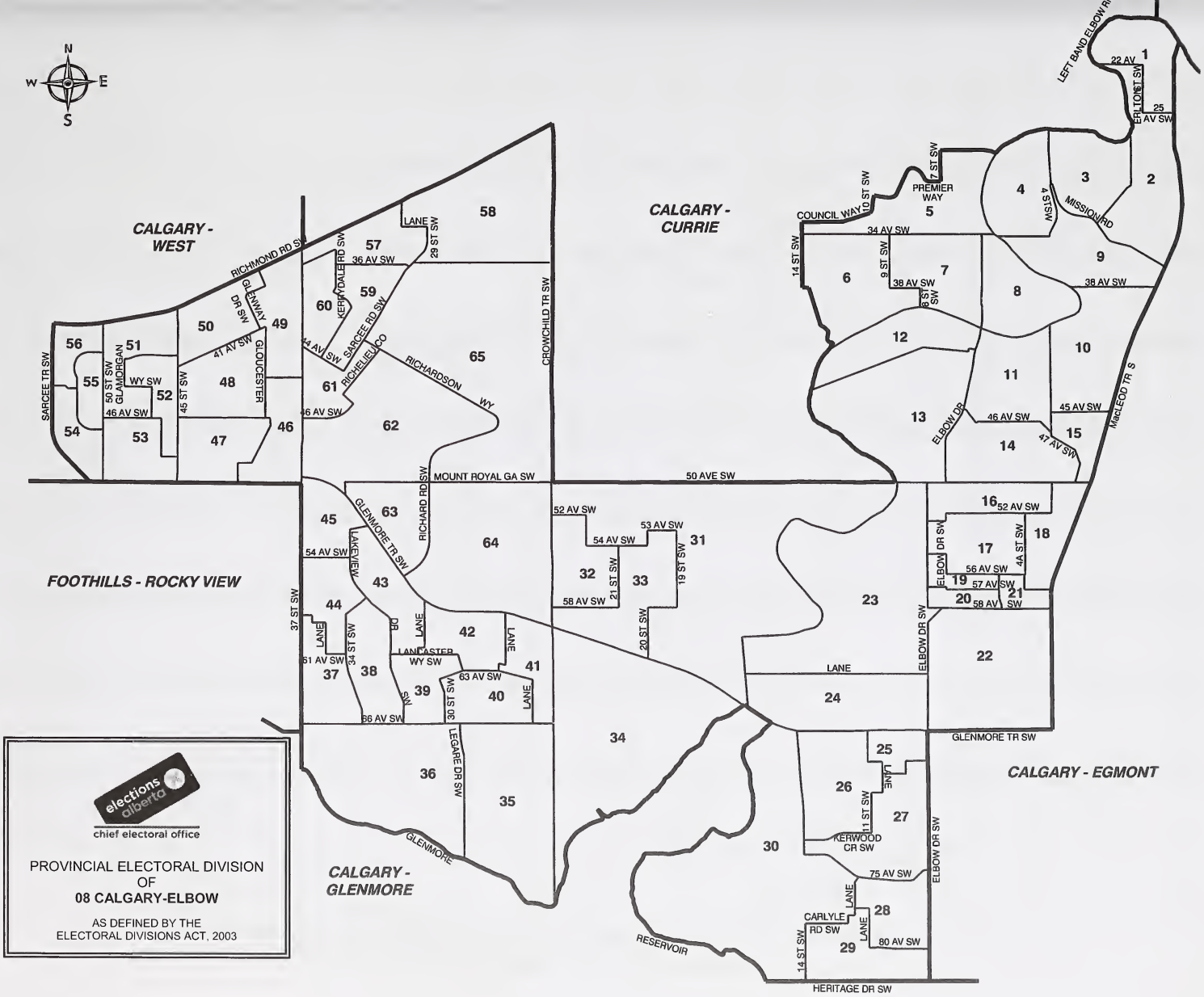
N
W
E
S
CALGARY - WEST
CALGARY - CURRIE
FOOTHILLS - ROCKY VIEW
CALGARY - GLENMORE
CALGARY - EGMONT
RICHMOND RD SW
GLENWAY DR SW
SARCEE TR SW
GLAMORGAN
50 ST SW
WY SW
46 AV SW
45 ST SW
41 AV SW
GLOUCESTER
KERRYDALE RD SW
SARCEE RD SW
44 AV SW
RICHELIEU CO
RICHARDSON WY
CROWCHILD TR SW
LANE
29 ST SW
36 AV SW
MOUNT ROYAL GA SW
50 AVE SW
RICHARD RD SW
GLENMORE TR SW
LAKEVIEW
54 AV SW
37 ST SW
34 ST SW
61 AV SW
LANCASTER WY SW
63 AV SW
30 ST SW
66 AV SW
LEGARE DR SW
GLENMORE
52 AV SW
53 AV SW
54 AV SW
58 AV SW
21 ST SW
19 ST SW
20 ST SW
COUNCIL WAY
10 ST SW
7 ST SW
PREMIER WAY
34 AV SW
14 ST SW
9 ST SW
38 AV SW
6 ST SW
4 ST SW
MISSION RD
LEFT BAND ELBOW R
22 AV
EPLTON ST SW
25 AV SW
ELBOW DR
46 AV SW
45 AV SW
47 AV SW
MacLEOD TR S
52 AV SW
ELBOW DR SW
4A ST SW
56 AV SW
57 AV SW
58 AV SW
GLENMORE TR SW
11 ST SW
KERWOOD CR SW
75 AV SW
CARLYLE RD SW
80 AV SW
RESERVOIR
HERITAGE DR SW
elections alberta
chief electoral office
PROVINCIAL ELECTORAL DIVISION
OF
08 CALGARY-ELBOW
AS DEFINED BY THE
ELECTORAL DIVISIONS ACT, 2003

Electoral Division of Calgary-Elbow
General Election Statement of Official Results - March 3, 2008

POLL NUMBER	NAME OF POLL	NAMES ON LIST	CRAIG CHEFFINS LIB	BARRY ERSKINE IND	DALE NELSON WAP	ALISON REDFORD PC	JONATHON SHEFFIELD AG	GARNET G. WILCOX NDP	V	S	D	R	% VOTER TURNOUT
40	LAKEVIEW	411	117	16	11	80	10	0	234	0	0	0	56.9
41	LAKEVIEW	376	59	7	16	74	3	2	161	0	0	0	42.8
42	LAKEVIEW	408	129	10	16	79	4	1	239	0	0	0	58.6
43	LAKEVIEW	447	140	8	8	81	12	5	254	1	0	0	56.8
44	LAKEVIEW	398	102	2	6	101	5	0	216	0	0	0	54.3
45	LAKEVIEW	501	58	14	4	51	5	7	139	0	1	0	27.9
46	GLAMORGAN	553	74	11	3	70	5	2	165	0	0	0	29.8
47	GLAMORGAN	576	87	18	17	129	7	7	265	0	0	0	46.0
48	GLAMORGAN	487	104	14	20	125	10	4	277	0	0	1	57.1
49	GLAMORGAN	420	49	13	15	98	5	7	187	1	0	1	44.8
50	GLAMORGAN	428	80	18	18	91	10	6	223	1	1	0	52.3
51	GLAMORGAN	480	53	13	8	70	13	9	166	0	0	1	34.8
52	GLAMORGAN	439	80	11	14	74	11	6	196	0	0	0	44.6
53	GLAMORGAN	518	60	14	7	108	5	6	200	4	0	0	38.6
54	GLAMORGAN	336	73	11	14	68	8	5	179	0	0	0	53.3
55	GLAMORGAN	447	38	8	10	54	10	5	125	0	0	1	28.2
56	GLAMORGAN	534	30	3	6	18	5	1	63	0	0	0	11.8
57	RICHMOND PARK	460	97	15	8	89	8	1	218	0	0	1	47.6
58	RICHMOND PARK	491	91	14	6	69	11	3	194	0	0	0	39.5
59	RUTLAND	538	68	23	21	94	12	15	233	0	0	1	43.5
60	SARCEE	517	85	15	11	105	13	15	244	2	0	0	47.2
61	LINCOLN	360	35	7	4	29	5	1	81	0	0	0	22.5
62	LINCOLN	570	47	9	8	75	6	9	154	0	0	0	27.0
63	RICHARD	650	79	4	12	52	14	11	172	0	0	1	26.6
64/65	CURRIE	703	108	18	30	106	17	11	290	3	0	0	41.3
66	ADVANCE		327	28	41	303	18	11	728	13	1	0	
67	MOBILE-GLENMORE/MAYFAIR/TRINITY		37	8	5	110	4	4	168	1	1	1	
68	MOBILE-CAREWEST/GRACE		21	3	4	48	1	5	82	0	0	0	
69	MOBILE-GLAMORGAN/WESTVIEW		19	6	2	54	5	4	90	3	1	2	
70	MOBILE-BETHANY/CAREWEST/ROYAL PARK		40	8	4	114	1	2	169	0	0	3	
71	MOBILE-ANTHONIAN/CAREWEST/FIRST ASSEMBLY		28	9	2	51	4	3	97	0	0	0	
72	MOBILE-ROCKYVIEW HOSPITAL		16	2	6	23	1	1	49	0	0	0	
73	MOBILE-ROCKYVIEW HOSPITAL		18	9	8	28	3	1	67	2	0	0	
74	MOBILE-ROCKYVIEW HOSPITAL		11	3	1	19	0	2	36	1	0	0	
75	SPECIAL BALLOT		117	5	10	111	4	4	251	0	0	2	
	TOTAL	**31,947**	**5,711**	**948**	**963**	**6,130**	**526**	**290**	**14,568**	**47**	**8**	**22**	**45.7**

V=Valid Ballots S=Spoiled Ballots D=Declined Ballots R=Rejected Ballots

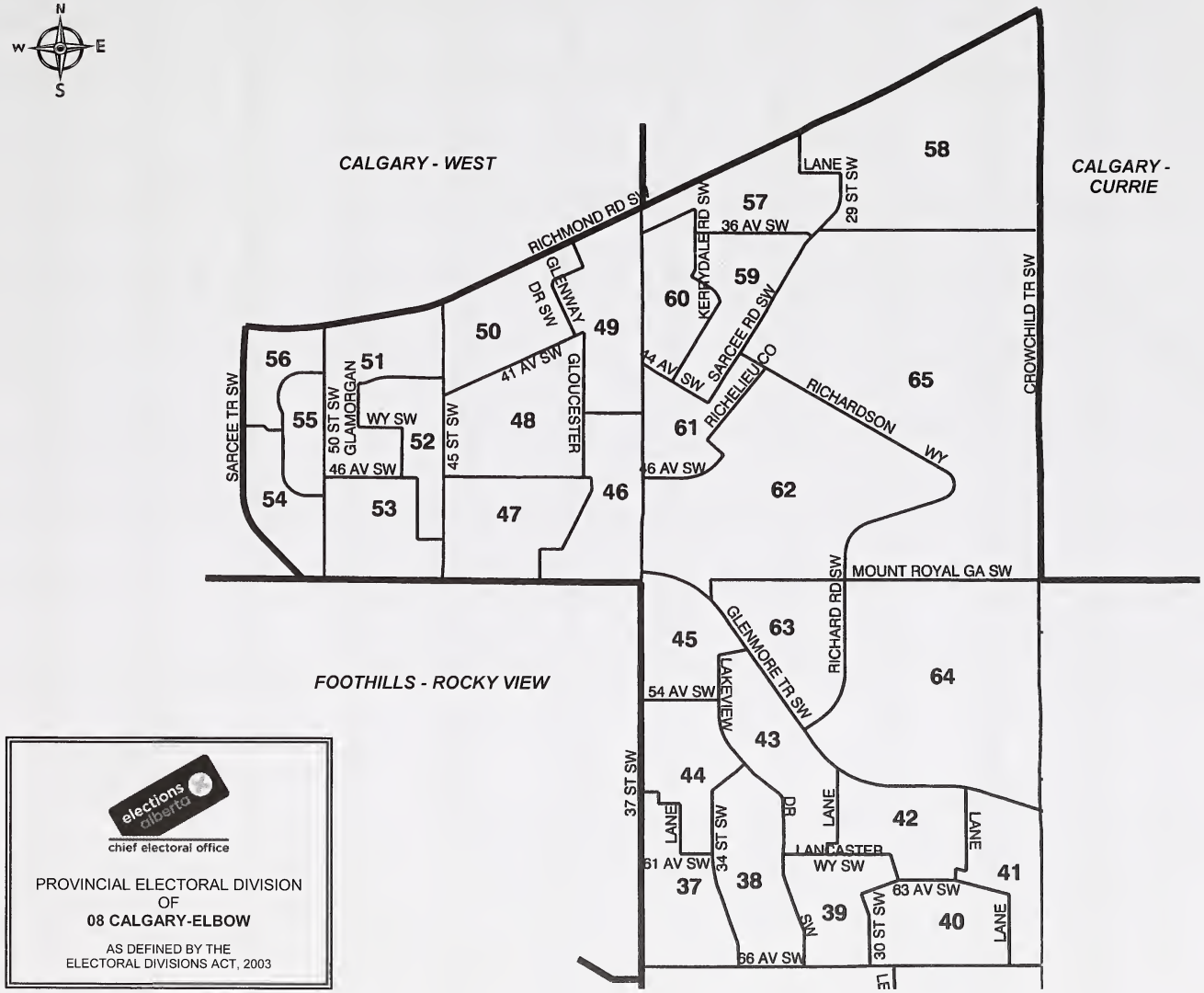

elections alberta
chief electoral office

PROVINCIAL ELECTORAL DIVISION
OF
08 CALGARY-ELBOW

AS DEFINED BY THE
ELECTORAL DIVISIONS ACT, 2003

Electoral Division of Calgary-Fish Creek
General Election Statement of Official Results - March 3, 2008

POLL NUMBER	NAME OF POLL	NAMES ON LIST	JAMIE BUCHAN WAP	HEATHER FORSYTH PC	KERRY T. FRASER AG	ERIC LEAVITT NDP	LAURA SHUTIAK LIB	V	S	D	R	% VOTER TURNOUT
1	CANYON MEADOWS 1	720	8	50	8	10	50	126	0	0	0	17.5
2	CANYON MEADOWS 2	544	17	76	10	8	62	173	0	0	0	31.8
3	CANYON MEADOWS 3	515	23	108	10	8	79	228	0	0	0	44.3
4	CANYON MEADOWS 4	526	34	109	8	4	86	241	0	0	0	45.8
5	CANYON MEADOWS 5	533	18	113	12	8	82	233	0	0	0	43.7
6	CANYON MEADOWS 6	487	15	104	9	6	51	185	0	0	0	38.0
7	CANYON MEADOWS 7	541	30	92	10	8	56	196	1	0	0	36.2
8A	CANYON MEADOWS 8	494	26	57	3	3	63	152	1	0	0	30.8
8B	CANYON MEADOWS 8	316	9	46	3	3	44	105	0	0	0	33.2
9A	LAKE BONAVISTA 9	566	9	166	10	9	34	228	0	0	1	40.5
9B	LAKE BONAVISTA 9	422	7	113	3	5	33	161	0	0	1	38.4
10	LAKE BONAVISTA 10	480	25	104	8	5	86	228	0	0	0	47.5
11	LAKE BONAVISTA 11	413	7	89	13	10	65	184	0	0	0	44.6
12	LAKE BONAVISTA 12	424	11	78	8	7	88	192	0	0	0	45.3
13	LAKE BONAVISTA 13	537	33	118	9	5	59	224	0	0	1	41.9
14	LAKE BONAVISTA 14	501	39	119	12	5	63	238	0	0	0	47.5
15	LAKE BONAVISTA 15	459	21	87	14	0	40	162	0	0	0	35.3
16	LAKE BONAVISTA 16	555	30	142	5	5	85	267	0	0	0	48.1
17	LAKE BONAVISTA 17	541	26	111	4	3	76	220	0	0	1	40.9
18	LAKE BONAVISTA 18	523	33	131	4	3	48	219	0	0	3	42.4
19	LAKE BONAVISTA 19	478	9	108	11	8	88	224	0	0	1	47.1
20	LAKE BONAVISTA 20	435	19	120	13	4	60	216	1	0	0	49.7
21	LAKE BONAVISTA 21	562	25	103	10	3	78	219	0	0	3	39.5
22	LAKE BONAVISTA 22	485	25	116	11	5	67	224	0	0	0	46.2
23	LAKE BONAVISTA 23	534	14	131	11	6	77	239	0	0	1	44.9
24	LAKE BONAVISTA 24	481	16	127	6	5	81	235	1	0	0	48.9
25	LAKE BONAVISTA 25	483	10	88	6	5	89	198	0	0	0	41.0
26	LAKE BONAVISTA DOWNS 26	467	16	93	8	3	42	162	1	0	0	34.7
27	LAKE BONAVISTA DOWNS 27	486	24	106	10	9	34	183	0	0	1	37.9
28	DIAMOND COVE 28	363	14	80	3	1	35	133	0	0	0	36.6
29	DIAMOND COVE 29	324	17	64	5	1	27	114	0	0	0	35.2
30	QUEENSLAND 30	506	27	117	11	3	44	202	0	0	0	39.9
31	QUEENSLAND 31	523	14	102	11	3	47	177	0	0	0	33.8
32	QUEENSLAND 32	536	8	117	11	7	61	204	0	0	0	38.1
33	QUEENSLAND 33	499	20	84	17	5	46	172	1	0	1	34.7
34	QUEENSLAND 34	441	7	55	8	9	49	128	0	0	0	29.0
35	QUEENSLAND 35	525	19	82	6	5	38	150	0	0	0	28.6
36	QUEENSLAND 36	552	25	102	4	8	52	191	0	0	0	34.6
37	QUEENSLAND 37	483	3	86	9	13	43	154	0	0	0	31.9
38	DEER RIVER ESTATES 38	360	16	95	5	5	59	180	0	0	0	50.0
39	PARKLAND 39	484	27	133	11	5	74	250	0	0	0	51.7
40	PARKLAND 40	513	15	122	8	4	82	231	0	0	0	45.0
41	PARKLAND 41	479	28	101	6	10	90	235	0	0	1	49.3
42	PARKLAND 42	405	25	101	5	7	61	199	0	0	0	49.1
43A	PARKLAND 43	463	12	97	7	10	55	181	1	0	0	39.1
43B	PARKLAND 43	245	11	58	9	7	25	110	0	0	0	44.9
44	PARKLAND 44	452	20	98	8	3	65	194	0	0	0	42.9
45	PARKLAND 45	462	18	110	6	7	63	204	0	0	0	44.2
46	DEERRUN RIDGE 46	650	13	57	2	2	14	88	0	0	2	13.8
47	DEERRUN RIDGE 47	444	7	40	9	10	54	120	0	0	0	27.0
48	DEERRUN RIDGE 48	511	16	83	9	9	61	178	1	0	0	34.8

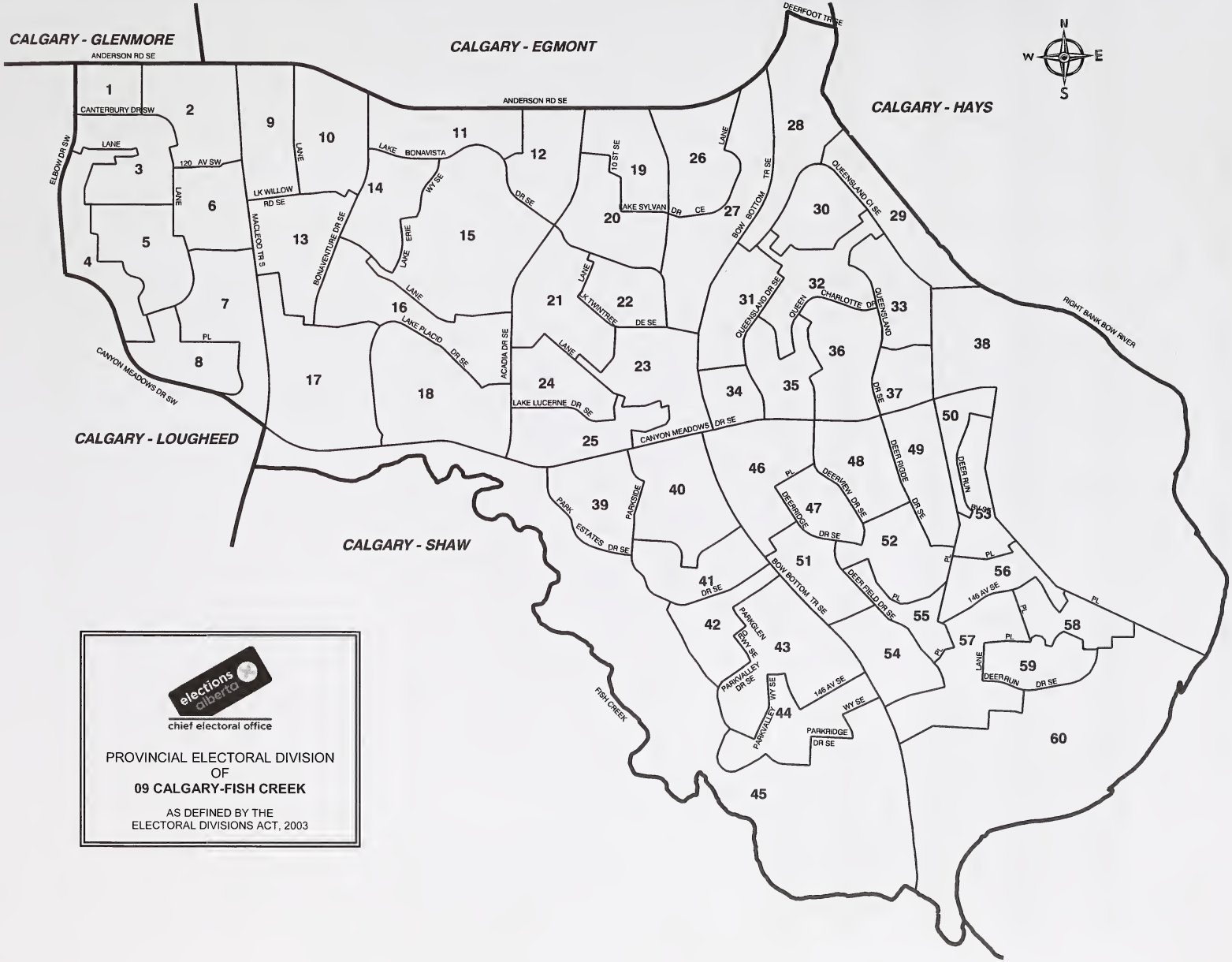

elections alberta
chief electoral office

PROVINCIAL ELECTORAL DIVISION
OF
09 CALGARY-FISH CREEK

AS DEFINED BY THE
ELECTORAL DIVISIONS ACT, 2003

Electoral Division of Calgary-Fish Creek
General Election Statement of Official Results - March 3, 2008

POLL NUMBER	NAME OF POLL	NAMES ON LIST	JAMIE BUCHAN WAP	HEATHER FORSYTH PC	KERRY T. FRASER AG	ERIC LEAVITT NDP	LAURA SHUTIAK LIB	V	S	D	R	% VOTER TURNOUT
49	DEERRUN RIDGE 49	427	15	86	11	8	40	160	0	0	0	37.5
50	DEERRUN RIDGE 50	585	20	53	4	11	39	127	1	0	0	21.7
51	DEERRUN RIDGE 51	574	18	88	8	4	58	176	0	0	0	30.7
52	DEERRUN RIDGE 52	417	13	78	8	0	56	155	0	0	0	37.2
53	DEERRUN RIDGE 53	563	29	123	9	9	73	243	0	0	0	43.2
54	DEERRUN RIDGE 54	593	18	96	9	10	73	206	0	0	0	34.7
55	DEERRUN RIDGE 55	687	22	63	9	2	40	136	1	0	0	19.8
56	DEERRUN RIDGE 56	511	11	94	11	12	65	193	0	0	0	37.8
57	DEERRUN RIDGE 57	567	18	122	12	11	57	220	0	0	0	38.8
58	DEERRUN RIDGE 58	503	13	110	3	9	73	208	0	0	2	41.7
59	DEERRUN RIDGE 59	528	25	116	9	8	45	203	0	0	0	38.4
60	DEERRUN RIDGE 60	497	22	129	9	2	63	225	1	0	0	45.3
61	ADVANCE		84	548	28	30	269	959	2	2	0	
62	MOBILE-CANYON MEADOWS		0	56	1	4	20	81	0	0	0	
63	SPECIAL BALLOT		12	133	6	6	56	213	0	0	7	
	TOTAL	**31,180**	**1,261**	**6,884**	**556**	**423**	**4,038**	**13,162**	**13**	**2**	**26**	**42.3**

V=Valid Ballots **S=Spoiled Ballots** **D=Declined Ballots** **R=Rejected Ballots**

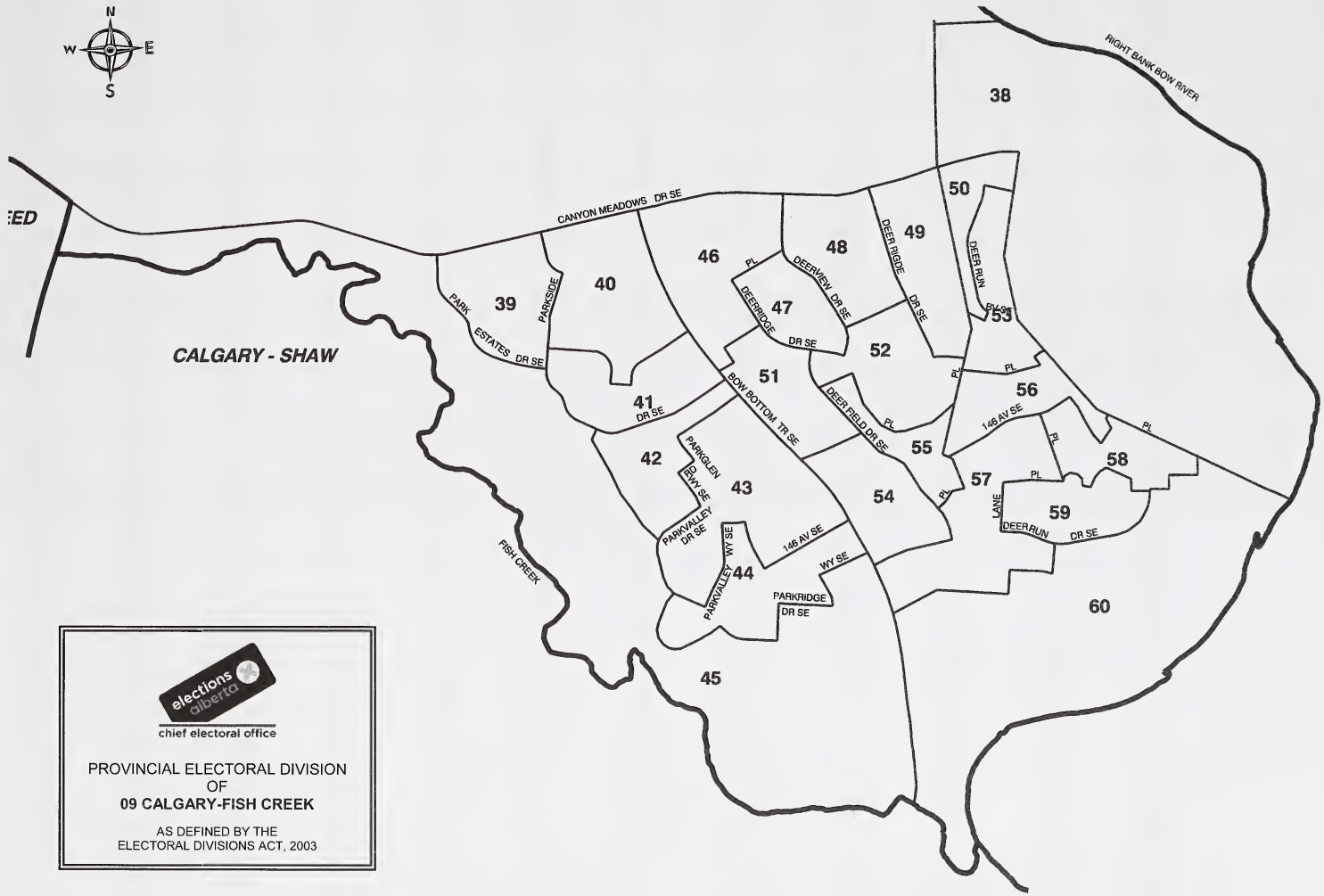

elections alberta
chief electoral office

PROVINCIAL ELECTORAL DIVISION
OF
09 CALGARY-FISH CREEK

AS DEFINED BY THE
ELECTORAL DIVISIONS ACT, 2003

Electoral Division of Calgary-Foothills
General Election Statement of Official Results - March 3, 2008

POLL NUMBER	NAME OF POLL	NAMES ON LIST	IAN D. GROLL AG	KEVIN LEGARE WAP	MIKE ROBINSON LIB	STEPHANIE SUNDBERG NDP	LEN WEBBER PC	V	S	D	R	% VOTER TURNOUT
1	EDGEHILL	443	5	8	80	2	66	161	3	0	0	36.3
2	EDGEDALE	459	5	8	76	6	44	139	0	0	0	30.3
3	EDGEMONT ESTATES	471	8	6	115	3	88	220	0	0	1	46.9
4	EDGEMONT BAY	449	8	16	92	2	90	208	1	0	0	46.3
5	EDELWEISS	563	12	26	89	2	129	258	1	0	0	45.8
6	EDENSTONE	503	6	18	104	3	85	216	2	0	0	42.9
7	EDGEWOOD	451	5	12	69	2	55	143	0	0	0	31.7
8	EDGELAND	489	3	7	75	4	96	185	0	0	0	37.8
9	EDGEBYNE	515	6	20	67	3	85	181	0	0	0	35.1
10	EDGEVIEW	625	3	22	102	1	92	220	0	0	0	35.2
11	EDFORTH	577	4	17	121	3	113	258	2	0	0	44.7
12	EDCATH	432	9	28	66	6	90	199	0	0	0	46.1
13	EDENWOLD	898	4	9	86	7	80	186	0	0	0	20.7
14	EDGEBROOK	540	0	16	90	2	79	187	0	0	0	34.6
15	EDGEBANK	516	2	15	102	1	69	189	0	0	0	36.6
16A	EDGEVALLEY	350	7	13	53	2	66	141	0	0	0	40.3
16B	EDGEVALLEY	415	2	15	49	0	70	136	0	0	0	32.8
17	EDGEBURN	486	8	12	64	6	79	169	0	0	0	34.8
18	EDGEPARK	583	6	14	98	3	96	217	1	0	0	37.2
19	EDGERIDGE	564	8	15	52	2	91	168	0	2	0	30.1
20	EDGERIDGE TERRACE	440	5	7	58	0	59	129	0	0	0	29.3
21	EDGEVALLEY MEWS	628	4	19	92	4	106	225	1	0	0	35.8
22	EDGEBROOK GARDEN	510	3	21	82	7	71	184	0	0	0	36.1
23	EDGEBROOK PARK	542	2	13	67	2	78	162	0	0	0	29.9
24	EDGERIDGE GARDEN	602	5	9	81	3	66	164	0	0	0	27.2
25	HIDDEN POINT	625	11	13	85	3	65	177	0	0	0	28.3
26	HIDDEN COVE	631	6	21	43	0	110	180	0	0	2	28.8
27	HIDDEN VALLEY VALE	568	6	13	38	2	106	165	0	0	2	29.4
28	HIDDEN VALLEY PLACE	485	1	14	57	3	84	159	1	0	0	32.8
29	HIDDEN VALLEY MANOR	550	5	14	46	4	46	115	0	0	0	20.9
30	HIDDEN VALLEY GROVE	404	1	12	36	4	77	130	0	0	1	32.4
31	HIDDEN VALLEY VILLAS	469	7	12	28	6	63	116	1	0	0	24.7
32	HIDDEN SPRING	439	17	9	43	4	69	142	0	0	0	32.3
33	HIDDEN RIDGE	553	5	16	66	6	116	209	0	0	1	38.0
34	HIDDEN RANCH PLACE	586	8	17	40	7	110	182	0	0	0	31.1
35	HIDDEN RANCH ROAD	519	7	2	69	5	82	165	0	0	0	31.8
36	HIDDEN HILLS PLACE	597	10	15	52	8	79	164	0	0	0	27.5
37	HIDDEN HILLS ROAD	573	9	11	77	2	89	188	1	0	0	32.8
38	HAMPSTEAD TERRACE	506	3	10	61	1	71	146	0	0	0	28.9
39	HAMPSTEAD ROAD	469	1	4	47	0	53	105	0	0	0	22.4
40	HAMPSTEAD WAY	465	6	10	63	0	64	143	0	0	0	30.8
41	HAMPSTEAD CIRCLE	616	2	14	52	4	98	170	1	0	0	27.6
42	HAMPSHIRE COURT	546	3	13	69	3	96	184	1	0	1	33.9
43	HAMPSHIRE GROVE	417	3	11	69	1	72	156	0	0	0	37.4
44	HAMPTON MEWS	451	9	13	76	3	89	190	0	0	0	42.1
45	HAMPTONS BLVD	616	6	14	71	4	89	184	2	0	0	29.9
46	HAMPTON TERRACE	526	3	7	56	1	86	153	0	0	0	29.1
47	HAMPTONS LINK	419	1	9	46	2	49	107	0	0	0	25.5
48	HAMPTONS HEIGHT	423	5	10	41	1	82	139	0	0	0	32.9
49	HAMPTONS WAY	504	5	4	47	1	70	127	3	0	0	25.2
50	CITADEL GREEN	436	4	28	48	5	75	160	0	0	0	36.7

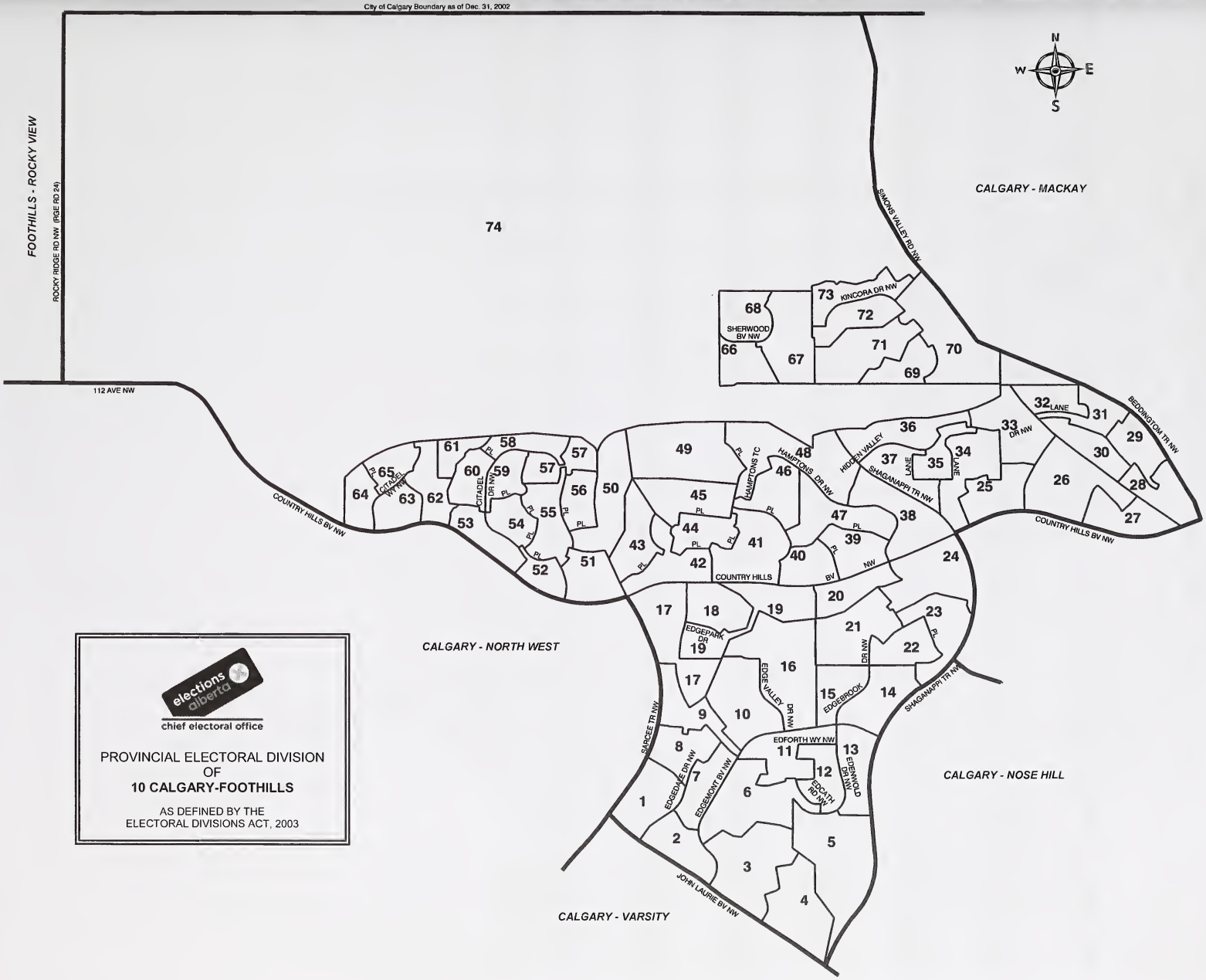
City of Calgary Boundary as of Dec. 31, 2002
N
W
E
S
FOOTHILLS - ROCKY VIEW
ROCKY RIDGE RD NW (RGE RD 24)
112 AVE NW
CALGARY - MACKAY
SIMONS VALLEY RD NW
BEDDINGTON TR NW
COUNTRY HILLS BV NW
CALGARY - NORTH WEST
CALGARY - NOSE HILL
CALGARY - VARSITY
SARCEE TR NW
JOHN LAURIE BV NW
SHAGANAPPI TR NW
KINCORA DR NW
SHERWOOD BV NW
HIDDEN VALLEY
HAMPTONS DR NW
HAMPTONS TC
CITADEL
CITADEL DR NW
CITADEL WY NW
COUNTRY HILLS
EDGEPARK DR
EDGEVALLEY DR NW
EDGEBROOK
EDGEMOND DR NW
EDGEMONT BV NW
EDFORTH WY NW
EDCATH RD NW
EDENWOLD DR NW
LANE
DR NW
PL
BV
NW
74
elections alberta
chief electoral office
PROVINCIAL ELECTORAL DIVISION
OF
10 CALGARY-FOOTHILLS
AS DEFINED BY THE
ELECTORAL DIVISIONS ACT, 2003

Electoral Division of Calgary-Foothills
General Election Statement of Official Results - March 3, 2008

POLL NUMBER	NAME OF POLL	NAMES ON LIST	IAN D. GROLL AG	KEVIN LEGARE WAP	MIKE ROBINSON LIB	STEPHANIE SUNDBERG NDP	LEN WEBBER PC	V	S	D	R	% VOTER TURNOUT
51	CITADEL GARDENS	621	8	19	61	2	111	201	0	0	0	32.4
52	CITADEL HILLS	340	8	8	51	7	67	141	0	0	0	41.5
53	CITADEL LANE	423	5	7	51	6	61	130	0	0	0	30.7
54	CITADEL MANOR	463	6	17	55	5	89	172	0	0	0	37.1
55	CITADEL COURT	470	2	12	64	7	101	186	0	0	0	39.6
56	CITADEL CIRCLE	471	9	8	62	5	81	165	0	0	1	35.2
57	CITADEL MEADOW	529	7	18	71	13	96	205	0	0	0	38.8
58	CITADEL MEADOW BAY	430	6	15	43	2	49	115	0	0	0	26.7
59	CITADEL CREST	416	1	17	54	5	82	159	0	0	1	38.5
60	CITADEL RIDGE	478	3	14	54	1	82	154	1	0	0	32.2
61	CITADEL MEADOW POINT	637	8	8	59	2	48	125	0	0	1	19.8
62	CITADEL POINT	405	5	2	33	4	47	91	0	0	0	22.5
63	CITADEL ESTATES	446	5	4	43	5	60	117	0	0	0	26.2
64	CITADEL FOREST	411	5	13	31	1	54	104	0	0	0	25.3
65	CITADEL ACRES	521	9	12	52	7	82	162	0	0	0	31.1
66	SHERWOOD RISE	217	2	6	31	0	11	50	0	0	0	23.0
67	SHERWOOD TERRACE	338	0	3	36	0	28	67	0	0	0	19.8
68	SHERWOOD CIRCLE	155	0	0	7	0	8	15	0	0	0	9.7
69	KINCORA PARK	406	1	6	29	0	35	71	1	0	0	17.5
70	KINCORA LANDING	422	5	7	41	1	51	105	0	0	0	24.9
71	KINCORA MANOR	269	3	11	43	2	57	116	0	0	0	43.1
72	KINCORA POINT	449	3	4	42	0	32	81	0	0	0	18.0
73/74	KINCORA GARDEN/SHERWOOD/KINCORA/SAGEHILL	258	7	7	18	3	29	64	0	0	0	24.8
75	ADVANCE		27	61	363	14	490	955	0	0	1	
76	MOBILE-EDGEMONT		1	3	17	3	45	69	0	0	2	
77	SPECIAL BALLOT		1	8	42	0	59	110	0	0	22	
	TOTAL	**36,019**	**411**	**972**	**4,909**	**251**	**6,088**	**12,631**	**23**	**2**	**36**	**35.2**

V=Valid Ballots **S=Spoiled Ballots** **D=Declined Ballots** **R=Rejected Ballots**

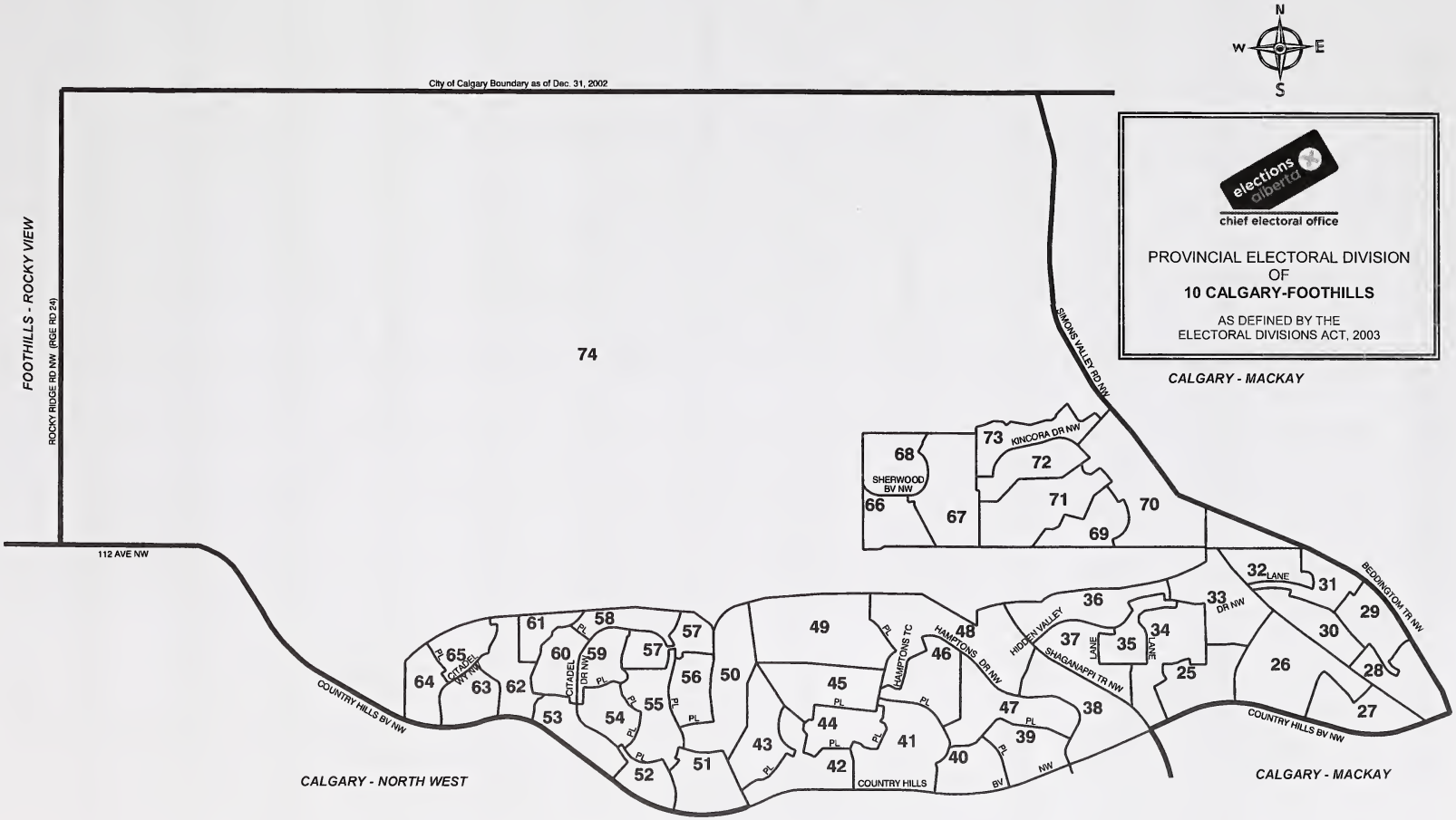
N
W
E
S
elections alberta
chief electoral office
PROVINCIAL ELECTORAL DIVISION
OF
10 CALGARY-FOOTHILLS
AS DEFINED BY THE
ELECTORAL DIVISIONS ACT, 2003
City of Calgary Boundary as of Dec. 31, 2002
FOOTHILLS - ROCKY VIEW
ROCKY RIDGE RD NW (RGE RD 24)
112 AVE NW
74
SIMONS VALLEY RD NW
CALGARY - MACKAY
KINCORA DR NW
SHERWOOD BV NW
68
66
67
73
72
71
69
70
BEDDINGTON TR NW
32
LANE
31
33
DR NW
36
29
30
26
28
27
25
34
35
37
LANE
HIDDEN VALLEY
SHAGANAPPI TR NW
48
46
HAMPTONS DR NW
HAMPTONS TC
49
45
44
42
41
43
40
47
39
38
COUNTRY HILLS
BV
NW
COUNTRY HILLS BV NW
CALGARY - MACKAY
65
64
63
62
61
58
60
59
57
56
50
55
54
53
52
51
CITADEL
DR NW
CITADEL
WY NW
COUNTRY HILLS BV NW
CALGARY - NORTH WEST
PL

Electoral Division of Calgary-Fort
General Election Statement of Official Results - March 3, 2008

POLL NUMBER	NAME OF POLL	NAMES ON LIST	WAYNE CAO PC	TRAVIS CHASE WAP	JULIE HRDLICKA NDP	CAROLE OLIVER LIB	J MARK TAYLOR AG	V	S	D	R	% VOTER TURNOUT
1	INGLEWOOD WEST	523	51	9	19	63	25	167	0	1	2	32.5
2	INGLEWOOD CENTRE	498	58	10	35	68	12	183	0	0	0	36.7
3	INGLEWOOD EAST	523	49	8	19	59	13	148	0	0	0	28.3
4	INGLEWOOD CONDOS	461	39	14	12	72	20	157	0	0	0	34.1
5	INGLEWOOD SOUTHEAST	493	57	14	31	47	20	169	0	1	0	34.5
6	INGLEWOOD SOUTH	534	63	14	39	63	22	201	1	0	2	38.0
7	LYNNVIEW VILLAGE	447	36	2	6	22	7	73	0	0	0	16.3
8	LYNNRIDGE	650	73	7	9	39	10	138	0	0	0	21.2
9	LYNNWOOD NORTH	458	101	16	19	27	6	169	1	0	0	36.9
10	LYNNWOOD SOUTH	407	67	15	11	36	11	140	0	0	1	34.6
11	OGDEN WEST	492	89	27	25	32	10	183	1	0	1	37.4
12	OGDEN CENTRE SOUTH	537	108	21	20	41	14	204	0	0	0	38.0
13	LYNNVIEW CENTRE	346	82	8	5	25	7	127	0	0	0	36.7
14	LYNNVIEW WEST	585	110	12	9	39	8	178	1	0	0	30.4
15	LYNNVIEW EAST	460	77	11	29	6	17	140	0	0	1	30.7
16	LYNNWOOD EAST	445	106	15	11	29	12	173	0	0	1	39.1
17	OGDEN CENTRE	474	76	17	20	44	9	166	0	0	0	35.0
18	OGDEN SOUTH	387	35	15	6	24	7	87	0	0	0	22.5
19	OGDEN OLYMPIA	450	88	8	8	23	6	133	0	0	0	29.6
20	OGDEN SOUTHEAST	661	69	26	10	14	10	129	0	0	0	19.5
21	OGDEN NORTH	548	84	11	32	30	8	165	0	0	1	30.3
22	DOVER WEST	627	126	13	15	32	3	189	0	0	0	30.1
23	POINT OF VIEW	512	76	8	9	24	10	127	0	0	0	24.8
24	DOVER CENTRE WEST	532	134	22	16	47	7	226	0	0	0	42.5
25	DOVER CENTRE SOUTH	484	52	19	26	25	4	126	0	0	0	26.0
26	DOVER SOUTHEAST	398	68	16	23	26	5	138	0	0	0	34.7
27	DOVER WEST CENTRE	476	82	9	22	36	8	157	0	0	1	33.2
28	DOVER NORTHWEST	415	42	15	41	13	7	118	0	1	0	28.7
29	DOVER NORTHEAST	464	76	10	25	27	5	143	0	0	0	30.8
30	DOVER NORTH NORTHWEST	487	81	5	21	30	3	140	2	0	0	28.7
31	DOVER CENTRE EAST	441	65	12	12	22	14	125	0	0	0	28.3
32	DOVERVIEW	470	77	13	37	30	8	165	0	0	0	35.1
33	ERIN WOODS SOUTHWEST	648	81	22	27	35	8	173	0	0	0	26.7
34	DOVER EAST	442	79	15	20	34	11	159	0	0	0	36.0
35	DOVER CENTRE	415	71	13	43	24	5	156	0	0	0	37.6
36	DOVER NORTH CENTRE	543	38	5	21	24	1	89	0	0	0	16.4
37	FOREST LAWN SOUTHWEST	435	68	19	8	14	6	115	0	0	0	26.4
38	FOREST LAWN WESTCENTRE	463	46	10	11	26	2	95	0	0	1	20.7
39	FOREST LAWN WEST	571	46	6	25	20	4	101	0	0	1	17.9
40	FOREST LAWN NORTHWEST	570	59	8	21	33	11	132	0	0	0	23.2
41	FOREST GROVE	374	26	1	31	9	3	70	0	0	0	18.7
42	FOREST LAWN CENTRE SOUTH	405	72	18	8	28	6	132	0	0	0	32.6
43	DOVER CENTRE EAST	425	81	17	23	25	1	147	0	0	0	34.6
44	ERIN WOODS CENTRE WEST	510	59	11	23	21	6	120	0	0	1	23.7
45	ERIN WOODS SOUTH	523	55	6	26	23	8	118	0	0	0	22.6
46	ERIN WOODS CENTRE	571	69	13	21	19	8	130	0	0	0	22.8
47	ERIN WOODS NORTH	560	65	12	21	26	2	126	0	0	0	22.5
48	DOVER EAST	451	47	12	33	20	9	121	0	0	0	26.8
49	DOVER NORTHEAST	502	44	7	8	12	2	73	0	0	0	14.5
50	FOREST LAWN SOUTHWEST	447	71	11	5	8	4	99	0	0	0	22.1
51	FOREST LAWN CENTRE	510	53	6	14	17	3	93	0	0	2	18.6

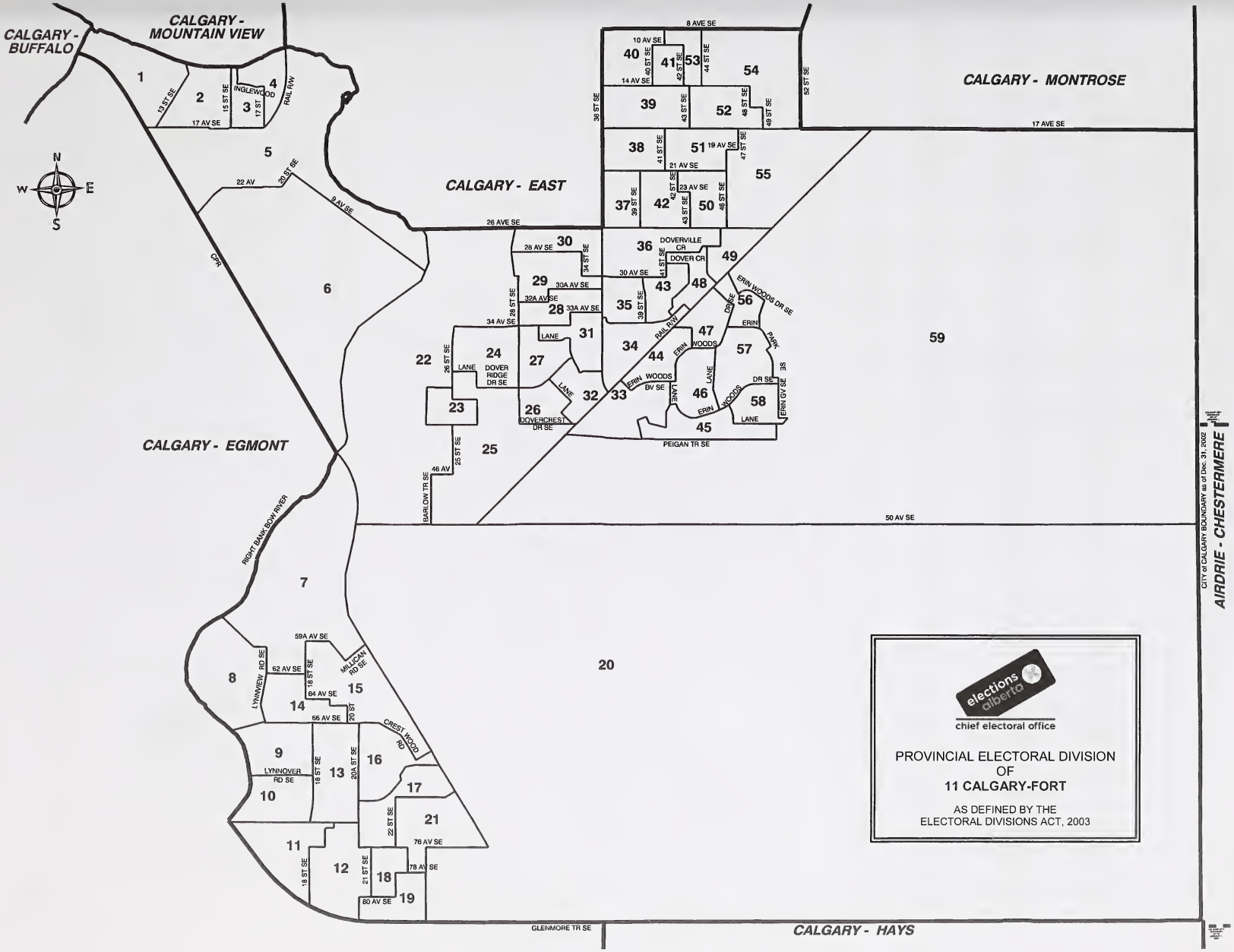
CALGARY - BUFFALO
CALGARY - MOUNTAIN VIEW
CALGARY - EAST
CALGARY - MONTROSE
CALGARY - EGMONT
CALGARY - HAYS
AIRDRIE - CHESTERMERE
CITY of CALGARY BOUNDARY as of Dec. 31, 2002
N
S
E
W
8 AVE SE
17 AVE SE
26 AVE SE
50 AV SE
GLENMORE TR SE
PEIGAN TR SE
BARLOW TR SE
RIGHT BANK BOW RIVER
CPR
RAIL RW
INGLEWOOD
DOVER RIDGE DR SE
DOVERCREST DR SE
DOVERVILLE CR
DOVER CR
ERIN WOODS DR SE
ERIN WOODS BV SE
ERIN PARK DR SE
ERIN GV SE
LYNNVIEW RD SE
MILLICAN RD SE
LYNNOVER RD SE
CREST WOOD RD
elections alberta
chief electoral office
PROVINCIAL ELECTORAL DIVISION
OF
11 CALGARY-FORT
AS DEFINED BY THE
ELECTORAL DIVISIONS ACT, 2003

Electoral Division of Calgary-Fort
General Election Statement of Official Results - March 3, 2008

POLL NUMBER	NAME OF POLL	NAMES ON LIST	WAYNE CAO PC	TRAVIS CHASE WAP	JULIE HRDLICKA NDP	CAROLE OLIVER LIB	J MARK TAYLOR AG	V	S	D	R	% VOTER TURNOUT
52	FOREST LAWN NORTHCENTRE	497	46	3	19	10	4	82	0	0	0	16.5
53	FOREST LAWN N NORTHEAST	586	18	7	18	13	0	56	0	0	1	9.7
54	FOREST LAWN NORTHEAST	283	21	4	20	11	3	59	0	0	0	20.8
55	FOREST LAWN EAST	513	50	5	13	10	11	89	0	0	0	17.3
56	ERIN WOODS NORTHEAST	477	45	11	8	30	5	99	1	0	0	20.8
57	ERIN WOODS CENTRE EAST	550	79	12	9	24	3	127	0	0	0	23.1
58	ERIN WOODS SOUTHEAST	501	72	10	12	27	6	127	0	0	0	25.3
59	ERIN WOODS EAST	517	54	12	8	21	6	101	0	0	3	20.1
60	ADVANCE		144	11	37	54	18	264	1	0	1	
61	MOBILE-BEAVER DAM		8	1	3	7	2	21	0	0	0	
62	SPECIAL BALLOT		59	5	20	30	5	119	0	0	1	
	TOTAL	**28,974**	**4,123**	**715**	**1,178**	**1,770**	**491**	**8,277**	**8**	**3**	**21**	**28.6**

V=Valid Ballots **S=Spoiled Ballots** **D=Declined Ballots** **R=Rejected Ballots**

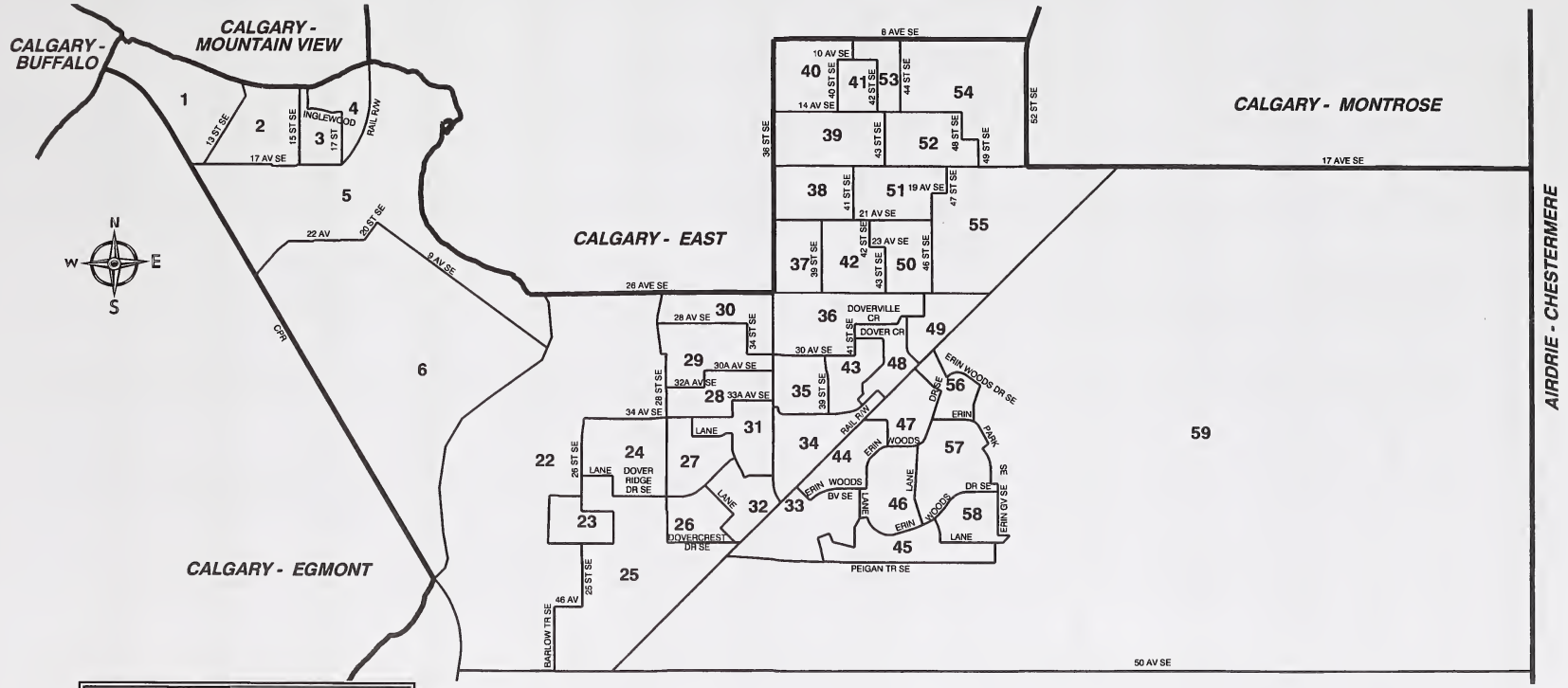

elections alberta
chief electoral office

PROVINCIAL ELECTORAL DIVISION
OF
11 CALGARY-FORT

AS DEFINED BY THE
ELECTORAL DIVISIONS ACT, 2003

Electoral Division of Calgary-Glenmore
General Election Statement of Official Results - March 3, 2008

POLL NUMBER	NAME OF POLL	NAMES ON LIST	ARDEN DUNCAN BONOKOSKI AG	HOLLY HEFFERNAN NDP	AVALON ROBERTS LIB	RYAN SADLER WAP	RON STEVENS PC	V	S	D	R	% VOTER TURNOUT
1	SOUTHWOOD A	554	4	11	43	3	34	95	2	0	0	17.1
2	SOUTHWOOD B	593	8	8	41	13	62	132	0	0	0	22.3
3	SOUTHWOOD C	569	5	7	38	12	42	104	0	0	0	18.3
4	SOUTHWOOD D	462	7	9	69	18	134	237	0	0	0	51.3
5	BRAESIDE A	417	9	5	46	20	76	156	0	0	0	37.4
6	BRAESIDE B	529	10	12	54	11	91	178	0	0	0	33.6
7	BRAESIDE C	434	6	4	60	13	83	166	0	0	1	38.5
8	BRAESIDE D	699	6	10	37	29	58	140	0	0	0	20.0
9	CEDARBRAE A	471	11	7	67	21	65	171	0	0	0	36.3
10A	CEDARBRAE B	361	2	4	35	13	47	101	0	0	0	28.0
10B	CEDARBRAE B	367	5	6	20	4	52	87	0	0	0	23.7
11	CEDARBRAE C	523	4	10	32	5	57	108	0	0	0	20.7
12	CEDARBRAE D	496	9	9	49	17	80	164	0	1	0	33.3
13	CEDARBRAE E	463	10	6	53	11	66	146	0	0	0	31.5
14	CEDARBRAE F	473	5	1	54	22	99	181	0	0	1	38.5
15	CEDARBRAE G	548	6	9	38	8	58	119	0	0	0	21.7
16	BRAESIDE E	492	4	8	47	8	62	129	0	0	0	26.2
17	BRAESIDE F	474	7	10	73	30	119	239	1	0	0	50.4
18	BRAESIDE G	387	9	5	52	15	89	170	1	0	0	43.9
19	BRAESIDE H	486	10	4	72	14	125	225	0	0	0	46.3
20	SOUTHWOOD E	471	5	8	82	24	104	223	0	0	0	47.3
21	SOUTHWOOD F	638	10	12	35	15	54	126	0	0	1	19.9
22	SOUTHWOOD G	521	8	5	61	18	117	209	0	0	1	40.3
23	SOUTHWOOD H	474	11	10	48	15	101	185	0	0	0	39.0
24	SOUTHWOOD I	497	5	9	72	22	123	231	0	0	0	46.5
25	BRAESIDE I	420	4	9	44	17	66	140	0	0	1	33.6
26	BRAESIDE J	465	3	7	52	8	73	143	0	0	0	30.8
27	BRAESIDE K	516	9	12	65	17	100	203	1	0	0	39.3
28	CEDARBRAE H	441	5	7	49	14	94	169	0	0	0	38.3
29	CEDARBRAE I	455	13	2	66	9	102	192	0	0	0	42.2
30	CEDARBRAE J	450	7	2	54	10	119	192	1	0	0	42.7
31	CEDARBRAE K	504	7	11	87	18	95	218	0	0	1	43.5
32	OAKRIDGE A	473	13	2	94	11	111	231	0	0	0	48.8
33	OAKRIDGE B	412	5	6	55	17	85	168	1	0	0	40.8
34	OAKRIDGE C	454	5	11	45	13	46	120	0	0	0	26.4
35	OAKRIDGE D	506	12	9	70	14	88	193	0	0	1	38.3
36	OAKRIDGE E	510	5	6	46	7	89	153	0	0	0	30.0
37	PUMP HILL A	466	8	2	48	17	111	186	1	0	0	39.9
38	HAYSBORO A	423	10	10	43	15	81	159	1	0	0	37.6
39	HAYSBORO B	426	7	5	63	11	81	167	0	0	0	39.2
40	HAYSBORO C	438	9	12	64	14	96	195	0	0	0	44.5
41	HAYSBORO D	517	17	8	66	14	149	254	1	0	0	49.1
42	PUMP HILL B	509	8	2	52	15	113	190	0	0	1	37.5
43	PALLISER A	482	3	3	82	15	128	231	0	0	1	48.1
44	PALLISER B	472	8	3	104	12	125	252	0	0	0	53.4
45	OAKRIDGE F	542	8	15	120	17	118	278	2	0	0	51.3
46	OAKRIDGE G	470	10	4	64	13	120	211	0	0	0	44.9
47	OAKRIDGE H	441	14	12	76	14	106	222	0	0	0	50.3
48	OAKRIDGE I	429	5	3	69	12	106	195	0	0	1	45.7
49	OAKRIDGE J	509	7	2	98	22	120	249	0	0	0	48.9
50	OAKIDGE K	496	11	5	91	26	117	250	2	0	0	50.4

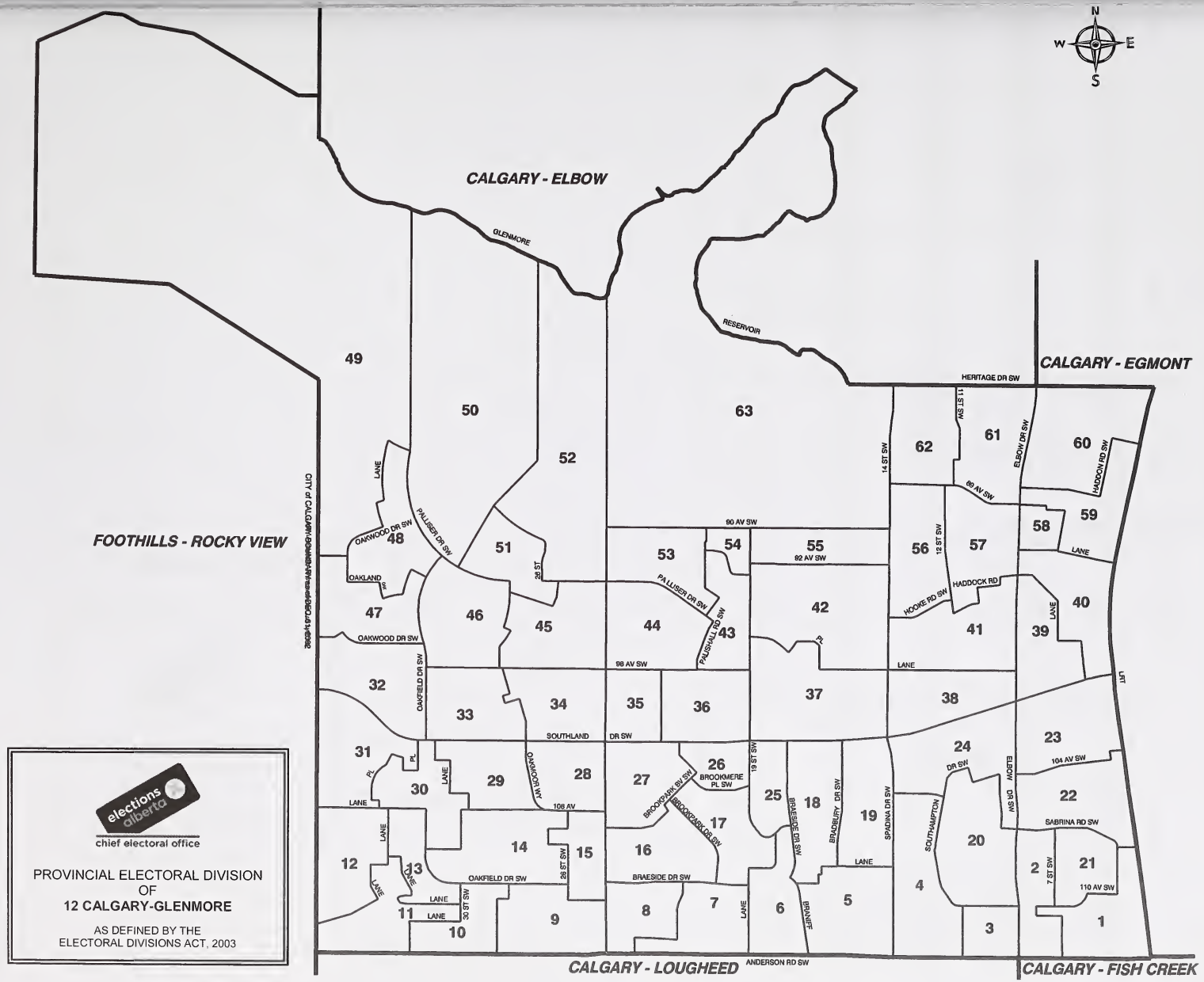
CALGARY - ELBOW
CALGARY - EGMONT
FOOTHILLS - ROCKY VIEW
CALGARY - LOUGHEED
CALGARY - FISH CREEK
CITY of CALGARY-BOUNDARY-Version-Final-Draft-Dec-2002
GLENMORE
RESERVOIR
HERITAGE DR SW
90 AV SW
92 AV SW
98 AV SW
104 AV SW
110 AV SW
106 AV
ANDERSON RD SW
SOUTHLAND DR SW
OAKFIELD DR SW
OAKWOOD DR SW
OAKLAND PL SW
PALLISER DR SW
PALISHALL RD SW
BROOKPARK BV SW
BROOKPARK CL SW
BROOKMERE PL SW
BRAESIDE DR SW
BRAESIDE DR SW
BRADBURY DR SW
SPADINA DR SW
SOUTHAMPTON DR SW
ELBOW DR SW
HADDOCK RD SW
HOOKE RD SW
SABRINA RD SW
OAKWOOD AV
26 ST
26 ST SW
30 ST SW
14 ST SW
12 ST SW
11 ST SW
7 ST SW
19 ST SW
BRANFF
LRT
LANE
PL
49
50
51
52
53
54
55
56
57
58
59
60
61
62
63
48
47
46
45
44
43
42
41
40
39
38
37
36
35
34
33
32
31
30
29
28
27
26
25
24
23
22
21
20
19
18
17
16
15
14
13
12
11
10
9
8
7
6
5
4
3
2
1
elections alberta
chief electoral office
PROVINCIAL ELECTORAL DIVISION
OF
12 CALGARY-GLENMORE
AS DEFINED BY THE
ELECTORAL DIVISIONS ACT, 2003

Electoral Division of Calgary-Glenmore
General Election Statement of Official Results - March 3, 2008

POLL NUMBER	NAME OF POLL	NAMES ON LIST	ARDEN DUNCAN BONOKOSKI AG	HOLLY HEFFERNAN NDP	AVALON ROBERTS LIB	RYAN SADLER WAP	RON STEVENS PC	V	S	D	R	% VOTER TURNOUT
51	OAKRIDGE L	452	8	3	75	18	105	209	0	0	0	46.2
52	OAKRIDGE M	407	6	5	47	15	54	127	1	0	0	31.2
53	PALLISER C	477	8	2	83	10	131	234	1	0	0	49.1
54	PALLISER D	451	8	5	41	14	72	140	0	0	1	31.3
55	PUMP HILL C	532	1	10	48	10	84	153	1	0	0	28.8
56	HAYSBORO E	483	18	4	93	20	112	247	0	0	0	51.1
57	HAYSBORO F	514	13	11	89	35	116	264	0	0	0	51.4
58	HAYSBORO G	438	9	13	53	12	56	143	0	0	0	32.6
59	HAYSBORO H	523	16	9	68	10	81	184	0	0	0	35.2
60	HAYSBORO I	486	13	4	51	6	90	164	0	0	0	33.7
61	HAYSBORO J	492	16	8	70	19	126	239	0	0	1	48.8
62	HAYSBORO K	395	9	4	81	13	87	194	3	0	0	49.1
63	BAYVIEW	553	6	5	85	19	128	243	0	0	0	43.9
64	ADVANCE		24	27	232	54	398	735	0	0	1	
65	MOBILE-BEVERLEY/JEWISH		1	1	10	1	46	59	0	0	2	
66	SPECIAL BALLOT		5	7	42	16	113	183	0	0	21	
	TOTAL	**30,828**	**550**	**477**	**4,213**	**1,025**	**6,436**	**12,701**	**20**	**1**	**36**	**41.3**

V=Valid Ballots S=Spoiled Ballots D=Declined Ballots R=Rejected Ballots

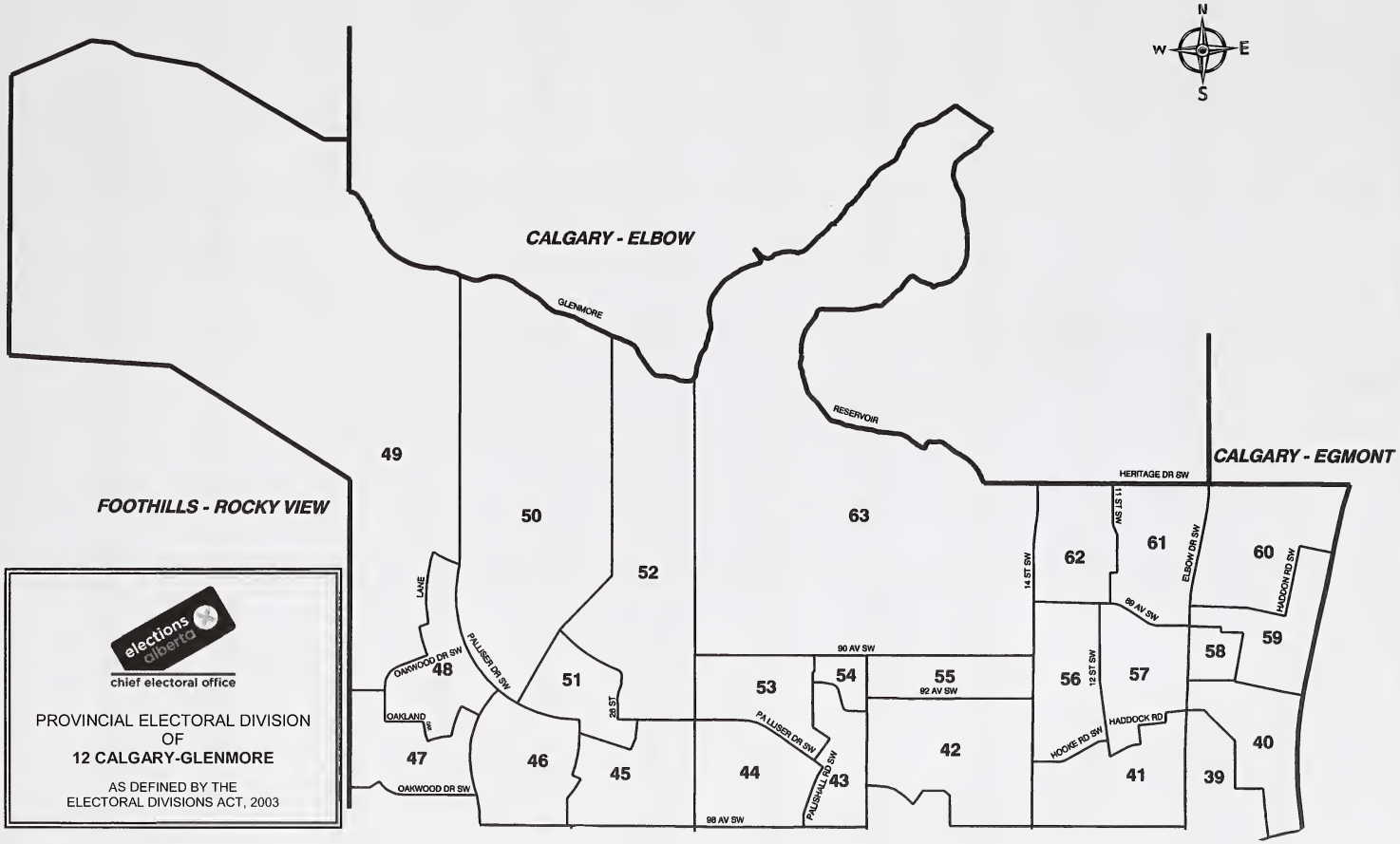
CALGARY - ELBOW
FOOTHILLS - ROCKY VIEW
CALGARY - EGMONT
GLENMORE
RESERVOIR
HERITAGE DR SW
LANE
OAKWOOD DR SW
PALLISER DR SW
OAKLAND
OAKWOOD DR SW
28 ST
90 AV SW
92 AV SW
98 AV SW
PALLISER DR SW
PAUSHALL RD SW
14 ST SW
NS LS 11
ELBOW DR SW
99 AV SW
12 ST SW
HADDOCK RD
HOOKE RD SW
HADDOCK RD SW
49
50
51
52
53
54
55
56
57
58
59
60
61
62
63
48
47
46
45
44
43
42
41
40
39
chief electoral office
PROVINCIAL ELECTORAL DIVISION
OF
12 CALGARY-GLENMORE
AS DEFINED BY THE
ELECTORAL DIVISIONS ACT, 2003

Electoral Division of Calgary-Hays
General Election Statement of Official Results - March 3, 2008

POLL NUMBER	NAME OF POLL	NAMES ON LIST	KEELY BRUCE AG	DEVIN CASSIDY WAP	ART JOHNSTON PC	TYLER KINCH NDP	BILL KURTZE LIB	V	S	D	R	% VOTER TURNOUT
1	DOUGLASGLEN MANOR NORTH	563	3	14	55	2	44	118	0	0	0	21.0
2	DOUGLASGLEN PT WEST	533	6	16	85	3	40	150	0	0	0	28.1
3	DOUGLASGLEN MWS CENTRAL	560	5	20	90	9	43	167	0	0	0	29.8
4	DOUGLASGLEN CO EAST	470	7	9	66	5	32	119	0	0	0	25.3
5	DOUGLASBANK WAY	491	2	13	95	5	55	170	0	0	0	34.6
6	DOUGLASBANK DRIVE	506	8	23	102	2	51	186	1	0	0	36.8
7	DOUGLASSHORE	524	5	25	125	3	60	218	0	0	0	41.6
8	DOUGLASDALE GOLF COURSE	437	5	15	90	4	49	163	1	0	0	37.3
9	DOUGLASWOODS HT	456	2	11	79	1	34	127	0	0	0	27.9
10	MONSIGOR SMITH SCHOOL	414	7	12	89	1	50	159	0	0	0	38.4
11	DOUGLASPARK BV	555	10	13	100	2	53	178	0	0	0	32.1
12	DOUGLASVIEW BV	506	7	19	114	3	48	191	0	0	0	37.7
13	DOUGLASWOODS GV	447	2	25	89	1	39	156	0	0	0	34.9
14	DOUGLASRIDGE MEWS	440	6	8	72	5	28	119	0	0	0	27.0
15	DOUGLASWOODS RD	455	4	18	79	3	41	145	0	0	0	31.9
16	DOUGLASVIEW RD	471	3	21	95	3	40	162	0	0	0	34.4
17	DOUGLASDALE PT	512	5	26	88	2	54	175	1	0	1	34.4
18	DOUGLASRIDGE GR	477	3	16	99	1	41	160	1	0	0	33.5
19	DOUGLASRIDGE GV	425	1	9	55	2	33	100	0	0	0	23.5
20	MT. ABERDEEN GV	431	6	7	45	1	30	89	0	0	0	20.6
21	MT. DOUGLAS PL	533	5	16	91	1	41	154	0	0	0	28.9
22	MT. ABERDEEN CL	475	2	6	38	4	33	83	0	0	0	17.5
23	MT. APEX GR	409	3	14	36	3	28	84	0	0	0	20.5
24A	MT. DOUGLAS GR	394	2	13	84	0	51	150	0	0	0	38.1
24B	MT. DOUGLAS GR	392	2	13	71	3	38	127	0	0	0	32.4
25	MT. ALLAN CL	423	6	11	45	7	28	97	1	0	0	22.9
26	MT. LORETTE CL	419	2	4	47	7	21	81	0	0	0	19.3
27	MT. SELKIRK	583	8	21	96	3	56	184	2	0	0	31.6
28	MT. CORNWAL	541	5	11	86	6	49	157	0	0	0	29.0
29	MCKENZIE LAKE VW	463	3	29	95	1	33	161	1	0	0	34.8
30	MT. ALBERTA	469	3	7	102	1	36	149	0	0	0	31.8
31	MT. ROBSON	502	8	32	109	3	50	202	0	0	1	40.4
32	MT. CASCADE	578	9	35	110	7	64	225	0	0	0	38.9
33	MT. SPARROW	531	13	30	119	3	72	237	0	0	0	44.6
34	MCKENZIE LAKE WAY	469	9	20	59	6	38	132	0	0	0	28.1
35	MCKERRELL GARDENS	565	10	26	89	6	41	172	0	0	0	30.4
36	MCKINLEY WAY	531	11	17	91	8	53	180	0	0	0	33.9
37	MT. NORQUAY	563	5	37	125	2	51	220	1	0	0	39.1
38	MT. GIBRALTA	524	5	18	101	3	55	182	0	0	0	34.7
39	MCKENNA	437	6	15	76	8	38	143	0	0	0	32.7
40	MCKERRELL	489	6	18	65	7	43	139	0	0	0	28.4
41	CRANLEIGH WEST	600	6	32	138	7	54	237	0	1	0	39.7
42A	CRANWELL SOUTHEAST	593	4	18	78	2	23	125	0	0	0	21.1
42B	CRANWELL SOUTHEAST	582	5	15	60	3	36	119	0	0	0	20.4
43A	CRANSTON SOUTH	323	2	7	37	0	27	73	0	0	0	22.6
43B	CRANSTON SOUTH	336	10	14	63	2	24	113	0	0	0	33.6
44	CRANFIELD CENTRAL	737	13	24	127	10	76	250	0	0	0	33.9
45	CRANBERRY EAST	532	5	17	75	5	42	144	0	0	0	27.1
46	CRAMOND NORTH	679	11	24	112	6	50	203	0	0	0	29.9
47A	ELGIN VIEW SOUTH	483	16	14	57	9	57	153	1	0	0	31.7
47B	ELGIN VIEW SOUTH	423	5	16	74	7	47	149	0	0	1	35.5

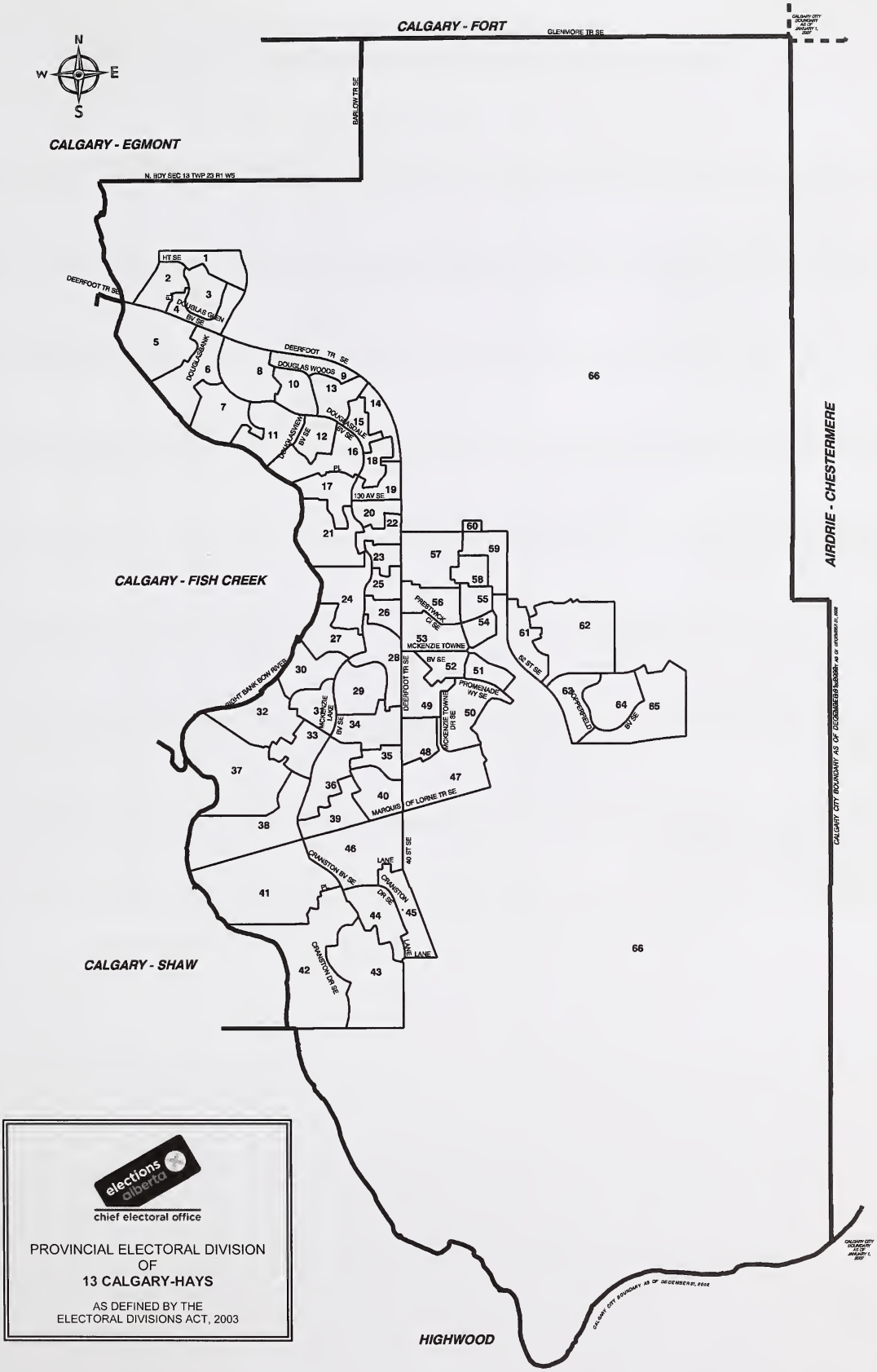
CALGARY - FORT
GLENMORE TR SE
CALGARY - EGMONT
N. BDY SEC 13 TWP 23 R1 W5
BARLOW TR SE
DEERFOOT TR SE
HT SE
DOUGLAS GLEN BV SE
DOUGLASBANK
DOUGLAS WOODS
DOUGLASVIEW BV SE
DOUGLASDALE BV SE
130 AV SE
CALGARY - FISH CREEK
PRESTWICK DR SE
MCKENZIE TOWNE
MCKENZIE TOWNE BV SE
PROMENADE WY SE
MCKENZIE TOWNE DR SE
MCKENZIE LAKE BV SE
COPPERFIELD BV SE
52 ST SE
RIGHT BANK SOW RIVER
MARQUIS OF LORNE TR SE
CRANSTON BV SE
CRANSTON DR SE
CRANSTON DR SE
40 ST SE
LANE
CALGARY - SHAW
HIGHWOOD
AIRDRIE - CHESTERMERE
CALGARY CITY BOUNDARY AS OF DECEMBER 31, 2004
CALGARY CITY BOUNDARY AS OF JANUARY 1, 2007
elections alberta
chief electoral office
PROVINCIAL ELECTORAL DIVISION
OF
13 CALGARY-HAYS
AS DEFINED BY THE
ELECTORAL DIVISIONS ACT, 2003

Electoral Division of Calgary-Hays
General Election Statement of Official Results - March 3, 2008

POLL NUMBER	NAME OF POLL	NAMES ON LIST	KEELY BRUCE AG	DEVIN CASSIDY WAP	ART JOHNSTON PC	TYLER KINCH NDP	BILL KURTZE LIB	V	S	D	R	% VOTER TURNOUT
48	ELGIN WAY	549	4	12	78	10	43	147	0	0	2	27.1
49	INVERNESS GV	588	6	20	105	4	55	190	0	0	0	32.3
50	INVERNESS PA	577	16	28	108	7	75	234	0	0	0	40.6
51A	MOSAIC OF HIGH STREET	404	1	7	90	2	25	125	1	0	0	30.9
51B	MOSAIC OF HIGH STREET	314	0	9	43	0	24	76	0	0	0	24.2
52	INVERNESS WAY CENTRAL	425	13	10	71	5	27	126	0	0	0	29.6
53	MCKENZIE T. BV CENTRAL	627	13	19	93	2	27	154	0	0	0	24.6
54	PRESTWICK GDS. CENTRAL	413	5	14	71	2	34	126	0	0	0	30.5
55	PRESTWICK AV	611	12	14	59	7	35	127	0	0	0	20.8
56	PRESTWICK ESTATE LINK	767	16	16	128	11	85	256	0	0	0	33.4
57	PRESTWICK TER. N.E.	453	10	12	128	7	67	224	0	0	0	49.4
58	ST. ALBERT CATH. CHURCH	526	18	14	62	8	43	145	0	0	0	27.6
59	PRESTWICK ACRES N.E.	776	13	23	122	13	86	257	1	0	0	33.1
60	130 AVE	587	3	2	44	6	25	80	0	0	0	13.6
61A	NEW BRIGHTON WEST	355	5	9	68	6	24	112	0	0	1	31.8
61B	NEW BRIGHTON WEST	299	3	8	52	4	22	89	0	0	0	29.8
62A	BRIGHTONDALE EAST	492	6	7	92	1	49	155	0	0	0	31.5
62B	BRIGHTONDALE EAST	474	10	16	90	4	42	162	0	0	0	34.2
63A	COPPERFIELD GD WEST	431	1	12	51	5	18	87	0	0	3	20.9
63B	COPPERFIELD GD WEST	422	8	9	36	6	19	78	0	0	0	18.5
64A	COPPERFIELD CR CENTRAL	508	8	8	76	6	28	126	0	0	0	24.8
64B	COPPERFIELD CR CENTRAL	391	7	10	41	3	23	84	0	0	1	21.7
65A	COPPERFIELD LN EAST	537	10	11	65	4	47	137	0	0	0	25.5
65B	COPPERFIELD LN EAST	366	6	10	44	5	31	96	0	0	1	26.5
66A	SHEPARD	262	6	14	51	3	38	112	0	1	0	43.1
66B	SHEPARD	288	8	24	105	4	42	183	1	0	0	63.5
66C	SHEPARD	266	9	14	53	6	40	122	0	0	0	45.9
66D	SHEPARD	307	13	15	89	8	34	159	0	0	0	51.8
67	ADVANCE		30	88	450	12	211	791	1	0	0	
68	MOBILE-MCKENZIE TOWNE		2	5	57	4	17	85	0	0	1	
69	SPECIAL BALLOT		5	12	78	3	30	128	0	0	2	
	TOTAL	**38,266**	**564**	**1,366**	**6,968**	**366**	**3,586**	**12,850**	**14**	**2**	**14**	**33.6**

V=Valid Ballots **S=Spoiled Ballots** **D=Declined Ballots** **R=Rejected Ballots**

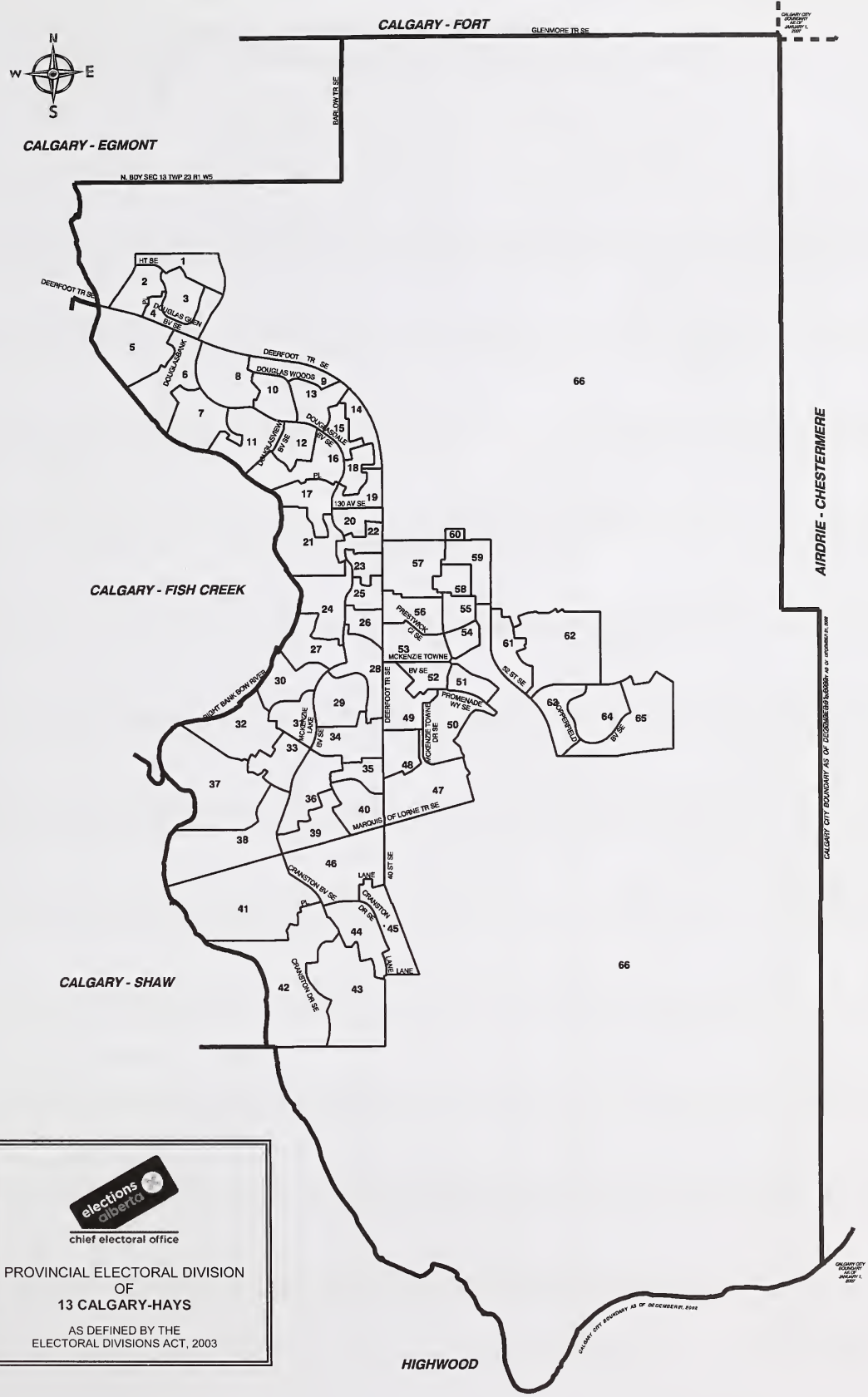
CALGARY - FORT
GLENMORE TR SE
BARLOW TR SE
CALGARY - EGMONT
N. BDY SEC 13 TWP 23 R1 W5
DEERFOOT TR SE
DOUGLAS GLEN BV SE
DOUGLASDALE BV SE
DOUGLAS WOODS
DOUGLASDALE BV SE
130 AV SE
CALGARY - FISH CREEK
PRESTWICK DR SE
MCKENZIE TOWNE
BV SE
PROMENADE WY SE
92 ST SE
APPRENTICE BV SE
RIGHT BANK BOW RIVER
MCKENZIE LAKE BV SE
MCKENZIE TOWNE DR SE
MARQUIS OF LORNE TR SE
40 ST SE
CRANSTON BV SE
CRANSTON DR SE
CRANSTON DR SE
LANE
BV LANE
CALGARY - SHAW
HIGHWOOD
AIRDRIE - CHESTERMERE
CALGARY CITY BOUNDARY AS OF DECEMBER 31, 2006
CALGARY CITY BOUNDARY AS OF JANUARY 1, 2007
elections alberta
chief electoral office
PROVINCIAL ELECTORAL DIVISION
OF
13 CALGARY-HAYS
AS DEFINED BY THE
ELECTORAL DIVISIONS ACT, 2003

Electoral Division of Calgary-Lougheed
General Election Statement of Official Results - March 3, 2008

POLL NUMBER	NAME OF POLL	NAMES ON LIST	BERNIE AMELL AG	LORI CZERWINSKI LIB	DERRICK JACOBSON WAP	G. KEITH LAURIE IND	CLINT MARKO NDP	DAVE RODNEY PC	V	S	D	R	% VOTER TURNOUT
1	WOODBINE 1	514	5	60	15	5	3	120	208	0	0	0	40.5
2	WOODBINE 2	526	5	80	35	4	4	98	226	0	0	2	43.3
3	WOODBINE 3	546	8	82	19	2	3	120	234	0	0	1	43.0
4	WOODBINE 4	515	5	58	50	1	1	95	210	0	0	0	40.8
5	WOODBINE 5	529	5	73	31	1	8	106	224	0	0	0	42.3
6	WOODBINE 6	433	8	51	25	3	6	83	176	0	0	2	41.1
7	WOODBINE 7	463	8	48	18	2	4	90	170	0	0	0	36.7
8	WOODBINE 8	476	15	31	14	0	1	59	120	0	0	0	25.2
9	WOODBINE 9	474	11	53	22	2	9	78	175	0	0	0	36.9
10	WOODBINE 10	145	8	37	15	2	4	78	144	1	0	1	100.0
11	WOODBINE 11	488	8	67	21	0	6	114	216	2	0	1	44.5
12	WOODBINE 12	484	9	71	35	2	0	99	216	1	0	0	44.6
13	WOODBINE 13	387	8	35	13	0	5	96	157	0	0	0	40.6
14	WOODBINE 14	481	4	48	12	0	4	92	160	0	0	0	33.3
15	WOODBINE 15	489	8	45	16	0	9	61	139	0	0	0	28.4
16	WOODBINE 16	542	9	73	20	3	7	120	232	0	0	2	43.2
17	WOODBINE 17	223	4	73	25	0	2	119	223	0	0	0	100.0
18	WOODLANDS 18	517	7	64	21	0	5	120	217	0	0	1	42.2
19	WOODLANDS 19	592	5	34	8	0	4	50	101	0	0	0	17.1
20	WOODLANDS 20	447	4	38	9	1	2	66	120	0	0	0	26.8
21	WOODLANDS 21	466	5	53	21	2	7	95	183	0	0	0	39.3
22	WOODLANDS 22	492	7	48	21	1	4	88	169	0	0	0	34.3
23	WOODLANDS 23	211	10	52	24	2	2	120	210	1	0	0	99.5
24	WOODLANDS 24	507	14	62	35	2	4	126	243	0	1	0	48.1
25	WOODLANDS 25	501	9	77	16	0	3	90	195	0	0	0	38.9
26	WOODLANDS 26	544	3	74	25	1	3	129	235	0	0	1	43.4
27	CANYON MEADOWS 27	242	5	93	32	0	1	110	241	0	0	1	100.0
28	CANYON MEADOWS 28	501	8	88	55	1	2	100	254	0	0	0	50.7
29	CANYON MEADOWS 29	546	5	63	29	3	0	124	224	0	0	1	41.2
30	CANYON MEADOWS 30	495	14	57	18	1	5	70	165	0	0	0	33.3
31	EVERGREEN 31	426	5	37	19	1	4	101	167	0	0	0	39.2
32	EVERGREEN 32	236	3	56	45	1	4	127	236	0	0	0	100.0
33	EVERGREEN 33	490	2	60	21	0	4	107	194	0	0	0	39.6
34	EVERGREEN 34	529	6	87	28	2	3	121	247	0	0	0	46.7
35	EVERGREEN 35	430	5	48	28	1	0	88	170	1	0	0	39.5
36	EVERGREEN/SHAWNEE 36	555	3	56	25	0	4	116	204	0	0	0	36.8
37	EVERGREEN/SHAWNEE 37	459	5	49	30	0	3	128	215	3	0	0	46.8
38	SHAWNEE 38	420	4	55	29	1	3	96	188	0	0	1	45.0
39	SHAWNEE 39	180	0	21	8	0	0	45	74	0	0	1	41.7
40	MILLRISE 40	457	3	27	14	0	1	36	81	0	0	0	17.7
41	MILLRISE 41	360	8	27	13	0	3	74	125	0	0	0	34.7
42	MILLRISE 42	506	7	59	28	2	10	87	193	0	0	0	38.1
43	MILLRISE 43	520	9	49	32	1	4	105	200	1	0	0	38.5
44	MILLRISE 44	430	7	43	13	2	6	69	140	0	0	0	32.6
45	MILLRISE 45	410	11	40	17	0	2	76	146	0	0	0	35.6
46	MILLRISE 46	421	1	31	14	2	5	85	138	0	0	1	33.0
47	MILLRISE 47	439	8	47	14	1	1	90	161	0	0	0	36.7
48	MILLRISE 48	459	5	49	18	1	5	75	153	0	1	0	33.6
49	MILLRISE 49	431	8	44	17	1	5	76	151	0	0	2	35.5
50	EVERGREEN 50	373	1	30	35	0	2	76	144	0	0	0	38.6
51	EVERGREEN 51	273	1	28	13	2	2	95	141	0	0	0	51.6

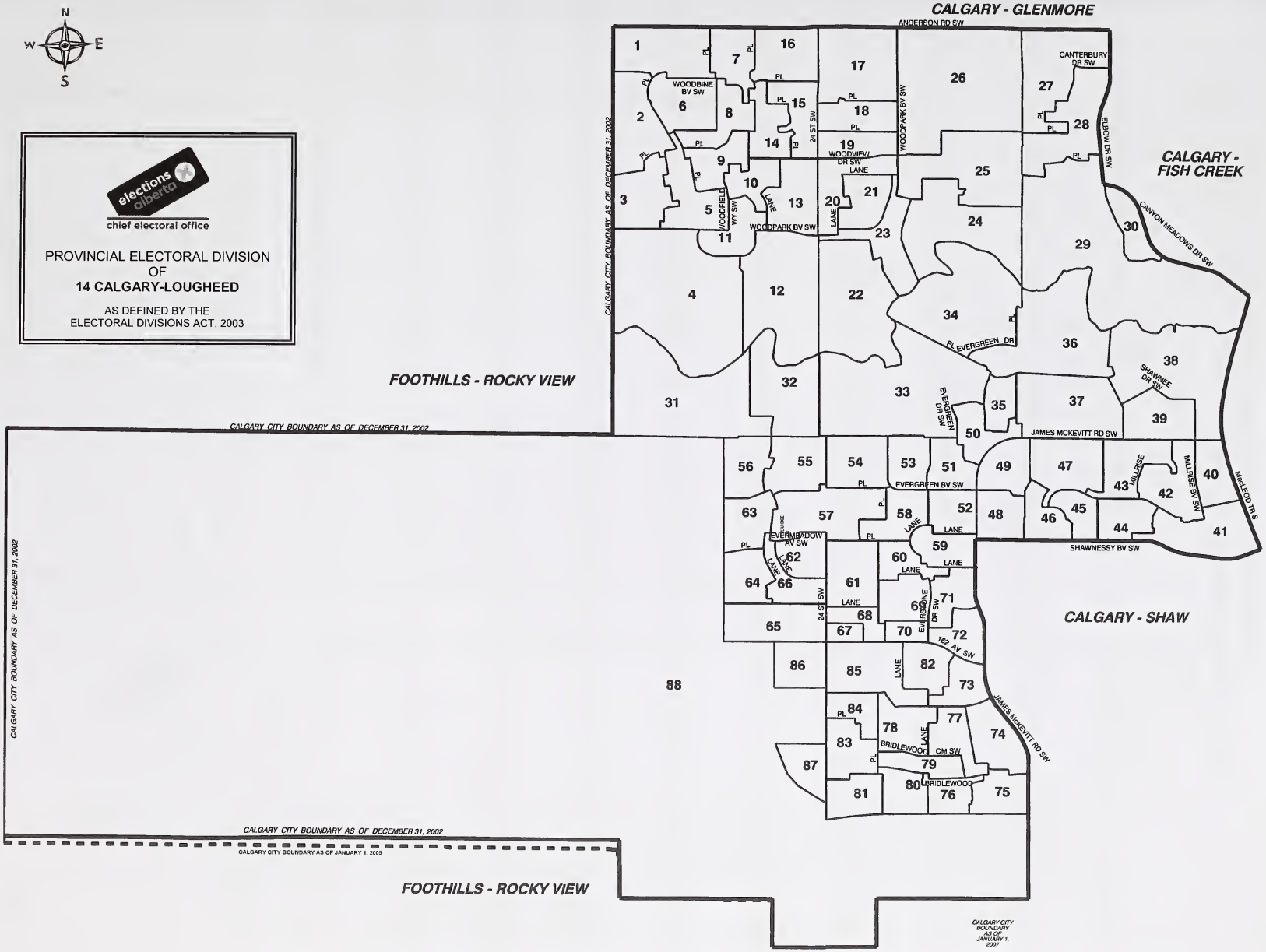
N
S
E
W
elections alberta
chief electoral office
PROVINCIAL ELECTORAL DIVISION
OF
14 CALGARY-LOUGHEED
AS DEFINED BY THE
ELECTORAL DIVISIONS ACT, 2003
CALGARY - GLENMORE
CALGARY - FISH CREEK
CALGARY - SHAW
FOOTHILLS - ROCKY VIEW
FOOTHILLS - ROCKY VIEW
CALGARY CITY BOUNDARY AS OF DECEMBER 31, 2002
CALGARY CITY BOUNDARY AS OF JANUARY 1, 2005
CALGARY CITY BOUNDARY AS OF JANUARY 1, 2007
ANDERSON RD SW
CANTERBURY DR SW
WOODBINE BV SW
WOODPARK BV SW
WOODVIEW DR SW
24 ST SW
ELBOW DR SW
CANYON MEADOWS DR SW
WOODFIELD WY SW
EVERGREEN DR
EVERGREEN DR SW
SHAWNEE DR SW
JAMES MCKEVITT RD SW
EVERGREEN BV SW
MILLRISE
MILLRISE BV SW
McLEOD TR S
SHAWNESSY BV SW
EVERMEADOW AV SW
162 AV SW
BRIDLEWOOD CM SW
BRIDLEWOOD

Electoral Division of Calgary-Lougheed
General Election Statement of Official Results - March 3, 2008

POLL NUMBER	NAME OF POLL	NAMES ON LIST	BERNIE AMELL AG	LORI CZERWINSKI LIB	DERRICK JACOBSON WAP	G. KEITH LAURIE IND	CLINT MARKO NDP	DAVE RODNEY PC	V	S	D	R	% VOTER TURNOUT
52	EVERGREEN 52	344	1	43	10	1	2	67	124	0	0	0	36.0
53	EVERGREEN 53	69	1	11	3	2	1	13	31	0	0	0	44.9
54	EVERGREEN 54	151	0	5	3	1	0	22	31	0	0	0	20.5
55	EVERGREEN 55	318	2	20	14	0	2	45	83	0	0	0	26.1
56	EVERGREEN 56	299	10	26	14	0	3	52	105	0	0	0	35.1
57	EVERGREEN 57	133	3	10	7	0	5	43	68	0	0	1	51.9
58	EVERGREEN 58	246	2	21	12	2	0	53	90	0	0	0	36.6
59	BRIDLEWOOD 59	432	6	31	12	1	4	63	117	0	0	1	27.3
60	BRIDLEWOOD 60	406	2	28	7	2	3	76	118	0	0	0	29.1
61	EVERGREEN 61	665	9	34	13	2	2	65	125	0	0	0	18.8
62	EVERGREEN 62	376	12	29	11	1	3	56	112	0	0	0	29.8
63	EVERGREEN 63	215	2	13	9	1	5	29	59	0	0	0	27.4
64	EVERGREEN 64	275	3	19	8	0	3	35	68	0	0	0	24.7
65	EVERGREEN 65	214	1	24	10	1	9	31	76	0	0	0	35.5
66	EVERGREEN 66	199	4	20	5	1	0	30	60	1	0	0	30.2
67	EVERGREEN 67	365	13	17	4	1	2	44	81	1	0	0	22.2
68	EVERGREEN 68	491	3	42	11	3	2	25	86	0	1	0	17.7
69	EVERGREEN 69	466	4	25	10	1	7	66	113	0	0	0	24.2
70	EVERGREEN 70	358	2	26	8	0	1	84	121	0	0	0	33.8
71	EVERGREEN 71	433	4	42	10	1	8	52	117	0	0	0	27.0
72	EVERGREEN 72	493	3	31	7	1	6	53	101	0	0	0	20.5
73	BRIDLEWOOD 73	379	11	18	14	1	7	66	117	0	0	0	30.9
74	BRIDLEWOOD 74	491	4	31	15	0	3	83	136	0	0	0	27.7
75	BRIDLEWOOD 75	385	7	31	14	0	3	55	110	0	0	0	28.6
76	BRIDLEWOOD 76	396	2	29	13	1	2	56	103	0	0	1	26.3
77	BRIDLEWOOD 77	369	4	34	17	2	8	49	114	0	0	0	30.9
78	BRIDLEWOOD 78	479	4	46	8	1	6	85	150	0	0	0	31.3
79	BRIDLEWOOD 79	413	4	19	13	1	4	53	94	0	0	0	22.8
80	BRIDLEWOOD 80	314	7	23	7	1	4	43	85	0	0	1	27.4
81/87	BRIDLEWOOD 81/87	449	3	41	12	3	6	77	142	0	0	0	31.6
82	BRIDLEWOOD 82	371	8	25	16	0	3	42	94	0	0	0	25.3
83	BRIDLEWOOD 83	344	2	23	11	0	0	57	93	0	0	0	27.0
84	BRIDLEWOOD 84	37	0	5	0	0	0	30	35	0	0	0	94.6
85	BRIDLEWOOD 85	663	11	44	15	3	8	80	161	0	0	0	24.3
86	BRIDLEWOOD 86	321	3	29	9	1	5	36	83	0	0	0	25.9
88	BRIDLEWOOD	132	3	33	10	0	1	30	77	0	0	0	58.3
89	ADVANCE		28	192	71	1	12	325	629	0	0	0	
90	MOBILE-MILLRISE 3000		1	18	6	0	1	63	89	0	0	1	
91	MOBILE-MILLRISE/EVERGREEN		0	16	5	3	3	66	93	0	0	1	
92	SPECIAL BALLOT		5	21	15	1	3	101	146	2	0	1	
	TOTAL	**35,071**	**520**	**3,926**	**1,620**	**100**	**336**	**7,190**	**13,692**	**14**	**3**	**25**	**39.1**

V=Valid Ballots **S=Spoiled Ballots** **D=Declined Ballots** **R=Rejected Ballots**

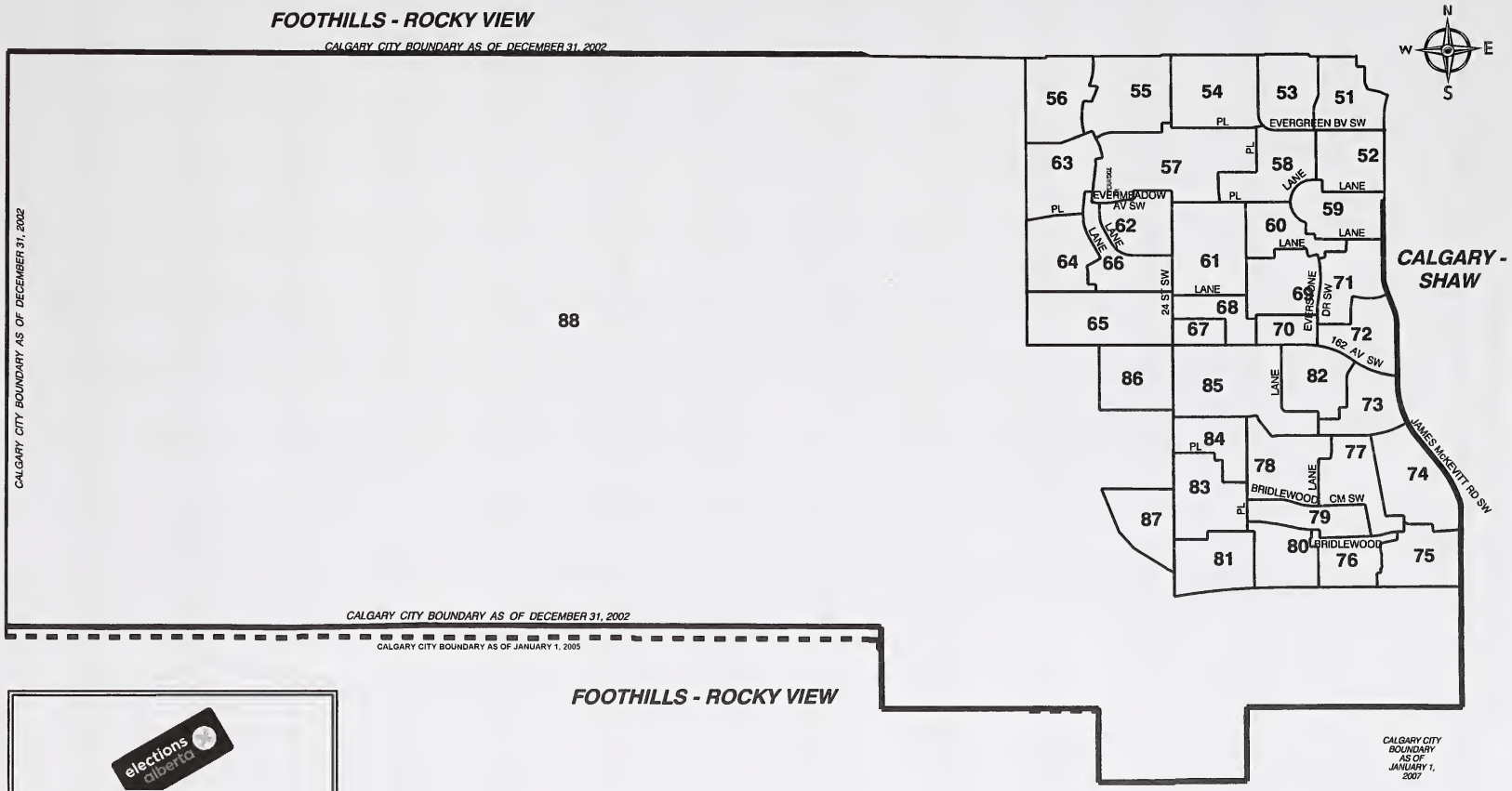

elections alberta
chief electoral office

PROVINCIAL ELECTORAL DIVISION
OF
14 CALGARY-LOUGHEED

AS DEFINED BY THE
ELECTORAL DIVISIONS ACT, 2003

Electoral Division of Calgary-Mackay
General Election Statement of Official Results - March 3, 2008

POLL NUMBER	NAME OF POLL	NAMES ON LIST	DAENA DIDUCK NDP	ROB GREGORY WAP	TIANNA MELNYK LIB	RYAN SMITH AG	TERESA WOO-PAW PC	V	S	D	R	% VOTER TURNOUT
1	MACEWAN SW	506	3	44	48	6	65	166	1	0	1	33.0
2	MACEWAN S	434	4	21	35	9	61	130	0	0	2	30.4
3	MACEWAN SE	448	9	26	65	12	66	178	1	0	0	39.7
4	SANDSTONE SW	367	2	17	47	5	73	144	0	0	0	39.2
5	SANDSTONE S	347	3	5	48	5	36	97	0	0	0	28.0
6	SANDSTONE SE	414	5	19	35	5	49	113	0	0	1	27.5
7	SANDSTONE SANTANA	541	4	23	45	10	119	201	0	0	0	37.2
8	SANDSTONE CTR E	468	4	20	52	6	107	189	0	0	0	40.4
9	SANDSTONE CTR	444	2	16	53	7	58	136	0	0	0	30.6
10	SANDSTONE SANDRINGHAM	501	5	20	61	2	68	156	0	0	2	31.5
11	MACEWAN CTR	546	13	36	57	6	77	189	0	0	3	35.2
12	MACEWAN WEST	593	3	27	66	23	109	228	0	0	0	38.4
13	MACEWAN E	527	6	25	49	13	68	161	0	0	0	30.6
14	SANDSTONE CTR W	483	5	21	36	10	78	150	0	0	0	31.1
15	MACEWAN NW	544	2	53	90	11	123	279	0	0	1	51.5
16	MACEWAN NE	410	1	17	46	9	72	145	0	0	0	35.4
17	SANDSTONE NW	468	5	13	44	7	69	138	0	0	2	29.9
18	SANDSTONE N	462	5	16	39	4	82	146	0	0	0	31.6
19	SANDSTONE NE	519	3	16	55	3	65	142	0	0	0	27.4
20	COUNTRY HILLS W	385	0	14	18	0	78	110	0	0	0	28.6
21/23	COUNTRY HILLS-GARDENS/COUNTRY HILLS CTR	552	7	28	39	4	109	187	0	0	0	33.9
22	COUNTRY HILLS SW	366	0	8	36	7	72	123	0	0	0	33.6
24	HARVEST HILLS SW	372	5	5	22	2	23	57	0	0	0	15.3
25	HARVEST HILLS S (A)	419	5	11	34	13	42	105	0	0	0	25.1
26	HARVEST HILLS S (B)	392	4	15	20	6	48	93	0	0	0	23.7
27	HARVEST HILLS SE	459	5	18	24	13	64	124	0	0	0	27.0
28	HARVEST HILLS E	451	4	29	45	11	101	190	0	0	0	42.1
29	HARVEST HILLS CTR SE	410	5	21	37	5	83	151	2	0	0	36.8
30	HARVEST HILLS CTR S	457	3	23	59	4	67	156	0	0	0	34.1
31	HARVEST HILLS CTR SW	499	9	10	54	8	65	146	0	0	0	29.3
32	COUNTRY HILLS SE	317	3	10	34	7	33	87	2	0	0	27.4
33	COUNTRY HILLS NW	306	6	14	30	3	34	87	0	0	0	28.4
34	COUNTRY HILLS N	343	2	10	47	2	47	108	0	0	0	31.5
35	COUNTRY HILLS E	355	3	9	26	7	37	82	0	0	0	23.1
36	HARVEST HILLS W	447	3	16	49	6	56	130	0	0	0	29.1
37	HARVEST HILLS CTR	454	6	20	48	9	86	169	0	0	0	37.2
38	HARVEST HILLS NE	506	4	20	29	2	87	142	0	0	0	28.1
39	HARVEST HILLS CTR N	389	6	29	56	7	76	174	0	0	1	45.0
40	HARVEST HILLS NW	405	5	22	37	7	52	123	0	0	1	30.6
41	COUNTRY HILLS NE	326	5	7	39	5	37	93	0	0	0	28.5
42	PANORAMA HILLS E	413	0	6	27	4	47	84	0	0	0	20.3
43	PANORAMA HILLS SE	423	1	8	28	3	33	73	0	0	1	17.5
44	PANORAMA HILLS S	480	0	13	22	3	47	85	0	0	0	17.7
45	PANORAMA HILLS CTR S	454	4	18	43	0	41	106	0	0	1	23.6
46	PANORAMA HILLS SW	486	2	20	38	2	61	123	0	0	0	25.3
47	PANORAMA HILLS W	504	2	18	38	2	42	102	0	0	0	20.2
48	HIDDEN VALLEY S	377	3	20	34	5	73	135	0	0	0	35.8
49	HIDDEN VALLEY W	608	7	29	77	11	98	222	0	0	0	36.5
50	HIDDEN VALLEY E	387	4	20	32	1	63	120	0	0	0	31.0
51	HIDDEN VALLEY N	314	2	11	28	5	46	92	0	0	0	29.3
52/53	HIDDEN VALLLEY N/HIDDEN VALLEY W	458	2	23	32	1	45	103	0	0	0	22.5

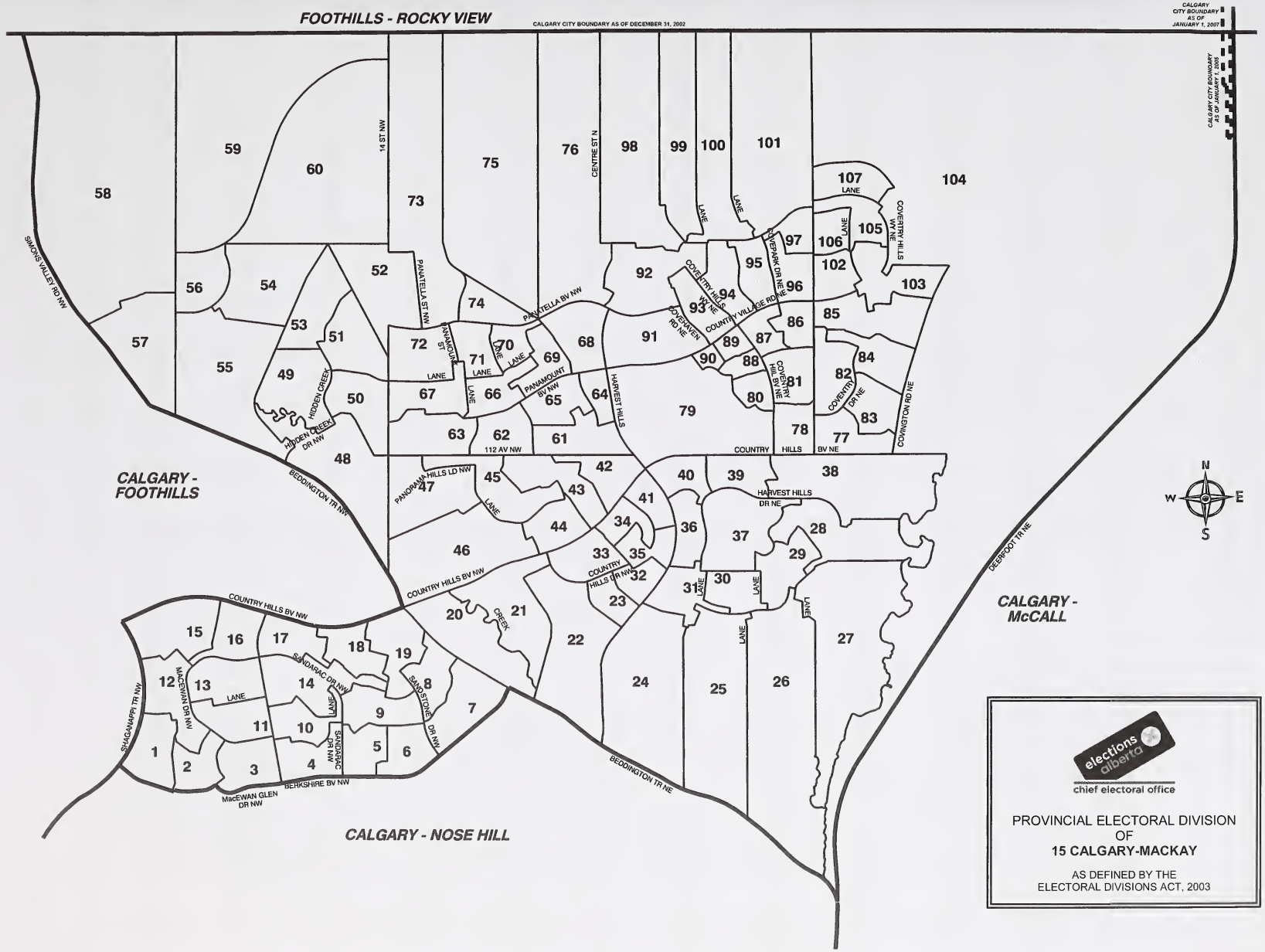

elections alberta
chief electoral office

PROVINCIAL ELECTORAL DIVISION
OF
15 CALGARY-MACKAY

AS DEFINED BY THE
ELECTORAL DIVISIONS ACT, 2003

Electoral Division of Calgary-Mackay
General Election Statement of Official Results - March 3, 2008

POLL NUMBER	NAME OF POLL	NAMES ON LIST	DAENA DIDUCK NDP	ROB GREGORY WAP	TIANNA MELNYK LIB	RYAN SMITH AG	TERESA WOO-PAW PC	V	S	D	R	% VOTER TURNOUT
54	EVANSTON CTR SE	337	1	11	52	5	53	122	0	0	1	36.5
55	EVANSTON SW	560	9	15	59	10	66	159	0	0	0	28.4
56/58	EVANSTON CTR/EVANSTON W	694	1	21	69	9	100	200	0	0	0	28.8
57	EVANSTON S	398	5	19	52	3	46	125	0	0	1	31.7
59/60	EVANSTON NW/EVANSTON NE	149	1	3	17	3	14	38	1	0	0	25.5
61/63	PANORAMA HILLS SE (A)/PANORAMA SW	416	1	4	15	2	23	45	1	0	0	10.8
62	PANORAMA HILLS SE (B)	564	2	17	36	0	52	107	0	0	0	19.0
64	PANORAMA HILLS CTR SE (A)	487	6	4	31	8	47	96	0	0	0	19.7
65	PANORAMA HILLS CTR SE (B)	403	8	5	48	6	44	111	0	0	0	27.5
66	PANORAMA HILLS E	428	0	13	34	3	42	92	0	0	0	21.5
67	PANORAMA HILLS W	222	2	2	13	3	14	34	0	0	0	15.3
68	PANORAMA HILLS CTR NE (A)	394	1	19	35	4	50	109	0	0	0	27.7
69	PANORAMA HILLS CTR NE (B)	314	6	6	17	1	40	70	0	0	0	22.3
70	PANORAMA HILLS CTR (A)	200	4	2	29	0	25	60	0	0	0	30.0
71	PANORAMA HILLS CTR (B)	316	0	7	21	1	39	68	0	0	0	21.5
72	PANORAMA HILLS CTR W	223	0	6	24	4	22	56	0	0	0	25.1
73/75	PANATELLA W/PANATELLA N	337	0	6	9	0	16	31	0	0	0	9.2
74/76	PANATELLA CTR/PANATELLA E	481	4	17	38	2	88	149	0	0	1	31.2
77	COVENTRY HILLS SE	493	7	12	48	6	67	140	0	0	0	28.4
78/79	COVENTRY HILLS S/COVENTRY HILLS SW	1,244	10	21	58	7	96	192	0	0	1	15.5
80	COVENTRY HILLS CW	248	2	6	37	3	20	68	0	0	0	27.4
81	COVENTRY HILLS CTR	546	6	12	41	3	89	151	0	0	0	27.7
82	COVENTRY HILLS CE	485	8	29	31	3	59	130	0	0	0	26.8
83	COVENTRY HILLS SE (A)	424	3	15	25	7	58	108	0	0	0	25.5
84	COVENTRY HILLS E (A)	406	5	18	39	7	48	117	0	0	0	28.8
85	COVENTRY HILLS E	432	14	13	36	7	71	141	0	0	0	32.6
86	COVENTRY HILLS N CTR	397	6	10	30	4	35	85	0	0	0	21.4
87	COVENTRY HILLS CTR NW	308	2	12	28	2	30	74	0	0	0	24.0
88/89	COVENTRY HILLS CTR NW (A)/(B)	224	4	5	16	1	22	48	0	0	0	21.4
90	COVENTRY HILLS W	475	1	12	38	2	145	198	0	0	2	42.1
91	COVENTRY HILLS NW	489	6	14	39	7	41	107	0	0	1	22.1
92	COVENTRY HILLS CTR SW	293	5	4	27	2	30	68	0	0	0	23.2
93	COVENTRY HILLS NW (A)	563	1	11	39	5	69	125	0	0	0	22.2
94	COVENTRY HILLS NW (B)	476	3	8	29	4	43	87	0	0	0	18.3
95	COVENTRY HILLS CTR NE	424	2	15	31	9	51	108	0	0	1	25.7
96/97	COVE PARK S/COVE PARK N	516	7	16	49	5	70	147	0	0	1	28.7
98/99	COVEMEADOW W/COVEMEADOW E	668	5	7	39	7	67	125	1	0	0	18.7
100/101	COVE BROOK/COVE CREEK	438	3	8	36	11	56	114	0	0	0	26.0
102	COVEWOOD SW	417	7	14	40	9	68	138	0	0	1	33.3
103	COVENTRY HILLS NE (A)	473	4	21	33	13	64	135	0	0	0	28.5
104	COVENTRY HILLS NE	452	3	16	38	2	61	120	0	0	0	26.5
105	COVENTRY HILLS NE (C)	428	8	11	27	10	54	110	0	0	0	25.7
106	COVENTRY HILLS NE (D)	371	3	12	36	11	39	101	0	0	0	27.2
107	COVENTRY HILLS N	486	7	18	27	9	60	121	0	1	0	25.1
108	ADVANCE		33	116	337	36	513	1,035	0	0	2	
109	MOBILE-HARBOURS OF NEWPORT		5	8	16	4	52	85	0	1	2	
110	SPECIAL BALLOT		4	8	26	0	50	88	0	16	6	
	TOTAL	**41,635**	**426**	**1,609**	**4,048**	**578**	**6,247**	**12,908**	**9**	**18**	**36**	**31.1**

V=Valid Ballots **S=Spoiled Ballots** **D=Declined Ballots** **R=Rejected Ballots**

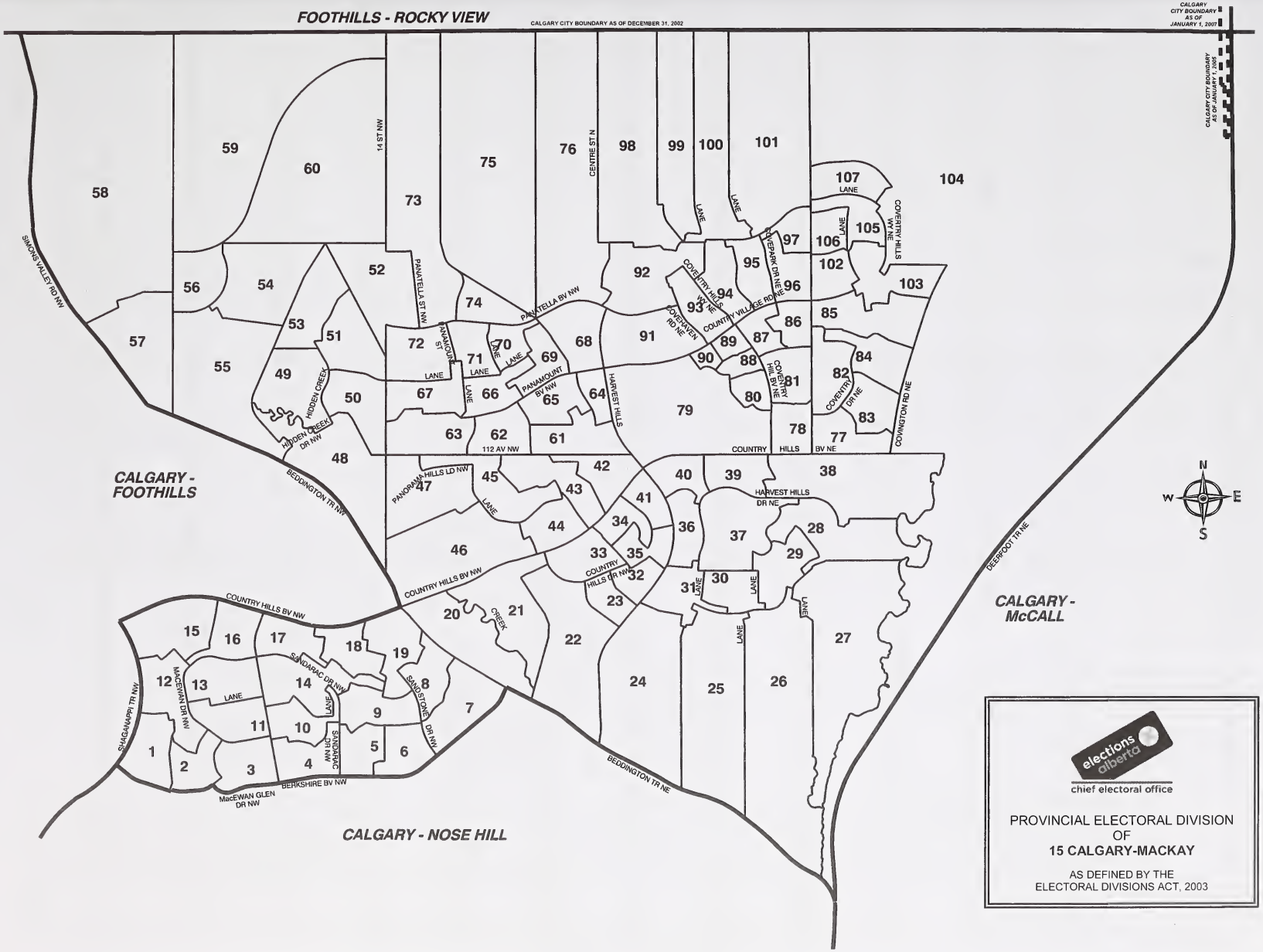

elections alberta
chief electoral office

PROVINCIAL ELECTORAL DIVISION
OF
15 CALGARY-MACKAY

AS DEFINED BY THE
ELECTORAL DIVISIONS ACT, 2003

Electoral Division of Calgary-McCall
General Election Statement of Official Results - March 3, 2008

POLL NUMBER	NAME OF POLL	NAMES ON LIST	HEATHER BROCKLESBY AG	INA K. GIVEN WAP	DARSHAN S. KANG LIB	SHIRAZ SHARIFF PC	PREET SIHOTA NDP	V	S	D	R	% VOTER TURNOUT
1	O.S. GEIGER ELEMENTARY SCHOOL	540	5	7	70	63	1	146	0	0	0	27.0
2	CASTLERIDGE	427	6	4	40	70	3	123	1	0	0	28.8
3	CASTLERIDGE	454	7	15	29	47	5	103	0	0	0	22.7
4	CASTLERIDGE	268	1	2	18	48	0	69	0	0	0	25.7
5	CASTLERIDGE	532	4	6	18	30	4	62	0	0	0	11.7
6	CASTLERIDGE	448	5	10	15	32	7	69	0	0	0	15.4
7	CASTLERIDGE	347	8	8	23	36	4	79	0	0	0	22.8
8	CASTLERIDGE	528	8	11	28	70	8	125	0	0	0	23.7
9	CASTLERIDGE	521	8	10	36	63	1	118	0	0	0	22.6
10	MARTINDALE	584	1	8	30	45	5	89	0	0	1	15.4
11	MARTINDALE	421	5	8	34	29	6	82	1	0	0	19.5
12	MARTINDALE	275	13	4	24	37	2	80	0	0	0	29.1
13	MARTINDALE	523	10	6	34	61	3	114	1	0	0	21.8
14	MARTINDALE	537	10	10	52	36	3	111	0	0	0	20.7
15	MARTINDALE	725	12	18	70	80	3	183	0	0	3	25.7
16	MARTINDALE	774	6	13	49	66	10	144	0	0	0	18.6
17	MARTINDALE	561	4	3	44	58	1	110	0	0	0	19.6
18	MARTINDALE	481	6	3	17	31	1	58	1	0	0	12.1
19	MARTINDALE	519	8	5	32	45	4	94	1	0	0	18.1
20	MARTINDALE	698	8	8	40	57	8	121	0	0	0	17.3
21	MARTINDALE	347	0	5	28	30	3	66	1	0	0	19.0
22	MARTINDALE	772	5	15	54	66	10	150	0	0	1	19.6
23	MARTINDALE	448	5	13	25	47	5	95	1	0	0	21.2
24	FALCONRIDGE	813	7	14	36	36	5	98	0	0	1	12.2
25	FALCONRIDGE	322	5	8	31	33	5	82	0	0	0	25.5
26	FALCONRIDGE	430	9	8	27	50	3	97	1	0	0	22.6
27	FALCONRIDGE	401	6	10	25	49	7	97	1	1	0	24.4
28	FALCONRIDGE	478	14	7	39	55	5	120	0	0	0	25.1
29	FALCONRIDGE	348	5	4	23	29	2	63	0	0	0	18.1
30	FALCONRIDGE	414	6	7	46	36	3	98	0	0	0	23.7
31	FALCONRIDGE	524	16	17	43	66	3	145	0	0	0	27.7
32	FALCONRIDGE	576	5	3	23	42	6	79	0	0	0	13.7
33	FALCONRIDGE	453	2	13	27	56	2	100	0	1	0	22.3
34	FALCONRIDGE	457	1	7	41	40	4	93	0	0	0	20.4
35	FALCONRIDGE	365	8	5	22	35	3	73	3	0	0	20.0
36	FALCONRIDGE	468	7	10	40	30	11	98	0	0	0	20.9
37	FALCONRIDGE	463	7	9	27	47	7	97	0	0	0	21.0
38	TARADALE	324	2	3	13	17	3	38	1	0	0	11.7
39	TARADALE	450	5	16	17	54	5	97	0	0	0	21.6
40	TARADALE	600	5	16	30	69	9	129	2	0	0	21.5
41	TARADALE	350	1	3	33	15	1	53	1	0	0	15.1
42	TARADALE	595	7	17	50	46	5	125	1	0	0	21.0
43	TARADALE	663	13	10	36	73	5	137	0	0	0	20.7
44	TARADALE	585	8	10	49	70	11	148	0	0	0	25.3
45	TARADALE	684	4	4	63	53	4	128	0	0	0	18.7
46	TARADALE	470	3	0	40	29	2	74	3	0	0	15.7
47	TARADALE	485	1	3	57	31	2	94	0	0	0	19.4
48	SADDLERIDGE	628	6	5	57	88	3	159	0	0	0	25.3
49	SADDLERIDGE	690	6	13	72	53	4	148	0	0	1	21.6
50	SADDLERIDGE	550	11	6	46	74	4	141	0	0	0	25.6
51	SADDLERIDGE	41	1	0	4	4	0	9	0	0	0	22.0

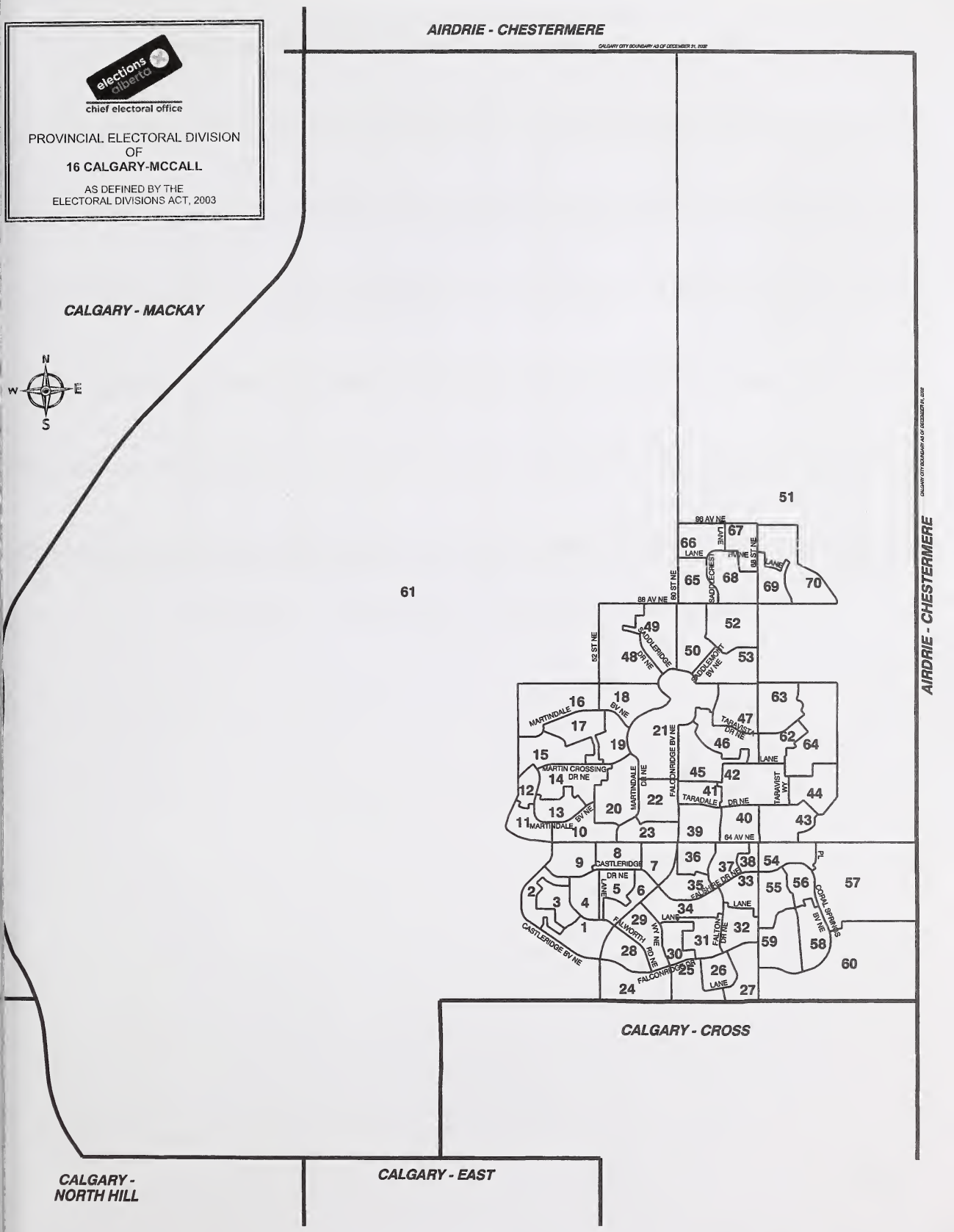
elections alberta
chief electoral office
PROVINCIAL ELECTORAL DIVISION
OF
16 CALGARY-MCCALL
AS DEFINED BY THE
ELECTORAL DIVISIONS ACT, 2003
AIRDRIE - CHESTERMERE
CALGARY CITY BOUNDARY AS OF DECEMBER 31, 2002
CALGARY - MACKAY
N
W
E
S
61
51
AIRDRIE - CHESTERMERE
CALGARY - CROSS
CALGARY - EAST
CALGARY - NORTH HILL
96 AV NE
LANE
66
67
68
65
69
70
88 ST NE
SADDLECREST
PL NE
52
49
SADDLERIDGE
DR NE
48
50
SOLOMONT BV NE
53
52 ST NE
18
16
MARTINDALE
BV NE
17
21
19
TARAVISTA DR NE
47
46
63
62
64
15
MARTIN CROSSING DR NE
14
12
13
11
10
20
22
23
MARTINDALE DR NE
FALCONRIDGE BV NE
45
42
41
TARADALE DR NE
TARAVIST WY
44
40
43
39
64 AV NE
8
CASTLERIDGE DR NE
9
7
36
37
38
54
56
57
PL
CASTLE DR NE
33
55
2
3
4
5
6
35
34
29
FALWORTH RD NE
WY NE
FALTON DR NE
32
31
30
28
25
26
27
24
1
CASTLERIDGE BV NE
FALCONRIDGE DR
59
58
60
CORAL SPRINGS BV NE

Electoral Division of Calgary-McCall
General Election Statement of Official Results - March 3, 2008

POLL NUMBER	NAME OF POLL	NAMES ON LIST	HEATHER BROCKLESBY AG	INA K. GIVEN WAP	DARSHAN S. KANG LIB	SHiRAZ SHARIFF PC	PREET SIHOTA NDP	V	S	D	R	% VOTER TURNOUT
52	SADDLERIDGE	274	3	3	52	32	2	92	0	0	0	33.6
53	SADDLERIDGE	799	7	13	62	68	4	154	1	0	1	19.4
54	CORAL SPRINGS	578	6	4	19	39	2	70	1	0	0	12.1
55	CORAL SPRINGS	568	3	6	37	70	2	118	1	0	0	20.8
56	CORAL SPRINGS	469	2	8	51	57	1	119	0	0	0	25.4
57A	CORAL SPRINGS	608	1	2	68	70	0	141	0	0	0	23.2
57B	CORAL SPRINGS	313	1	3	38	22	1	65	0	0	0	20.8
58	CORAL SPRINGS	545	3	5	56	71	3	138	1	0	1	25.5
59	CORAL SPRINGS	509	1	3	29	77	6	116	0	0	0	22.8
60	CORAL SPRINGS	798	4	11	58	117	0	190	2	0	0	23.8
61	PAGASUS INDUSTRIAL PARK	241	1	2	7	7	0	17	0	0	0	7.1
62	TARADALE	208	2	2	37	12	1	54	0	0	0	26.0
63/64	TARADALE/TARADALE	214	4	6	19	24	1	54	0	0	0	25.2
65	SADDLERIDGE	357	5	4	38	38	3	88	1	0	0	24.6
66	SADDLERIDGE	127	1	2	23	24	1	51	1	0	3	42.5
67	SADDLERIDGE	42	0	0	18	12	0	30	0	0	1	73.8
68	SADDLERIDGE	279	1	1	44	17	6	69	1	0	0	24.7
69/70	SADDLERIDGE/SADDLERIDGE	245	3	2	36	41	3	85	1	1	1	35.5
71	ADVANCE-DON HARTMAN NE SPORTSPLEX		6	27	772	265	8	1,078	0	0	9	
72	ADVANCE-DON HARTMAN NE SPORTSPLEX		15	16	791	292	6	1,120	0	0	8	
73	SPECIAL BALLOT		0	2	197	379	4	582	0	0	4	
	TOTAL	**32,531**	**385**	**542**	**4,279**	**4,161**	**275**	**9,642**	**30**	**3**	**35**	**29.8**

V=Valid Ballots **S=Spoiled Ballots** **D=Declined Ballots** **R=Rejected Ballots**

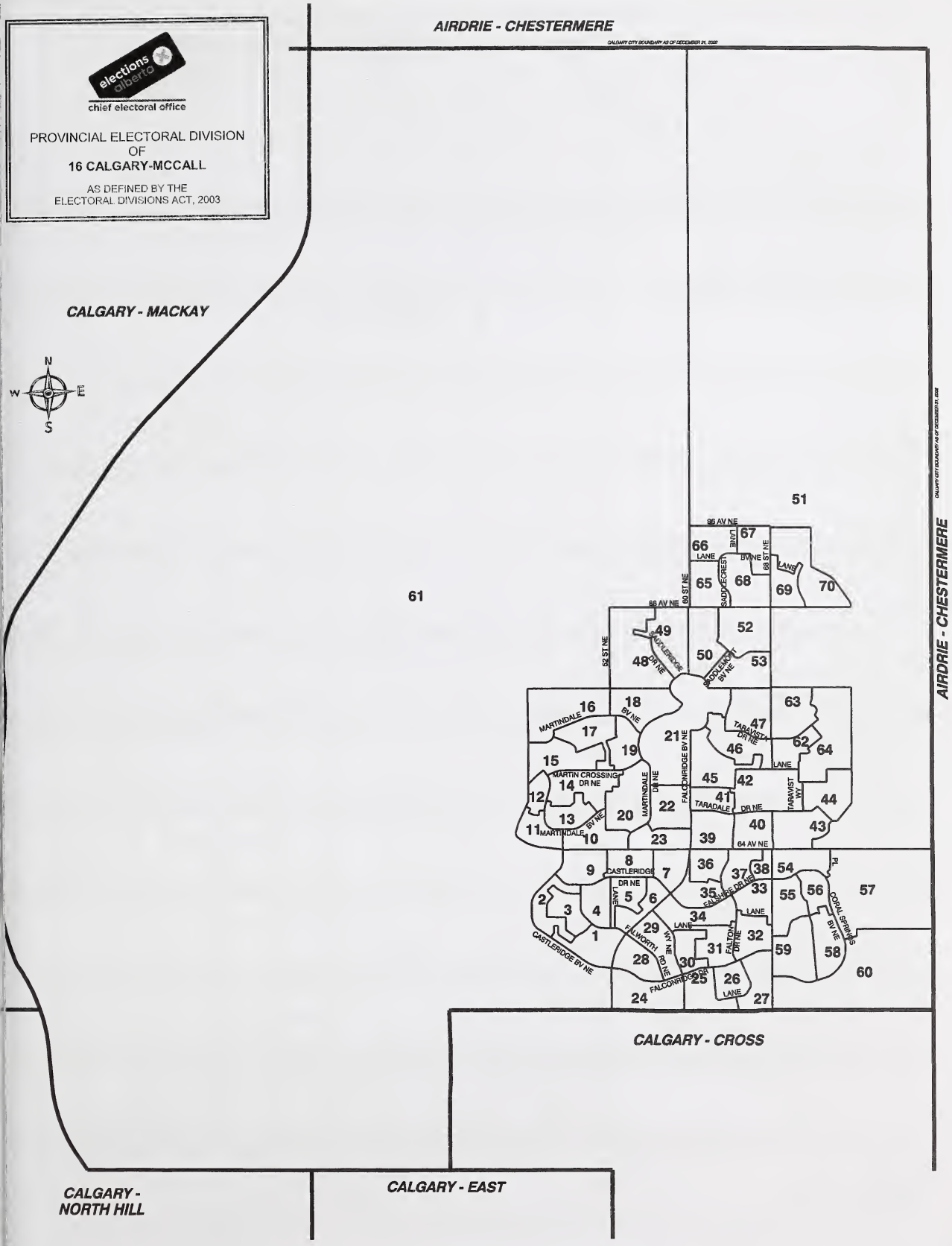
elections alberta
chief electoral office
PROVINCIAL ELECTORAL DIVISION
OF
16 CALGARY-MCCALL
AS DEFINED BY THE
ELECTORAL DIVISIONS ACT, 2003
AIRDRIE - CHESTERMERE
CALGARY CITY BOUNDARY AS OF DECEMBER 31, 2002
CALGARY - MACKAY
N
W
E
S
AIRDRIE - CHESTERMERE
CALGARY CITY BOUNDARY AS OF DECEMBER 31, 2002
CALGARY - CROSS
CALGARY - EAST
CALGARY - NORTH HILL
96 AV NE
86 AV NE
64 AV NE
60 ST NE
52 ST NE
68 ST NE
MARTINDALE BV NE
MARTIN CROSSING DR NE
MARTINDALE DR NE
FALCONRIDGE BV NE
TARADALE DR NE
TARAVIST DR NE
TARAVIST WY
CASTLERIDGE DR NE
CASTLERIDGE BV NE
FALWORTH RD NE
FALWORTH WY NE
FALTON DR NE
FALCONRIDGE DR
CORAL SPRINGS BV NE
CORAL SPRINGS PL
SADDLECREST BV NE
SADDLERIDGE DR NE
SADDLEHORN BV NE
LANE

Electoral Division of Calgary-Montrose
General Election Statement of Official Results - March 3, 2008

POLL NUMBER	NAME OF POLL	NAMES ON LIST	SAID ABDULBAKI WAP	MANMEET BHULLAR PC	AL BROWN NDP	FRED CLEMENS AG	MICHAEL EMBAIE LIB	RON LEECH IND	V	S	D	R	% VOTER TURNOUT
1	APPLESTONE	526	6	21	1	0	18	30	76	0	0	1	14.6
2	APPLEWOOD POINTE	442	5	16	9	2	18	3	53	0	0	0	12.0
3	APPLECROFT	465	10	21	4	3	20	20	78	0	0	0	16.8
4	APPLEVILLAGE	388	11	27	0	3	13	21	75	0	0	0	19.3
5	APPLEFIELD	523	8	41	6	4	16	59	134	2	0	0	25.6
6	APPLEWOOD NW	597	7	33	9	2	27	30	108	0	0	0	18.1
7	APPLEWOOD CENTRE	526	12	19	4	2	23	47	107	1	0	0	20.3
8	APPLEWOOD EAST	437	7	28	5	1	14	39	94	3	0	0	21.5
9	APPLEGLEN	524	7	42	5	3	13	41	111	0	0	0	21.2
10	ABBERCOVE	534	7	28	10	9	40	48	142	0	0	0	26.6
11	ABALONE	446	7	26	6	4	19	44	106	0	0	1	24.0
12	ABERDARE	543	18	48	11	6	32	37	152	0	0	3	28.5
13	ABINGER	481	6	35	10	10	34	24	119	0	0	0	24.7
14	ABERGALE	512	7	47	11	3	29	41	138	0	0	0	27.0
15	ABERFOYLE	498	19	26	14	5	28	32	124	0	0	1	25.1
16	CHATEAU EST. PARK SOUTH	304	18	42	14	4	22	13	113	0	1	0	37.5
17	CHATEAU EST. PARK NORTH	287	15	41	13	5	16	32	122	0	0	0	42.5
18	ABINGDON	485	17	36	18	9	24	52	156	0	0	2	32.6
19	ABOYNE	446	11	31	14	4	25	35	120	0	0	1	27.1
20	ABADAN	467	19	42	17	6	38	30	152	0	0	1	32.8
21	MONTEREY SW	580	9	56	4	3	33	24	129	0	0	0	22.2
22	ELDORADO	606	4	71	7	3	27	29	141	0	0	0	23.3
23	DEL RAY	545	10	66	4	6	26	52	164	1	0	0	30.1
24	CALIFORNIA	630	8	64	10	4	36	34	156	0	0	2	25.1
25	26 AVENUE NE	563	8	56	2	0	29	34	129	0	0	0	22.9
26	MONTEREY NW	485	8	55	7	1	35	34	140	0	0	1	29.1
27	MARLBOROUGH PARK NE	513	35	57	11	7	23	62	195	1	0	2	38.4
28	MANORA	545	24	54	12	16	36	32	174	0	0	1	32.1
29	MARLBOROUGH PARK NW	388	6	46	14	3	28	17	114	0	0	0	29.4
30	MARLBOROUGH PARK WEST	529	29	57	4	9	35	39	173	0	0	0	32.7
31	MADEIRA	510	13	38	8	3	25	32	119	0	0	0	23.3
32	GEORGIAN VILLAS	434	6	49	18	4	31	12	120	0	0	1	27.9
33	MAITLAND	553	30	53	16	4	19	53	175	0	0	2	32.0
34	MARLBOROUGH PARK EAST	500	10	39	12	6	17	49	133	0	0	0	26.6
35	4 AVENUE NE	473	29	41	8	3	29	44	154	0	0	1	32.8
36	MAIDSTONE	528	14	55	13	10	22	57	171	1	0	1	32.6
37	MARLBOROUGH PARK SW	485	23	41	16	4	19	63	166	0	0	0	34.2
38	MARLBOROUGH PK S CENTRE	475	13	37	8	3	20	37	118	0	0	0	24.8
39	MARLBOROUGH PARK SE	530	26	40	9	5	37	28	145	0	0	1	27.5
40	PENSWOOD	548	17	33	11	5	15	49	130	0	0	0	23.7
41	PENWORTH	521	16	39	5	3	16	44	123	0	0	0	23.6
42	1 AVENUE SE	461	8	26	11	8	30	26	109	0	0	1	23.9
43	PENBROOKE NW	500	13	25	6	5	36	29	114	0	0	1	23.0
44	PENMEADOWS	568	21	50	10	2	19	40	142	0	0	0	25.0
45	PENBROOKE CENTRE	548	8	20	5	4	21	25	83	0	0	0	15.1
46	PENBROOKE EAST	510	17	28	5	6	44	33	133	1	0	1	26.3
47	PENBROOKE SE	465	26	27	7	7	11	45	123	0	0	2	26.9
48	PENRITH	508	11	28	4	3	20	31	97	0	0	0	19.1
49	PENSDALE	341	1	29	4	4	22	10	70	0	0	1	20.8
50	11 AVENUE SE	307	6	20	7	2	12	4	51	0	0	0	16.6
51	PENBROOKE SW	497	14	39	14	9	22	30	128	0	0	2	26.2

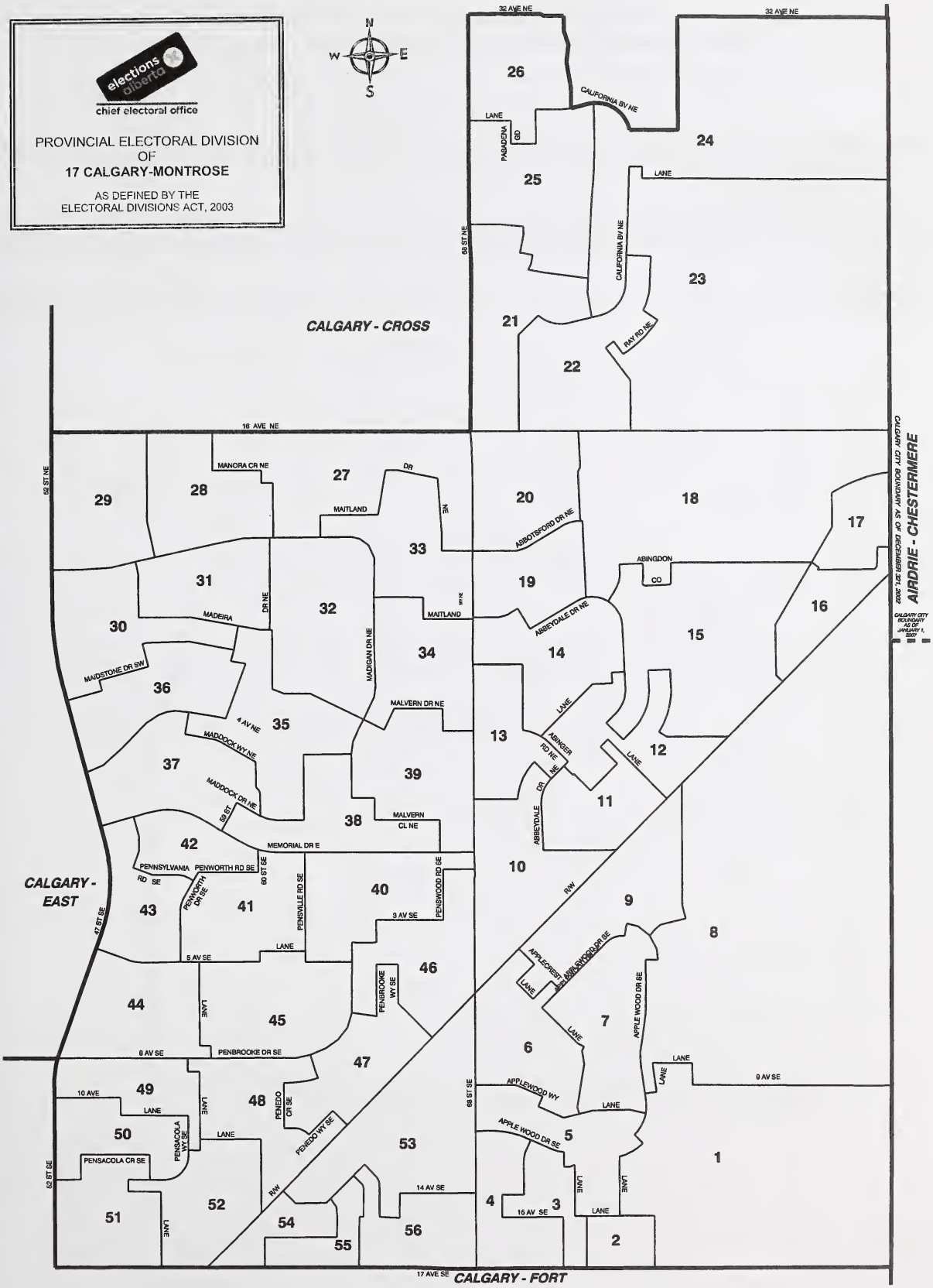
elections alberta
chief electoral office
PROVINCIAL ELECTORAL DIVISION
OF
17 CALGARY-MONTROSE
AS DEFINED BY THE
ELECTORAL DIVISIONS ACT, 2003
N
W
E
S
CALGARY - CROSS
CALGARY - EAST
CALGARY - FORT
AIRDRIE - CHESTERMERE
CALGARY CITY BOUNDARY AS OF DECEMBER 31, 2002
CALGARY CITY BOUNDARY AS OF JANUARY 1, 2007
32 AVE NE
CALIFORNIA BV NE
PASADENA CO
LANE
RAY RD NE
68 ST NE
16 AVE NE
MANORA CR NE
MAITLAND DR NE
ABBOTSFORD DR NE
ABINGDON CO
ABBEYDALE DR NE
MADEIRA DR NE
MADIGAN DR NE
MADSTONE DR SW
MALVERN DR NE
4 AV NE
MADDOCK WY NE
MADDOCK DR NE
59 ST
MALVERN CL NE
ABINGER RD NE
ABBEYDALE DR NE
MEMORIAL DR E
PENNSYLVANIA RD SE
PENWORTH RD SE
PENWORTH DR SE
60 ST SE
PENSVILLE RD SE
PENSWOOD RD SE
3 AV SE
5 AV SE
PENBROOKE WY SE
PENBROOKE DR SE
6 AV SE
47 ST SE
R/W
APPLECREST DR SE
APPLEBROOK DR SE
APPLE WOOD DR SE
APPLEWOOD WY
9 AV SE
10 AVE
PENEDO CR SE
PENEDO WY SE
PENSACOLA WY SE
PENSACOLA CR SE
62 ST SE
14 AV SE
16 AV SE
17 AVE SE
1
2
3
4
5
6
7
8
9
10
11
12
13
14
15
16
17
18
19
20
21
22
23
24
25
26
27
28
29
30
31
32
33
34
35
36
37
38
39
40
41
42
43
44
45
46
47
48
49
50
51
52
53
54
55
56

Electoral Division of Calgary-Montrose
General Election Statement of Official Results - March 3, 2008

POLL NUMBER	NAME OF POLL	NAMES ON LIST	SAID ABDULBAKI WAP	MANMEET BHULLAR PC	AL BROWN NDP	FRED CLEMENS AG	MICHAEL EMBAIE LIB	RON LEECH IND	V	S	D	R	% VOTER TURNOUT
52	PENNSBURG	443	15	37	10	4	12	33	111	0	0	0	25.1
53	RED CARPET TRAILER COURT	361	7	21	5	0	9	11	53	0	0	0	14.7
54	ELLISTON PARK PHASE 3	449	8	23	6	2	12	6	57	0	0	2	13.1
55	ELLISTON PARK PHASE 1 & 2	437	6	30	5	3	15	12	71	1	0	1	16.5
56	MOUNTVIEW MO. HOME PK	409	9	51	6	4	7	18	95	0	0	0	23.2
57	ADVANCE		91	449	26	10	68	148	792	0	1	9	
58	SPECIAL BALLOT		2	27	1	2	9	6	47	0	0	11	
	TOTAL	**27,176**	**818**	**2,627**	**512**	**262**	**1,396**	**2,010**	**7,625**	**11**	**2**	**53**	**28.3**

V=Valid Ballots **S=Spoiled Ballots** **D=Declined Ballots** **R=Rejected Ballots**

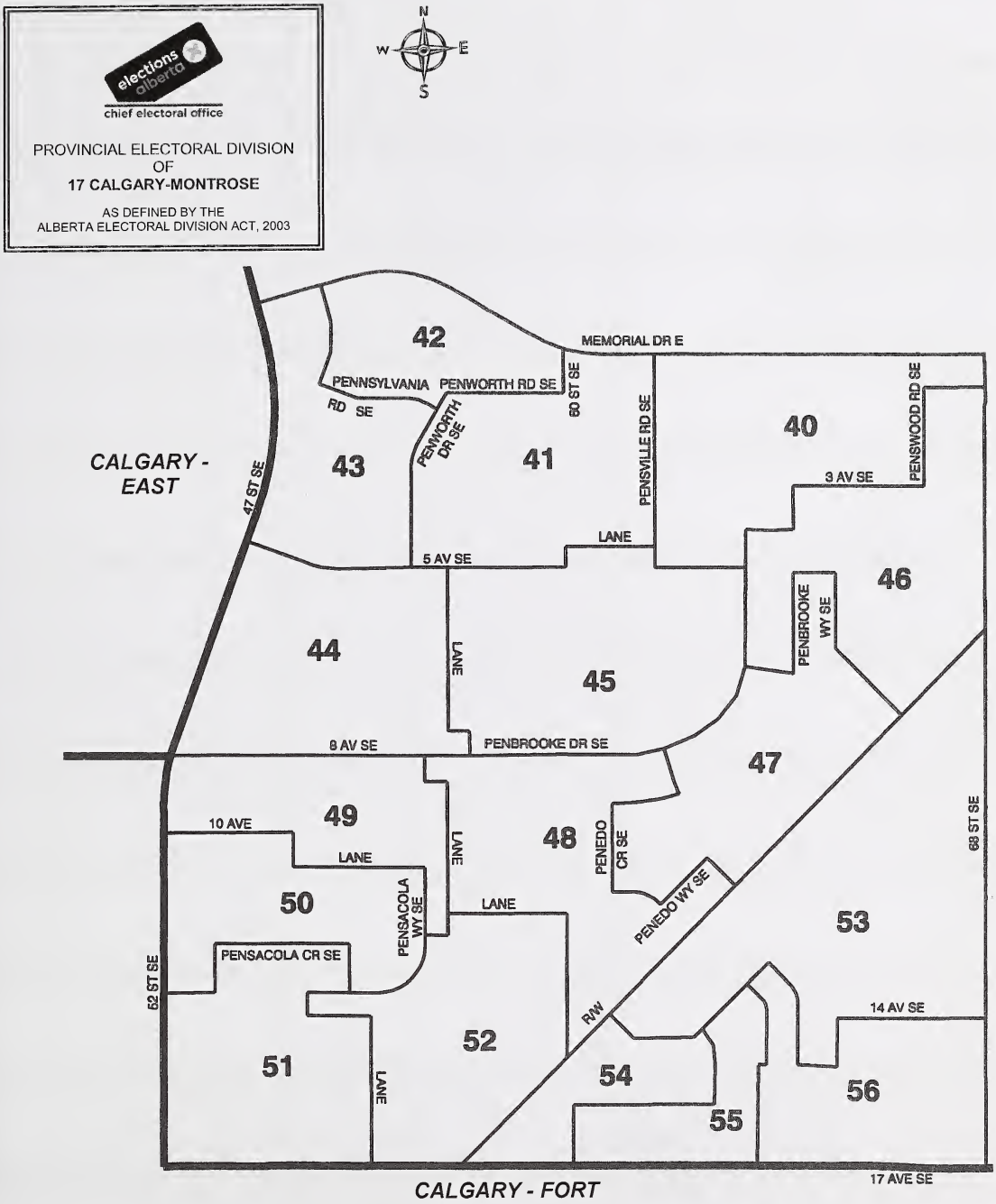
elections alberta
chief electoral office
PROVINCIAL ELECTORAL DIVISION
OF
17 CALGARY-MONTROSE
AS DEFINED BY THE
ALBERTA ELECTORAL DIVISION ACT, 2003
N
W
E
S
CALGARY - EAST
CALGARY - FORT
42
43
41
40
44
45
46
47
48
49
50
51
52
53
54
55
56
MEMORIAL DR E
PENNSYLVANIA RD SE
PENWORTH RD SE
PENWORTH DR SE
60 ST SE
PENSVILLE RD SE
PENSWOOD RD SE
3 AV SE
LANE
5 AV SE
PENBROOKE WY SE
PENBROOKE DR SE
8 AV SE
47 ST SE
10 AVE
PENEDO CR SE
PENEDO WY SE
PENSACOLA WY SE
PENSACOLA CR SE
52 ST SE
R/W
14 AV SE
68 ST SE
17 AVE SE

Electoral Division of Calgary-Mountain View
General Election Statement of Official Results - March 3, 2008

POLL NUMBER	NAME OF POLL	NAMES ON LIST	JULIET BURGESS AG	JOHN DONOVAN NDP	LEAH LAWRENCE PC	CORY MORGAN WAP	DAVID SWANN LIB	V	S	D	R	% VOTER TURNOUT
1	MONTGOMERY	404	10	12	48	9	43	122	0	0	0	30.2
2	MONTGOMERY	555	11	10	31	10	66	128	0	0	0	23.1
3	MONTGOMERY	442	19	9	49	13	68	158	0	0	0	35.7
4	MONTGOMERY	328	6	9	26	4	36	81	0	0	0	24.7
5	POINT MCKAY	433	3	4	83	7	54	151	0	0	0	34.9
6	POINT MCKAY	375	10	2	39	13	91	155	0	0	0	41.3
7	POINT MCKAY	733	7	7	62	17	132	225	0	0	0	30.7
8	ST. ANDREW'S HEIGHTS	390	9	5	44	11	93	162	0	0	0	41.5
9	PARKDALE/WEST HILLHURST	461	6	4	52	11	118	191	1	0	0	41.4
10	PARKDAY/WEST HILLHURST	532	16	4	72	17	130	239	0	0	1	45.1
11	ST. ANDREW'S HEIGHTS	579	7	6	76	10	111	210	0	0	0	36.3
12	ST. ANDREW'S HEIGHTS	502	10	7	87	10	161	275	0	0	0	54.8
13	WEST HILLHURST	620	13	3	78	18	161	273	0	0	0	44.0
14	WESTMOUNT	635	22	9	41	12	87	171	0	0	0	26.9
15	BRIAR HILL	644	15	4	118	26	148	311	0	1	0	48.4
16	BRIAR HILL	491	4	12	93	19	107	235	0	0	4	48.7
17	WEST HILLHURST	624	15	9	65	8	118	215	2	0	1	34.6
18	UPPER HILLHURST	521	13	10	52	14	118	207	1	0	0	39.7
19	UPPER HILLHURST	553	13	12	59	11	125	220	1	0	0	39.8
20	WEST HILLHURST	436	7	16	51	11	78	163	0	0	0	37.4
21	WESTMOUNT	562	24	5	64	22	91	206	0	2	0	37.0
22	WESTMOUNT	480	8	6	58	16	85	173	0	0	0	36.0
23A	HOUNDSFIELD HEIGHTS	406	4	5	59	13	79	160	0	0	0	39.4
23B	HOUNDSFIELD HEIGHTS	377	5	5	69	6	51	136	1	0	0	36.1
24	HILLHURST	490	17	9	47	10	72	155	0	0	0	31.6
25	HILLHURST	484	9	4	60	10	118	201	0	0	0	41.5
26	HILLHURST	650	14	5	44	20	138	221	2	0	0	34.0
27	HILLHURST	494	13	6	49	10	104	182	0	0	0	36.8
28	HILLHURST	431	7	3	40	13	99	162	0	0	0	37.6
29/36	S.A.I.T./SUNNYSIDE	684	8	9	39	8	85	149	0	0	0	21.8
30	HILLHURST	523	17	6	33	5	86	147	0	0	0	28.1
31	HILLHURST	422	17	9	42	7	103	178	0	0	3	42.9
32	HILLHURST	582	10	15	44	6	80	155	0	1	0	26.8
33	HILLHURST	511	13	6	37	8	95	159	1	0	0	31.1
34A	ROSEDALE	374	11	7	53	12	93	176	0	0	0	47.1
34B	ROSEDALE	306	14	3	55	8	94	174	0	0	0	56.9
35	ROSEDALE	529	16	7	92	38	141	294	7	1	0	55.8
37	SUNNYSIDE	462	13	6	33	13	107	172	0	0	0	37.2
38	SUNNYSIDE	486	8	8	27	10	88	141	0	0	0	29.0
39	SUNNYSIDE	454	14	6	23	6	85	134	0	0	0	29.5
40	SUNNYSIDE	686	19	23	32	14	135	223	0	0	0	32.5
41	SUNNYSIDE	705	13	8	45	12	203	281	1	0	1	40.0
42	SUNNYSIDE	238	4	7	18	4	78	111	0	0	0	46.6
43	CRESCENT HEIGHTS	682	16	14	66	15	138	249	1	0	0	36.5
44	CRESCENT HEIGHTS	550	8	5	58	13	98	182	0	0	0	33.1
45	CRESCENT HEIGHTS	598	9	8	55	8	59	139	0	0	1	23.4
46	BRIDGELAND	450	11	10	49	9	61	140	0	0	0	31.1
47	BRIDGELAND	474	11	8	40	11	104	174	0	0	0	36.7
48	BRIDGELAND	395	7	5	52	10	72	146	0	0	0	37.0
49	BRIDGELAND	354	9	5	35	2	54	105	0	0	0	29.7
50	BRIDGELAND	473	9	8	41	6	62	126	0	0	0	26.6

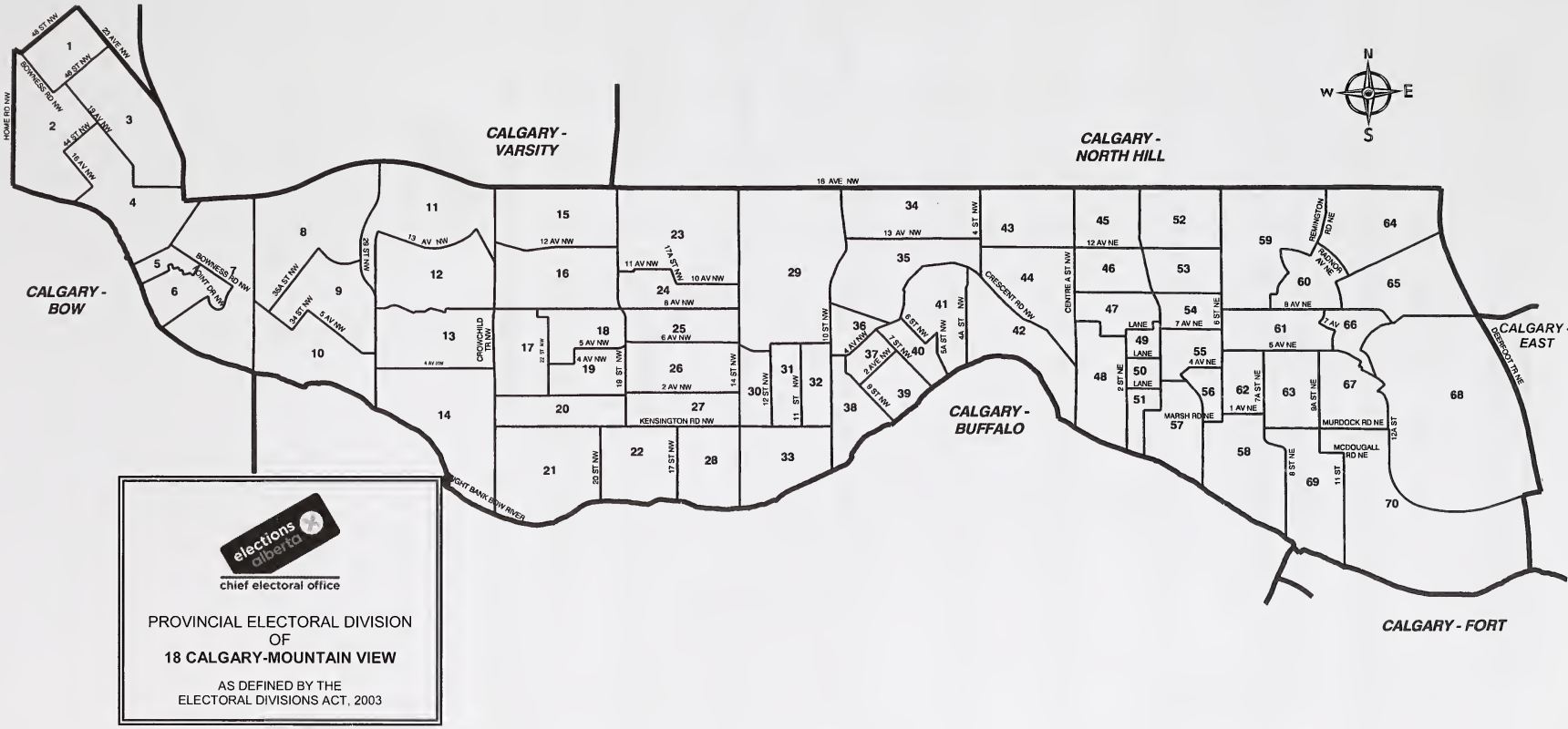

elections alberta
chief electoral office

PROVINCIAL ELECTORAL DIVISION
OF
18 CALGARY-MOUNTAIN VIEW

AS DEFINED BY THE
ELECTORAL DIVISIONS ACT, 2003

Electoral Division of Calgary-Mountain View
General Election Statement of Official Results - March 3, 2008

POLL NUMBER	NAME OF POLL	NAMES ON LIST	JULIET BURGESS AG	JOHN DONOVAN NDP	LEAH LAWRENCE PC	CORY MORGAN WAP	DAVID SWANN LIB	V	S	D	R	% VOTER TURNOUT
51	BRIDGELAND	496	9	4	27	6	60	106	0	0	0	21.4
52	REGAL TERRACE	567	4	12	44	11	93	164	1	0	2	29.3
53	REGAL TERRACE	540	11	24	39	8	96	178	0	0	0	33.0
54	REGAL TERRACE	598	20	11	45	8	65	149	1	0	0	24.9
55	BRIDGELAND	674	10	19	55	7	89	180	0	0	0	26.7
56	BRIDGELAND	400	10	4	25	3	51	93	0	0	0	23.3
57	BRIDGELAND	629	20	13	31	12	64	140	0	0	0	22.3
58A	BRIDGELAND	375	3	8	16	5	33	65	0	0	1	17.6
58B	BRIDGELAND	391	7	5	32	9	38	91	0	0	0	23.3
59	RENFREW	493	16	5	93	19	57	190	1	0	0	38.5
60	RENFREW	444	12	9	49	18	86	174	1	0	0	39.2
61	RENFREW	461	13	2	50	8	76	149	1	0	0	32.3
62	BRIDGELAND	336	6	6	28	13	66	119	0	0	2	36.0
63	BRIDGELAND	685	17	10	60	21	143	251	0	0	0	36.6
64	RENFREW	489	20	11	77	16	77	201	0	0	0	41.1
65	RENFREW	718	22	15	48	13	99	197	0	1	0	27.6
66	RENFREW	264	6	4	35	4	45	94	1	0	0	35.6
67	BRIDGELAND	564	12	11	45	17	97	182	1	1	0	32.4
68	ST. GEORGES HEIGHTS	494	7	9	71	12	47	146	0	0	1	29.8
69/70	RIVERSIDE/RIVERSIDE	631	2	3	30	3	7	45	1	0	0	7.1
71	ADVANCE		24	36	199	47	372	678	0	0	2	
72	MOBILE-COLONEL BELCHER/CHARTWELL		3	4	87	8	61	163	0	1	4	
73	MOBILE-BOW VIEW/SHOULDICE/WING KEI		5	6	38	2	14	65	1	0	0	
74	MOBILE-BETHANY/INTERCARE BRENTWOOD		2	6	21	3	19	51	0	0	0	
75	MOBILE-HILLCREST/SUNNYHILL/AGAPE		5	4	29	2	22	62	1	0	0	
76	MOBILE-BOW VALLEY/SPRUCE/ASPEN		7	12	120	9	45	193	2	0	2	
77	MOBILE-GEORGE BOYACK/COLUMBUS		5	8	58	3	27	101	0	0	1	
78	MOBILE-FOOTHILLS HOSPITAL 1		0	1	13	2	13	29	0	0	0	
79	MOBILE-FOOTHILLS HOSPITAL 2		1	5	21	1	2	30	0	0	0	
80	MOBILE-FOOTHILLS HOSPITAL 3		6	4	24	1	15	50	0	0	0	
81	SPECIAL BALLOT		6	5	57	5	104	177	3	0	19	
	TOTAL	**35,819**	**865**	**661**	**4,252**	**892**	**7,086**	**13,756**	**33**	**8**	**45**	**38.6**

V=Valid Ballots **S=Spoiled Ballots** **D=Declined Ballots** **R=Rejected Ballots**

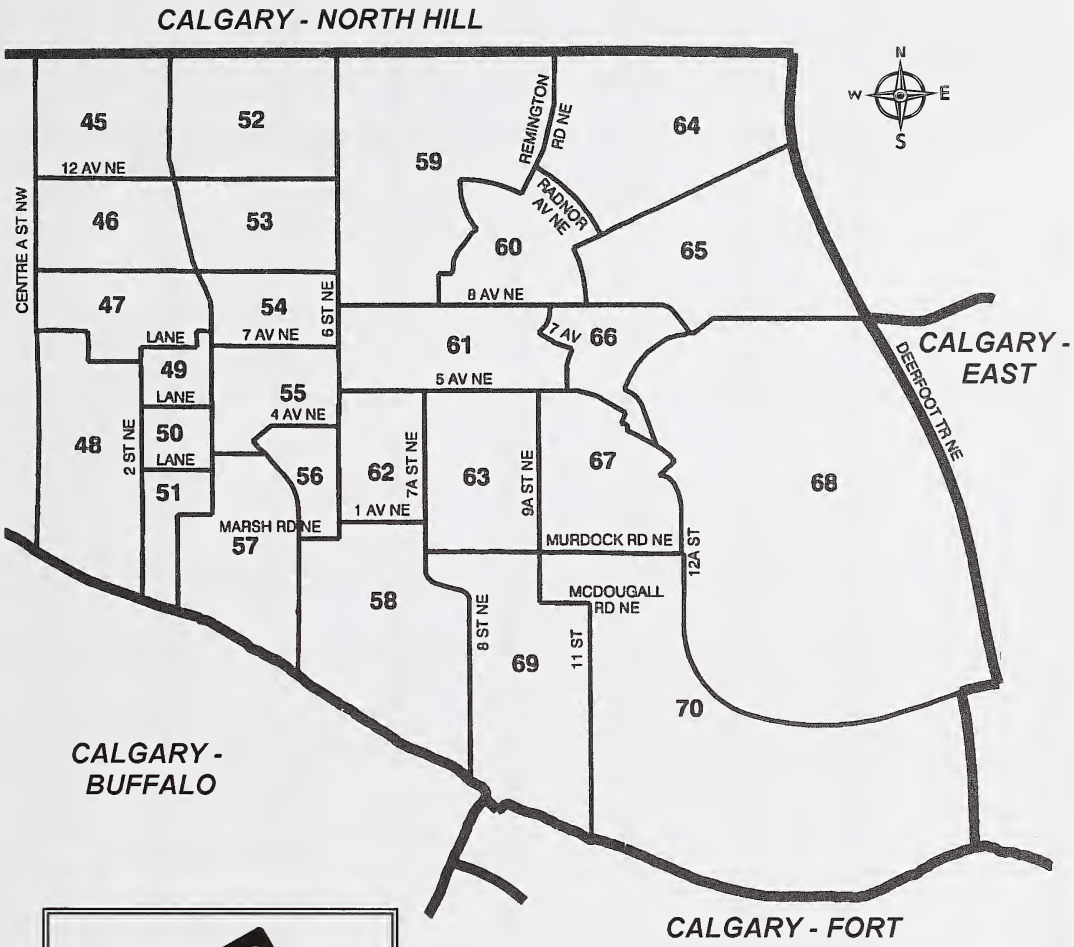

elections alberta
chief electoral office

PROVINCIAL ELECTORAL DIVISION
OF
18 CALGARY-MOUNTAIN VIEW

AS DEFINED BY THE
ELECTORAL DIVISIONS ACT, 2003

Electoral Division of Calgary-North Hill
General Election Statement of Official Results - March 3, 2008

POLL NUMBER	NAME OF POLL	NAMES ON LIST	JOHN CHAN NDP	KYLE FAWCETT PC	KEVIN MALONEY AG	JANE MORGAN WAP	PAT MURRAY LIB	JIM WRIGHT SC	V	S	D	R	% VOTER TURNOUT
1	NORTH HAVEN-NORTH	584	26	132	12	17	80	12	279	2	0	0	47.8
2	NORTH HAVEN-CENTRAL	483	19	108	19	27	91	7	271	0	0	0	56.1
3	NORTH HAVEN-WEST	462	13	83	11	15	38	3	163	0	0	0	35.3
4	NORTH HAVEN-SOUTH	445	12	80	21	21	58	3	195	0	0	0	43.8
5	HIGHWOOD WEST	483	15	65	13	12	60	3	168	0	0	1	35.0
6	HIGHWOOD UPPER	412	20	81	4	22	64	12	203	0	0	0	49.3
7	HIGHWOOD NORTH	468	13	73	17	21	50	8	182	0	0	0	38.9
8	HIGHWOOD LOWER	434	11	96	16	14	60	3	200	0	0	0	46.1
9	HIGHLAND PLACE	373	2	15	1	2	18	1	39	0	0	0	10.5
10	HIGHLAND ESTATES	371	12	52	7	13	35	1	120	0	0	0	32.3
11	HIGHLAND EAST	452	8	48	6	17	25	1	105	0	0	0	23.2
12	GREENVIEW	394	9	56	5	6	35	3	114	0	0	1	29.2
13	HIGHLAND INDUSTRIAL	654	19	44	10	10	35	2	120	0	0	0	18.3
14	HIGHLAND PARK-CENTRAL	444	11	34	19	15	50	1	130	1	0	0	29.3
15	HIGHLAND PARK-WEST	362	9	47	3	6	40	2	107	1	0	0	29.6
16	QUEENS PARK	697	17	53	9	6	27	5	117	1	0	0	16.8
17	CAMBRIAN HEIGHTS-CENTRAL	444	7	74	14	21	74	1	191	0	0	0	43.0
18	CAMBRIAN HEIGHTS ESTATES	434	13	91	9	27	70	1	211	0	0	0	48.6
19	CAMBRIAN HEIGHTS-WEST	308	15	28	9	10	44	1	107	0	0	0	34.7
20	COLLINGWOOD-EAST	521	15	79	14	23	83	4	218	1	0	0	41.8
21	COLLINGWOOD-NORTH	398	16	93	5	13	55	7	189	0	0	0	47.5
22	COLLINGWOOD-WEST	416	14	72	8	21	82	8	205	0	0	0	49.3
23	COLLINGWOOD-CENTRAL	275	17	63	9	16	40	2	147	1	0	0	53.5
24	COLLINGWOOD-SOUTH	359	13	62	5	12	57	5	154	0	0	0	42.9
25	CONFEDERATION PARK	528	32	77	18	9	69	2	207	0	0	0	39.2
26	ROSEMONT-NORTH	524	14	93	16	17	81	3	224	0	0	3	43.3
27	ROSEMONT-SOUTH	537	13	86	11	19	102	4	235	0	0	2	44.1
28	CAMBRIAN HEIGHTS-SOUTH	371	15	55	10	14	44	4	142	0	0	0	38.3
29	NORTH MOUNT PLEASANT-A	534	30	57	8	8	66	3	172	0	0	0	32.2
30	NORTH MOUNT PLEASANT-D	434	22	56	12	14	65	4	173	0	0	0	39.9
31	NORTH MOUNT PLEASANT-C	408	24	58	10	9	43	0	144	1	0	0	35.3
32	NORTH MOUNT PLEASANT-B	451	49	50	24	10	13	0	146	0	0	0	32.4
33	HIGHLAND PARK-SOUTH	515	31	28	11	11	48	0	129	0	0	0	25.0
34	TUXEDO PARK-WEST	579	26	38	11	18	47	1	141	0	0	1	24.5
35	TUXEDO PARK â€“ CENTRAL	432	25	31	8	15	37	1	117	1	0	0	27.1
36	TUXEDO PARK-NORTH	388	21	51	13	8	33	4	130	3	0	0	33.5
37	HIGHLAND PARK-EAST	476	21	34	3	8	33	4	103	0	0	0	21.6

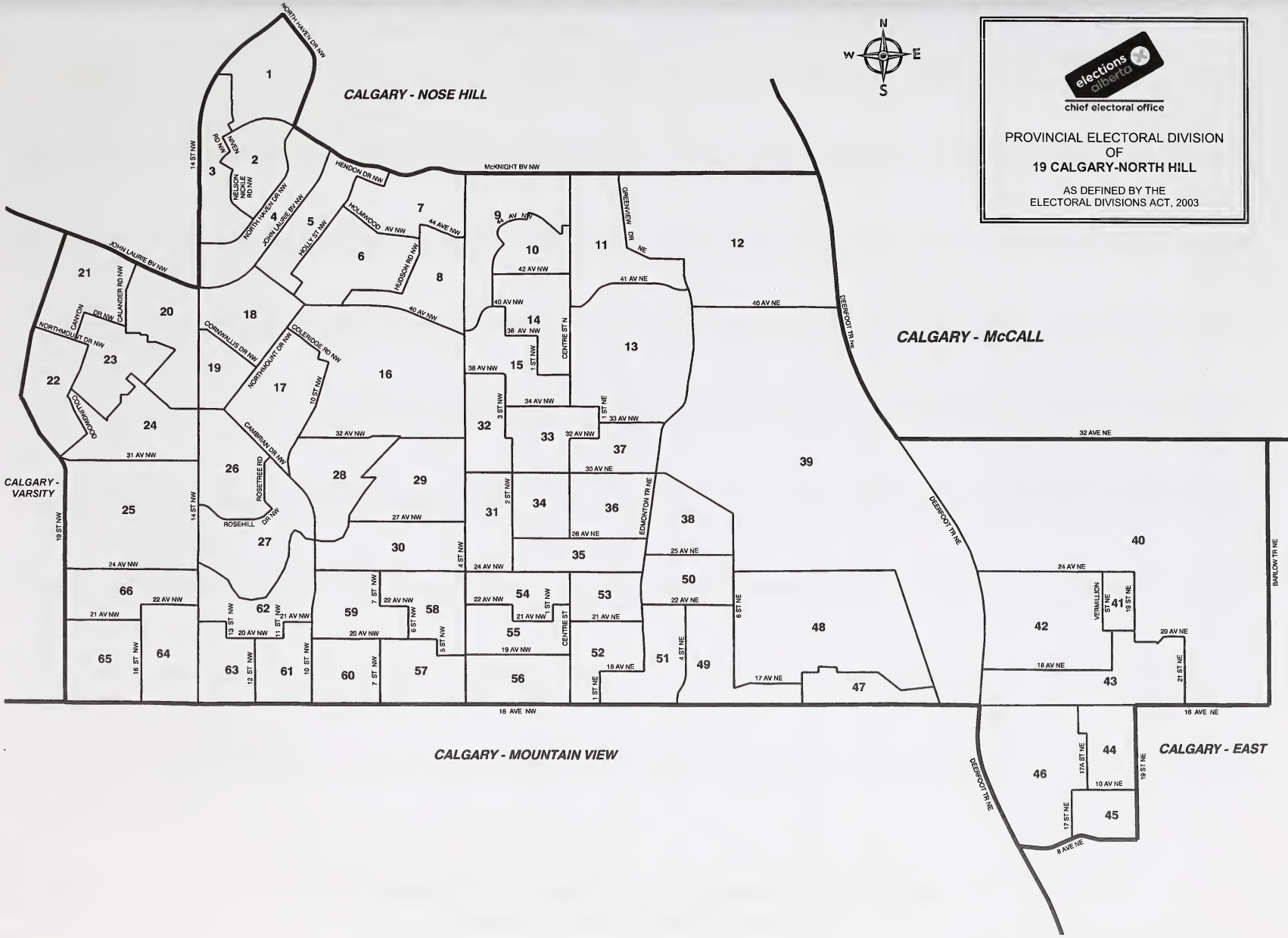
elections alberta
chief electoral office
PROVINCIAL ELECTORAL DIVISION
OF
19 CALGARY-NORTH HILL
AS DEFINED BY THE
ELECTORAL DIVISIONS ACT, 2003
N
S
E
W
CALGARY - NOSE HILL
CALGARY - McCALL
CALGARY - VARSITY
CALGARY - MOUNTAIN VIEW
CALGARY - EAST
NORTH HAVEN DR NW
McKNIGHT BV NW
HENDON DR NW
JOHN LAURIE BV NW
NORTHMOUNT DR NW
CAMPION DR NW
COLLINGWOOD
CALANDER RD NW
CONNAUGHT DR NW
CONNAUGHT RD NW
NORTH HAVEN DR NW
NELSON NICOLE RD NW
HOLLY ST NW
HOLMWOOD AV NW
44 AVE NW
HUDSON RD NW
COLERIDGE RD NW
CORNWALLIS DR NW
CAMBRIAN DR NW
ROSETREE RD
ROSEHILL DR NW
GREENVIEW DR NE
CENTRE ST N
CENTRE ST
EDMONTON TR NE
DEERFOOT TR NE
32 AVE NE
BARLOW TR NE
VERMILLION ST NE
17A ST NE
8 AVE NE
16 AVE NW
16 AVE NE
14 ST NW
19 ST NW
16 ST NW
12 ST NW
11 ST NW
10 ST NW
7 ST NW
6 ST NW
5 ST NW
4 ST NW
3 ST NW
2 ST NW
1 ST NW
1 ST NE
2 ST NE
3 ST NE
4 ST NE
5 ST NE
6 ST NE
13 ST NW
17 ST NE
19 ST NE
21 ST NE
42 AV NW
41 AV NE
40 AV NW
40 AV NE
38 AV NW
36 AV NW
34 AV NW
33 AV NW
32 AV NW
31 AV NW
30 AV NE
27 AV NW
26 AV NE
25 AV NE
24 AV NW
24 AV NE
22 AV NW
22 AV NE
21 AV NW
21 AV NE
20 AV NW
20 AV NE
19 AV NW
18 AV NE
17 AV NE
10 AV NE

Electoral Division of Calgary-North Hill
General Election Statement of Official Results - March 3, 2008

POLL NUMBER	NAME OF POLL	NAMES ON LIST	JOHN CHAN NDP	KYLE FAWCETT PC	KEVIN MALONEY AG	JANE MORGAN WAP	PAT MURRAY LIB	JIM WRIGHT SC	V	S	D	R	% VOTER TURNOUT
38	WINSTON HEIGHTS	502	20	90	7	25	47	10	199	2	0	0	39.6
39	ELKS	506	30	31	15	9	37	2	124	1	0	0	24.5
40	VISTA HEIGHTS-INDUSTRIAL	412	12	61	4	5	27	2	111	1	0	0	26.9
41	VISTA HEIGHTS-CENTRAL	471	13	21	5	6	20	1	66	0	0	1	14.2
42	VISTA HEIGHTS-WEST	565	31	133	10	17	43	5	239	0	0	0	42.3
43	VISTA HEIGHTS-SOUTH	346	11	8	1	5	11	3	39	0	0	0	11.3
44	CROSSROADS-EAST	555	12	73	9	15	47	3	159	2	0	0	28.6
45	CROSSROADS-SOUTH	325	6	62	2	11	29	5	115	0	0	0	35.4
46	CROSSROADS-WEST	473	18	82	12	12	45	0	169	1	0	0	35.7
47	MIDFIELD	333	14	56	2	10	17	1	100	0	0	0	30.0
48	MOUNTVIEW-EAST	476	22	94	12	28	54	2	212	0	0	1	44.7
49	MOUNTVIEW-CENTRAL	517	17	31	3	10	50	0	111	0	0	0	21.5
50	MOUNTVIEW-NORTH	417	25	65	11	23	33	1	158	0	2	0	38.4
51	MOUNTVIEW-WEST	509	28	77	8	18	50	1	182	0	0	0	35.8
52	BALMORAL-EAST	455	13	40	6	5	35	3	102	0	1	0	22.6
53	TUXEDO PARK-SOUTH	445	24	34	4	11	47	1	121	0	0	0	27.2
54	BALMORAL NORTH	413	18	50	16	14	45	2	145	0	2	0	35.6
55	BALMORAL-CENTRAL	423	32	35	10	9	46	0	132	1	0	0	31.2
56	BALMORAL-SOUTH	427	33	29	11	8	45	1	127	1	0	0	29.7
57	PLEASANT HEIGHTS-EAST	444	33	37	8	7	72	7	164	2	0	0	36.9
58	MOUNT PLEASANT-EAST	498	24	56	16	16	59	3	174	0	0	0	34.9
59	MOUNT PLEASANT-WEST	493	22	40	9	20	69	3	163	0	0	0	33.1
60	PLEASANT HEIGHTS-CE	501	31	45	18	15	59	5	173	1	0	0	34.5
61	PLEASANT HEIGHTS-CW	414	24	34	9	7	33	1	108	0	0	0	26.1
62	PLEASANT HEIGHTS-NORTH	557	25	38	12	12	72	2	161	1	0	1	29.1
63	PLEASANT HEIGHTS-WEST	473	27	26	8	9	45	0	115	0	0	0	24.3
64	CAPITOL HILL-EAST	476	25	42	16	9	62	2	156	0	0	1	33.0
65	CAPITOL HILL-WEST	509	30	38	15	13	59	2	157	0	0	0	30.8
66	CAPITOL HILL-NORTH	492	16	60	16	13	83	2	190	0	0	1	38.8
67	ADVANCE		67	235	41	61	183	7	594	1	0	0	
68	MOBILE-CAMBRIAN/JE HARRIS		3	61	3	3	17	11	98	0	0	0	
69	MOBILE-CONFEDERATION PARK/DR. VERNON FANNING CTR		8	42	2	7	9	5	73	0	1	1	
70	MOBILE-MOUNTVIEW/DR. VERNON FANNING CTR		12	57	6	7	33	7	122	0	0	1	
71	SPECIAL BALLOT		6	55	4	9	38	2	114	0	0	16	
	TOTAL	**30,277**	**1,381**	**4,281**	**732**	**976**	**3,573**	**228**	**11,171**	**26**	**6**	**31**	**37.0**

V=Valid Ballots S=Spoiled Ballots D=Declined Ballots R=Rejected Ballots

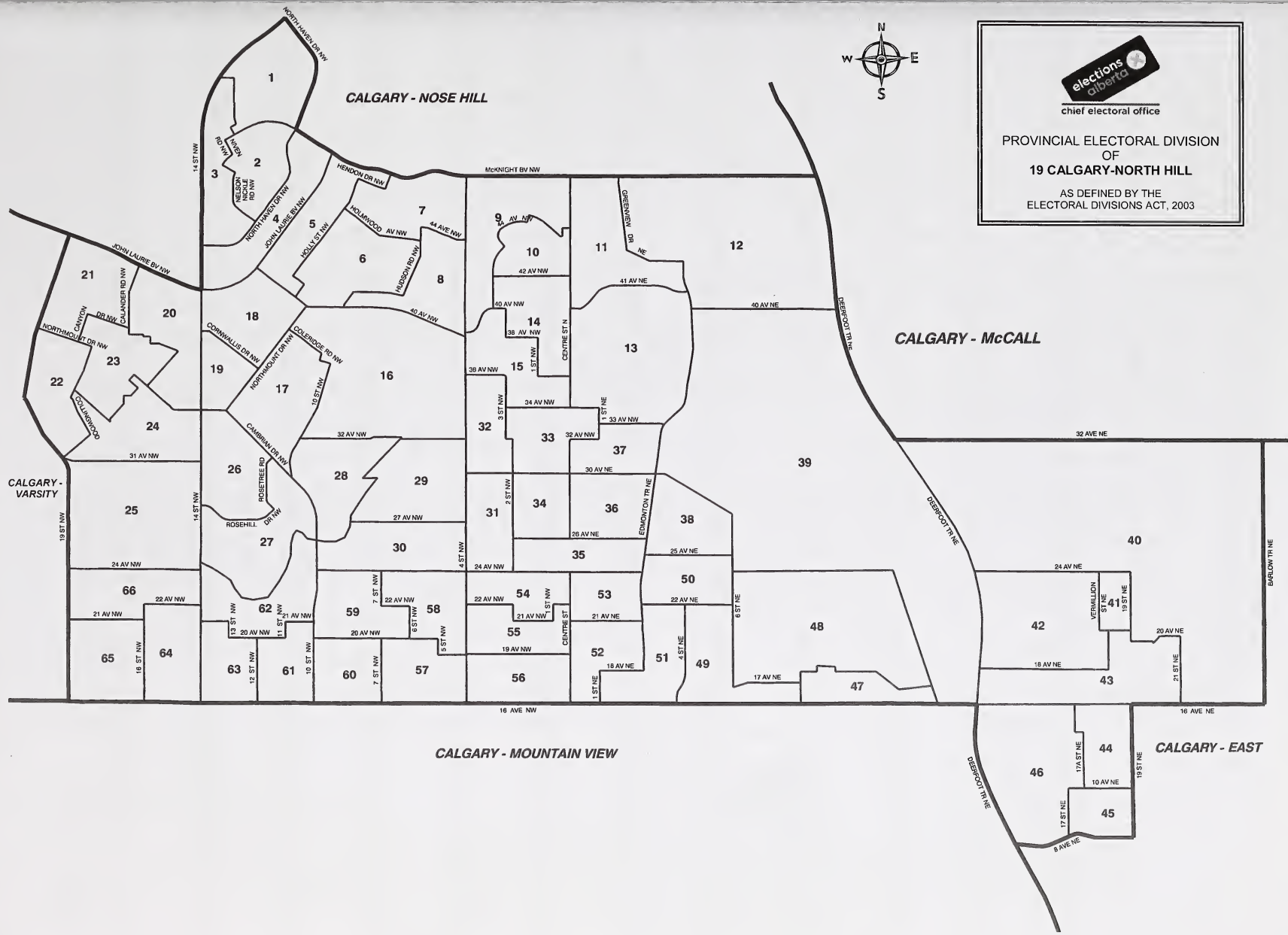
elections alberta
chief electoral office
PROVINCIAL ELECTORAL DIVISION
OF
19 CALGARY-NORTH HILL
AS DEFINED BY THE
ELECTORAL DIVISIONS ACT, 2003
N
S
E
W
CALGARY - NOSE HILL
CALGARY - McCALL
CALGARY - VARSITY
CALGARY - MOUNTAIN VIEW
CALGARY - EAST
McKNIGHT BV NW
HENDON DR NW
NORTH HAVEN DR NW
NORTH HAVEN RD NW
NELSON NICKLE RD NW
JOHN LAURIE BV NW
HOLLY ST NW
HOLMWOOD AV NW
44 AVE NW
HUDSON RD NW
GREENVIEW DR NE
42 AV NW
41 AV NE
40 AV NW
40 AV NE
38 AV NW
CENTRE ST N
1 ST NW
CALANDER RD NW
NORTHMOUNT CANYON DR NW
CORNWALLIS DR NW
NORTHMOUNT DR NW
COLERIDGE RD NW
10 ST NW
COLLINGWOOD
CAMBRIAN DR NW
ROSETREE RD
ROSEHILL DR NW
36 AV NW
34 AV NW
3 ST NW
1 ST NE
33 AV NW
32 AV NW
32 AVE NE
31 AV NW
30 AV NE
2 ST NW
EDMONTON TR NE
DEERFOOT TR NE
27 AV NW
26 AV NE
25 AV NE
24 AV NW
24 AV NE
4 ST NW
14 ST NW
19 ST NW
22 AV NW
22 AV NE
21 AV NW
21 AV NE
20 AV NW
20 AV NE
19 AV NW
18 AV NE
17 AV NE
16 AVE NW
16 AVE NE
13 ST NW
11 ST NW
12 ST NW
10 ST NW
7 ST NW
6 ST NW
5 ST NW
5 ST NE
CENTRE ST
6 ST NE
4 ST NE
16 ST NE
VERMILLION ST NE
19 ST NE
21 ST NE
BARLOW TR NE
17A ST NE
10 AV NE
17 ST NE
8 AVE NE
1 2 3 4 5 6 7 8 9 10 11 12 13 14 15 16 17 18 19 20 21 22 23 24 25 26 27 28 29 30 31 32 33 34 35 36 37 38 39 40 41 42 43 44 45 46 47 48 49 50 51 52 53 54 55 56 57 58 59 60 61 62 63 64 65 66

Electoral Division of Calgary-North West
General Election Statement of Official Results - March 3, 2008

POLL NUMBER	NAME OF POLL	NAMES ON LIST	COLLIN ANDERSON NDP	LINDSAY BLACKETT PC	DALE M D'SILVA LIB	CHRIS JUKES WAP	GEORGE READ AG	V	S	D	R	% VOTER TURNOUT
1	RANCHVIEW SE	356	9	42	30	16	15	112	0	0	0	31.5
2	RANCHVIEW SW	540	8	62	65	40	19	194	0	0	0	35.9
3	RANCHVIEW NE	519	14	49	49	18	10	140	1	0	0	27.0
4	RANCHVIEW NW	477	11	51	65	21	15	163	0	0	0	34.2
5	RANCH ESTATES E	397	4	73	42	28	6	153	0	0	0	38.5
6	RANCH ESTATES W	489	11	92	72	27	6	208	1	0	0	42.5
7	RANCHRIDGE E	453	8	77	64	24	11	184	0	0	1	40.8
8	RANCHRIDGE W	472	13	62	70	36	17	198	0	0	0	41.9
9	RANCHERO N	462	13	35	71	26	10	155	0	0	0	33.5
10	RANCHERO S	509	4	69	59	29	26	187	0	0	0	36.7
11	RANCH GLEN	365	13	45	20	24	10	112	0	0	0	30.7
12	RANCHLANDS WAY	389	6	50	43	15	18	132	0	0	0	33.9
13	RANGE	456	11	72	66	21	13	183	0	0	0	40.1
14	SCENIC COVE	575	4	73	33	27	14	151	1	0	0	26.3
15	SCENIC VIEW	508	5	90	73	27	6	201	1	0	0	39.6
16	SCHUBERT	481	4	74	100	46	10	234	0	0	0	48.6
17	SCHOONER LANDING	303	3	66	41	28	5	143	0	0	0	47.2
18	SCHOONER COVE	424	4	76	50	28	8	166	1	0	0	39.2
19	HAWKCLIFF	522	9	61	76	27	12	185	0	0	0	35.4
20	HAWKLEY VALLEY	491	9	99	66	44	12	230	1	0	0	46.8
21	HAWKSIDE POINT	101	3	54	25	11	7	100	0	0	1	100.0
22	HAWKVIEW MANOR	511	11	89	76	39	7	222	0	0	0	43.4
23	HAWKHILL	559	5	94	66	44	10	219	0	0	0	39.2
24	HAWKFORD	557	5	121	61	34	10	231	0	0	0	41.5
25	HAWKSTONE	559	4	85	74	29	20	212	0	0	1	38.1
26	HAWKTREE E	564	4	89	74	36	5	208	0	0	2	37.2
27	HAWKTREE W	453	7	64	67	11	3	152	0	0	0	33.6
28	HAWKMOUNT	456	7	66	67	25	13	178	0	0	2	39.5
29	HAWKLAND	507	2	95	67	25	4	193	1	0	0	38.1
30	HAWKVILLE	422	4	73	68	23	10	178	1	0	0	42.2
31	HAWKBURY	501	9	89	66	28	6	198	0	0	0	39.5
32	HAWKSIDE	492	7	95	55	52	6	215	1	0	0	43.7
33	HAWKDALE	340	5	82	48	17	8	160	0	0	0	47.1
34	HAWKFIELD	440	8	58	67	28	7	168	1	0	0	38.2
35	HAWKWOOD	477	6	60	68	18	10	162	0	0	1	34.2
36	ARBOUR RIDGE E	506	13	75	52	29	6	175	0	0	1	34.8
37	ARBOUR RIDGE W	448	2	79	67	33	11	192	0	0	4	43.8
38	ARBOUR SUMMIT	445	6	134	48	24	5	217	0	0	0	48.8
39	ARBOUR GLEN	480	7	72	37	32	10	158	0	0	0	32.9
40	ARBOUR VISTA	492	6	95	47	30	4	182	0	0	0	37.0
41	ARBOUR BUTTE	514	5	76	53	22	7	163	1	0	0	31.7
42	ARBOUR CREST N	494	7	75	52	24	13	171	0	0	0	34.6
43	ARBOUR CREST S	528	4	71	72	27	16	190	0	0	0	36.0
44	ARBOUR LAKE ESTATES	519	2	80	50	31	6	169	0	0	0	32.6
45	CROWFOOT CIRCLE	483	5	101	42	28	5	181	1	0	0	37.5
46	ARBOUR WOOD	441	10	71	44	34	11	170	0	0	0	38.5
47	ARBOUR LAKE APTS.	472	6	64	38	16	7	131	0	0	1	28.0
48	ARBOUR STONE E	514	12	66	55	30	10	173	0	0	0	33.7
49	ARBOUR STONE W	487	6	52	30	9	6	103	0	0	0	21.1
50	ARBOUR MEADOWS	724	4	108	50	24	7	193	0	0	1	26.8
51	WATERGROVE	466	7	143	41	27	5	223	1	0	0	47.9

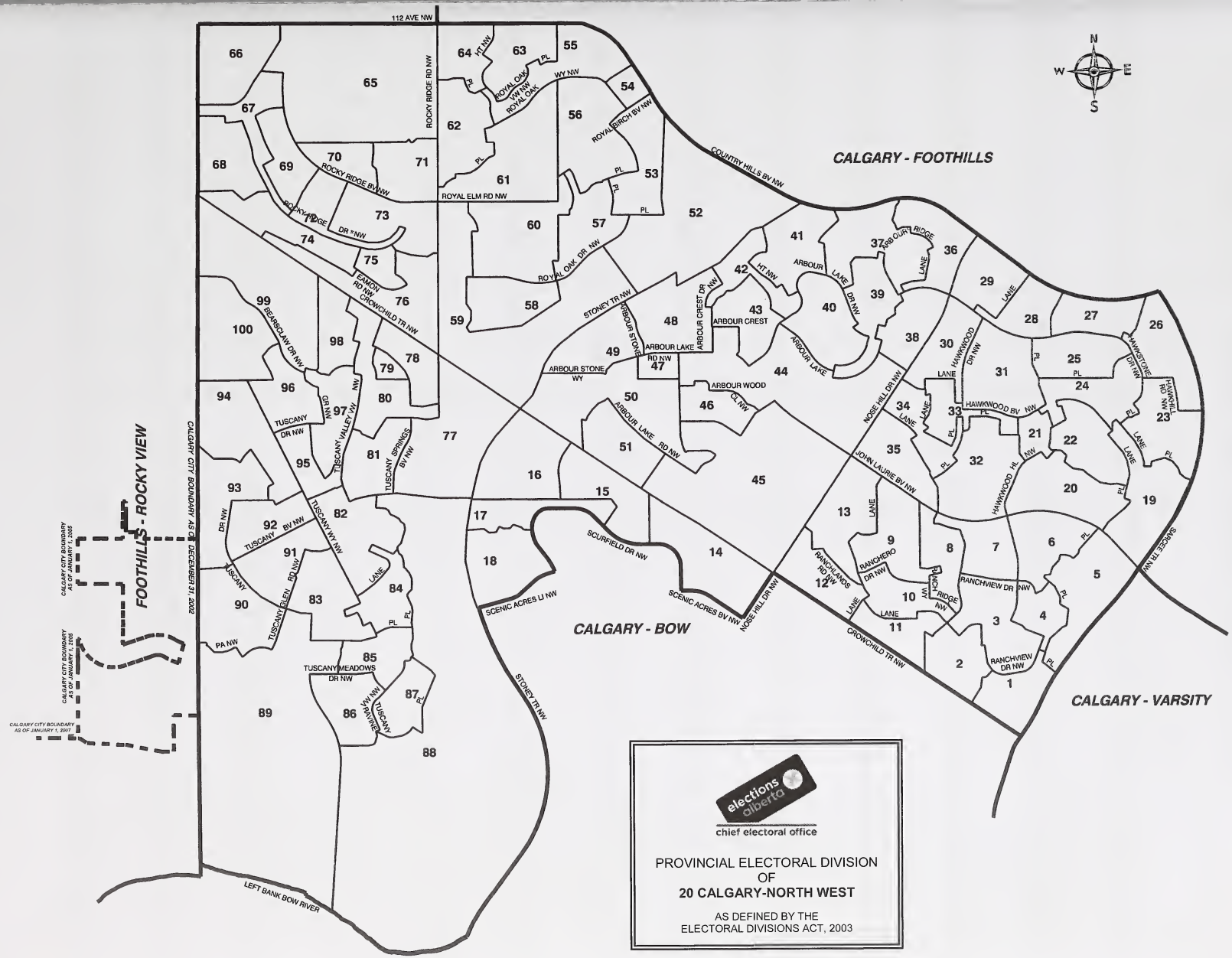
CALGARY - FOOTHILLS
CALGARY - BOW
CALGARY - VARSITY
FOOTHILLS - ROCKY VIEW
CALGARY CITY BOUNDARY AS OF DECEMBER 31, 2002
CALGARY CITY BOUNDARY AS OF JANUARY 1, 2005
CALGARY CITY BOUNDARY AS OF JANUARY 1, 2006
CALGARY CITY BOUNDARY AS OF JANUARY 1, 2007
112 AVE NW
ROCKY RIDGE RD NW
ROCKY RIDGE BV NW
ROYAL ELM RD NW
ROYAL OAK DR NW
COUNTRY HILLS BV NW
CROWCHILD TR NW
STONEY TR NW
SCURFIELD DR NW
SCENIC ACRES BV NW
SCENIC ACRES LI NW
NOSE HILL DR NW
JOHN LAURIE BV NW
HAWKWOOD BV NW
RANCHVIEW DR NW
LEFT BANK BOW RIVER
TUSCANY MEADOWS DR NW
elections alberta
chief electoral office
PROVINCIAL ELECTORAL DIVISION
OF
20 CALGARY-NORTH WEST
AS DEFINED BY THE
ELECTORAL DIVISIONS ACT, 2003

Electoral Division of Calgary-North West
General Election Statement of Official Results - March 3, 2008

POLL NUMBER	NAME OF POLL	NAMES ON LIST	COLLIN ANDERSON NDP	LINDSAY BLACKETT PC	DALE M D'SILVA LIB	CHRIS JUKES WAP	GEORGE READ AG	V	S	D	R	% VOTER TURNOUT
52	ROYAL BIRCH E	527	2	103	42	16	6	169	1	0	0	32.1
53	ROYAL BIRCH CENTRAL	477	8	76	57	18	3	162	0	0	0	34.0
54	ROYAL OAK POINTE	96	5	18	13	4	4	44	0	0	0	45.8
55	ROYAL OAK MANOR	176	2	33	18	18	3	74	0	0	0	42.0
56	ROYAL BIRCH WEST	487	5	75	57	29	4	170	0	0	1	35.1
57	ROYAL RIDGE	457	7	58	68	15	7	155	0	0	0	33.9
58	ROYAL TERRACE	420	2	66	38	20	2	128	0	0	0	30.5
59	ROYAL VIEW	450	0	72	33	31	7	143	0	1	0	32.0
60	ROYAL ELM	326	6	80	40	10	7	143	0	0	0	43.9
61	ROYAL BIRKDALE	479	3	75	48	19	2	147	0	0	0	30.7
62	ROYAL OAK SW	511	4	91	43	26	5	169	0	0	0	33.1
63	ROYAL OAK NE	194	3	38	28	19	9	97	0	0	0	50.0
64	ROYAL OAK NW	451	4	60	49	20	7	140	0	0	0	31.0
65	ROCKBOROUGH	366	4	53	40	44	2	143	0	0	0	39.1
66	ROCKMOUNT	176	5	65	27	15	9	121	1	0	1	69.3
67	ROCKVALLEY	461	2	82	45	15	6	150	0	0	0	32.5
68	ROCKYLEDGE	282	5	47	44	23	4	123	0	0	0	43.6
69	ROCKYCLIFF	498	6	86	53	41	4	190	1	0	0	38.2
70	ROCKY RIDGE NW	396	4	60	37	21	6	128	0	0	0	32.3
71	ROCKY RIDGE NE	431	2	73	43	40	3	161	0	0	0	37.4
72	ROCKY RIDGE SW	507	5	71	61	28	7	172	0	0	0	33.9
73	ROCKY RIDGE SE	489	2	95	63	23	7	190	0	0	0	38.9
74	ROCKYLEDGE VIEW	170	1	19	20	9	6	55	0	0	0	32.4
75	ROCKY VISTA W	581	7	55	49	12	6	129	7	0	0	22.2
76	ROCKY VISTA E	455	7	54	37	23	13	134	0	0	0	29.5
77	TUSCARORA	530	4	69	51	30	7	161	0	0	1	30.6
78	TUSCANY SPRINGS E	444	10	56	44	18	8	136	0	0	0	30.6
79	TUSCANY RETIREMENT	390	10	135	24	23	3	195	0	0	2	50.5
80	TUSCARORA HEIGHTS	427	13	61	44	23	8	149	0	0	0	34.9
81	TUSCARORA SPRINGS	435	2	88	51	38	7	186	0	0	1	43.0
82	TUSCANY HILLS NE	532	5	124	42	37	7	215	0	0	0	40.4
83	TUSCANY HILLS W	538	7	92	78	25	10	212	0	0	0	39.4
84	TUSCANY HILLS SE	467	7	86	43	31	11	178	0	0	0	38.1
85	TUSCANY MEADOWS N	474	2	94	51	23	12	182	0	0	0	38.4
86	TUSCANY MEADOWS S	475	2	101	38	14	4	159	0	0	0	33.5
87	TUSCANY RAVINE N	524	1	121	44	8	10	184	1	0	0	35.1
88	TUSCANY RAVINE S	333	5	99	39	27	4	174	0	0	0	52.3
89	TUSCANY ESTATES	373	1	113	53	24	7	198	1	0	0	53.1
90	TUSCANY VISTA	243	6	146	45	37	9	243	0	0	0	100.0
91	TUSCANY RIDGE S	527	2	122	47	28	5	204	0	0	0	38.7
92	TUSCANY RIDGE CENTRAL	444	3	76	57	21	10	167	0	0	1	37.8
93	TUSCANY RIDGE W	498	10	106	86	21	13	236	0	0	1	47.6
94	TUSCANY RIDGE N	594	6	93	56	36	21	212	1	0	0	35.7
95	TUSCANY VALLEY S	476	5	69	55	16	11	156	0	0	0	32.8
96	TUSCANY VALLEY N	370	13	53	53	19	13	151	0	0	1	41.1
97	TUSCANY VALLEY E	509	9	57	68	20	18	172	0	0	0	33.8
98	TUSCANY SPRINGS W	528	7	55	64	20	17	163	0	0	2	31.3
99	TUSSLEWOOD E	305	0	88	33	31	2	154	0	0	3	51.5
100	TUSSLEWOOD W	256	4	73	46	22	6	151	1	0	0	59.0

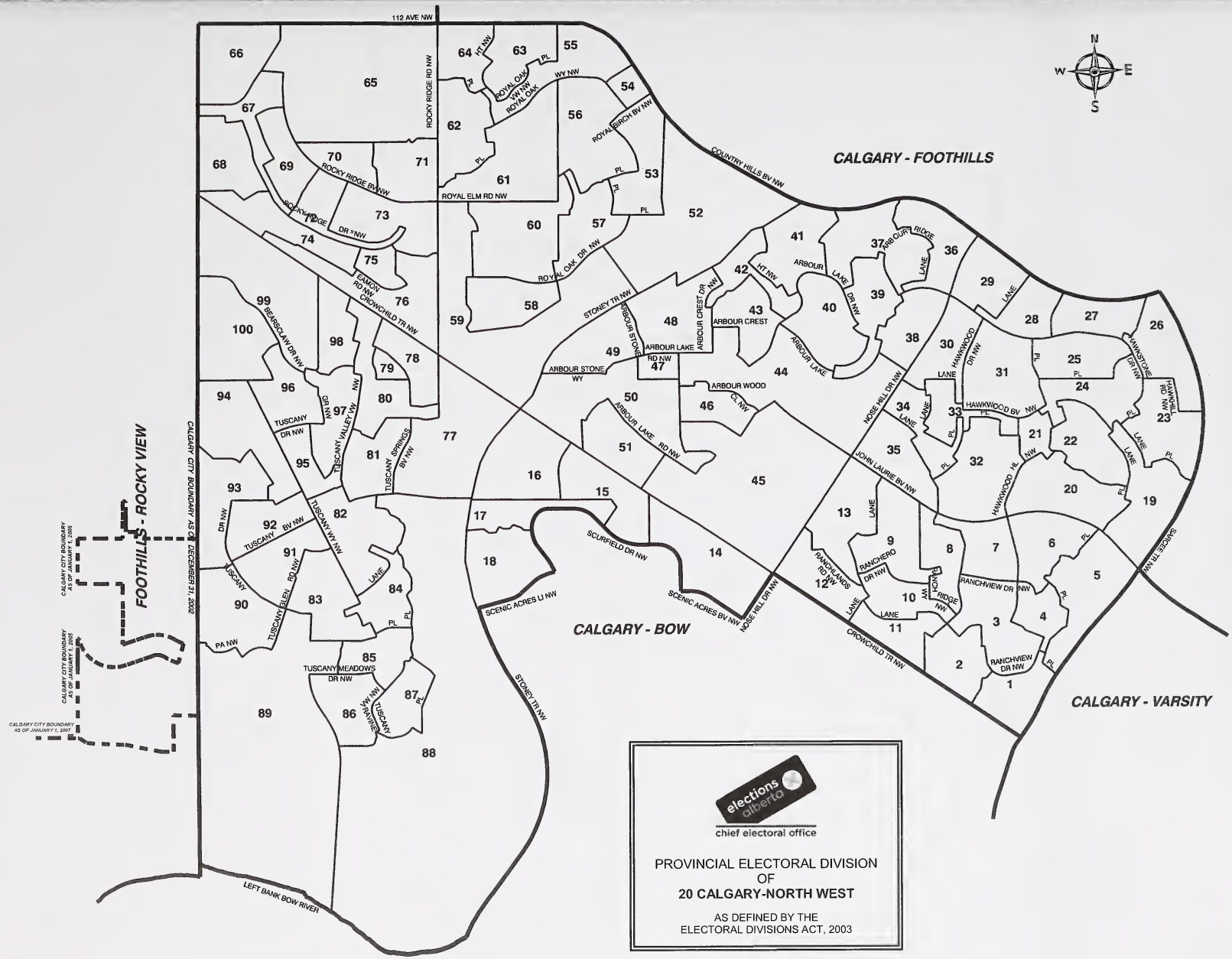

elections alberta
chief electoral office

PROVINCIAL ELECTORAL DIVISION
OF
20 CALGARY-NORTH WEST

AS DEFINED BY THE
ELECTORAL DIVISIONS ACT, 2003

Electoral Division of Calgary-North West
General Election Statement of Official Results - March 3, 2008

POLL NUMBER	NAME OF POLL	NAMES ON LIST	COLLIN ANDERSON NDP	LINDSAY BLACKETT PC	DALE M D'SILVA LIB	CHRIS JUKES WAP	GEORGE READ AG	V	S	D	R	% VOTER TURNOUT
101	ADVANCE 1		20	265	171	67	16	539	1	0	1	
102	ADVANCE 2		9	271	128	66	17	491	0	0	0	
103	MOBILE-ARBOUR LK/MANOR VILLAGE/SCENIC ACRES		17	124	61	20	4	226	1	0	0	
104	SPECIAL BALLOT		4	79	45	27	5	160	0	0	12	
	TOTAL	**44,695**	**637**	**8,415**	**5,552**	**2,703**	**902**	**18,209**	**29**	**1**	**42**	**40.8**

V=Valid Ballots **S=Spoiled Ballots** **D=Declined Ballots** **R=Rejected Ballots**

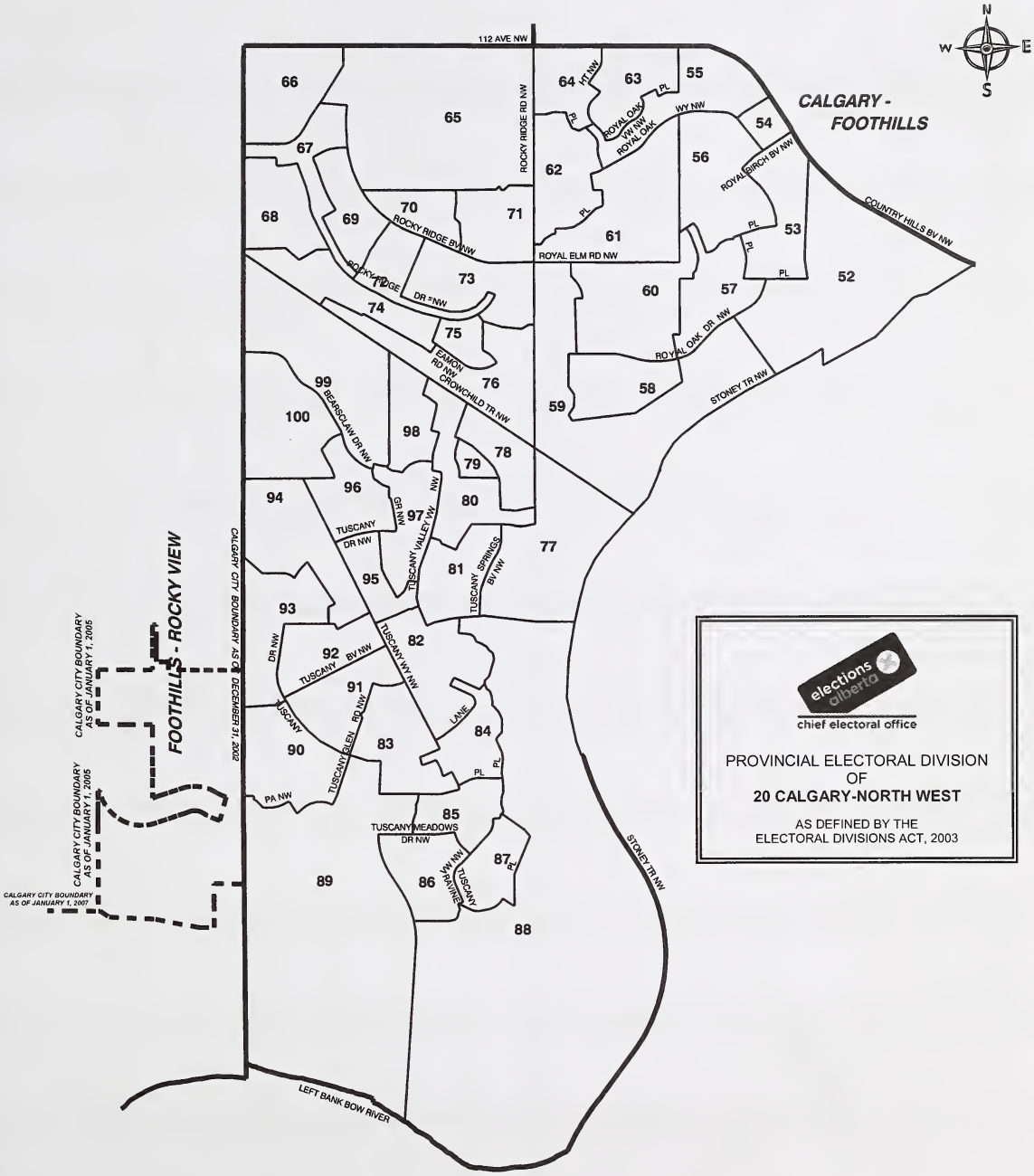
CALGARY - FOOTHILLS
FOOTHILLS - ROCKY VIEW
112 AVE NW
ROCKY RIDGE RD NW
ROCKY RIDGE BV NW
ROYAL ELM RD NW
ROYAL OAK DR NW
ROYAL OAK WY NW
ROYAL OAK WY NW
ROYAL BIRCH BV NW
COUNTRY HILLS BV NW
STONEY TR NW
EAMON RD NW
CROWCHILD TR NW
BEARSCLAW DR NW
TUSCANY DR NW
TUSCANY VALLEY WY NW
TUSCANY SPRINGS BV NW
TUSCANY BV NW
TUSCANY WY NW
TUSCANY GLEN RD NW
TUSCANY MEADOWS DR NW
TUSCANY RAVINE
PA NW
LANE
LEFT BANK BOW RIVER
CALGARY CITY BOUNDARY AS OF DECEMBER 31, 2002
CALGARY CITY BOUNDARY AS OF JANUARY 1, 2005
CALGARY CITY BOUNDARY AS OF JANUARY 1, 2005
CALGARY CITY BOUNDARY AS OF JANUARY 1, 2007
N
W
E
S
elections alberta
chief electoral office
PROVINCIAL ELECTORAL DIVISION
OF
20 CALGARY-NORTH WEST
AS DEFINED BY THE
ELECTORAL DIVISIONS ACT, 2003

Electoral Division of Calgary-Nose Hill
General Election Statement of Official Results - March 3, 2008

POLL NUMBER	NAME OF POLL	NAMES ON LIST	LEN BOROWSKI LIB	NEIL BROWN PC	NICK BURMAN AG	JOHN A. MURDOCH WAP	TRISTAN RIDLEY NDP	V	S	D	R	% VOTER TURNOUT
1	GREENVIEW NE	548	26	40	6	13	6	91	0	0	0	16.6
2	GREENVIEW NE	420	34	21	8	10	3	76	0	0	0	18.1
3	THORNCLIFFE HEIGHTS NE	342	30	84	11	15	5	145	1	0	0	42.4
4	THORNCLIFFE HEIGHTS NW	445	37	99	13	11	7	167	0	0	0	37.5
5	THORNCLIFFE HEIGHTS NW	358	40	71	10	15	5	141	0	0	0	39.4
6	THORNCLIFFE NW	508	68	98	13	17	8	204	0	0	0	40.2
7	THORNCLIFFE NW	542	59	117	19	10	10	215	0	0	0	39.7
8	NORTH HAVEN NW	478	50	96	19	23	5	193	0	0	0	40.4
9	THORNCLIFFE NW	438	54	61	16	30	3	164	0	0	0	37.4
10	THORNCLIFFE NW	396	34	104	7	18	4	167	0	0	0	42.2
11	THORNCLIFFE HEIGHTS NW	326	45	78	9	23	2	157	1	0	0	48.2
12	THORNCLIFFE HEIGHTS NE	503	45	51	7	12	8	123	1	0	0	24.5
13	THORNCLIFFE HEIGHTS NE	340	15	57	11	16	3	102	1	0	0	30.0
14	THORNCLIFFE HEIGHTS NE	522	31	32	5	16	7	91	0	0	0	17.4
15	THORNCLIFFE HEIGHTS NE	485	23	27	9	6	7	72	0	0	0	14.8
16	THORNCLIFFE HEIGHTS NW	336	28	41	11	14	10	104	1	0	0	31.0
17	THORNCLIFFE HEIGHTS NW	501	56	77	11	15	3	162	0	0	1	32.5
18	THORNCLIFFE HEIGHTS NW	416	19	27	6	11	5	68	0	0	0	16.3
19	THORNCLIFFE NW	457	28	31	10	8	2	79	0	0	0	17.3
20	HUNTINGTON HILLS NW	402	36	45	15	9	9	114	1	0	0	28.4
21	HUNTINGTON HILLS NW	282	38	106	3	8	11	166	0	0	1	59.2
22	HUNTINGTON HILLS NW	382	49	71	7	12	7	146	0	0	0	38.2
23	HUNTINGTON HILLS NW	361	7	16	3	3	7	36	0	0	0	10.0
24	HUNTINGTON NE	440	30	49	2	8	6	95	0	0	0	21.6
25	HUNTINGTON NE	463	40	106	14	20	7	187	1	0	0	40.4
26	HUNTINGTON NE	381	22	48	4	7	7	88	0	0	0	23.1
27	HUNTINGTON NE	489	39	75	10	11	14	149	1	0	0	30.5
28	HUNTINGTON NE	493	29	86	15	12	11	153	1	0	0	31.0
29	HUNTINGTON NE	456	50	83	10	24	11	178	0	0	0	39.0
30	HUNTINGTON NE	384	32	50	5	15	3	105	1	0	3	28.1
31	HUNTINGTON NE	596	69	86	12	13	5	185	0	0	0	31.0
32	HUNTINGTON NE	426	60	88	5	9	2	164	0	0	0	38.5
33	HUNTINGTON HILLS NW	430	38	66	8	18	3	133	0	0	2	31.4
34	HUNTINGTON HILLS NW	459	43	60	12	14	3	132	0	0	0	28.8
35	HUNTINGTON HILLS NW	351	29	35	11	7	5	87	0	0	0	24.8
36	HUNTINGTON HILLS NW	324	35	60	5	14	2	116	0	0	0	35.8
37	HUNTINGTON HILLS NW	574	33	42	7	16	10	108	1	0	0	18.8
38	HUNTINGTON HILLS NW	478	51	98	17	17	7	190	0	0	4	40.6
39	HUNTINGTON HILLS NW	473	76	60	11	17	7	171	1	0	0	36.2
40	HUNTINGTON HILLS NW	416	46	85	7	27	8	173	0	0	0	41.6
41	HUNTINGTON HILLS NW	444	39	77	10	26	3	155	1	0	0	34.9
42	HUNTINGTON NE	396	33	73	7	25	5	143	0	0	0	36.1
43	HUNTINGTON NE	447	65	96	14	13	8	196	0	0	0	43.8
44	HUNTINGTON NE	482	35	96	13	12	0	156	0	0	0	32.4
45	BEDDINGTON HEIGHTS NE	451	34	29	11	4	5	83	2	0	0	18.4
46	BEDDINGTON HEIGHTS NE	480	38	65	5	13	4	125	0	0	0	26.0
47	BEDDINGTON HEIGHTS NE	499	41	79	5	14	6	145	1	0	0	29.1
48	BEDDINGTON HEIGHTS NE	487	36	58	7	10	4	115	0	0	0	23.6
49	BEDDINGTON HEIGHTS NE	324	26	40	12	5	1	84	0	0	0	25.9
50	BEDDINGTON NW	360	39	52	8	9	2	110	0	0	0	30.6
51	BEDDINGTON NW	402	27	60	7	9	4	107	2	0	0	26.6

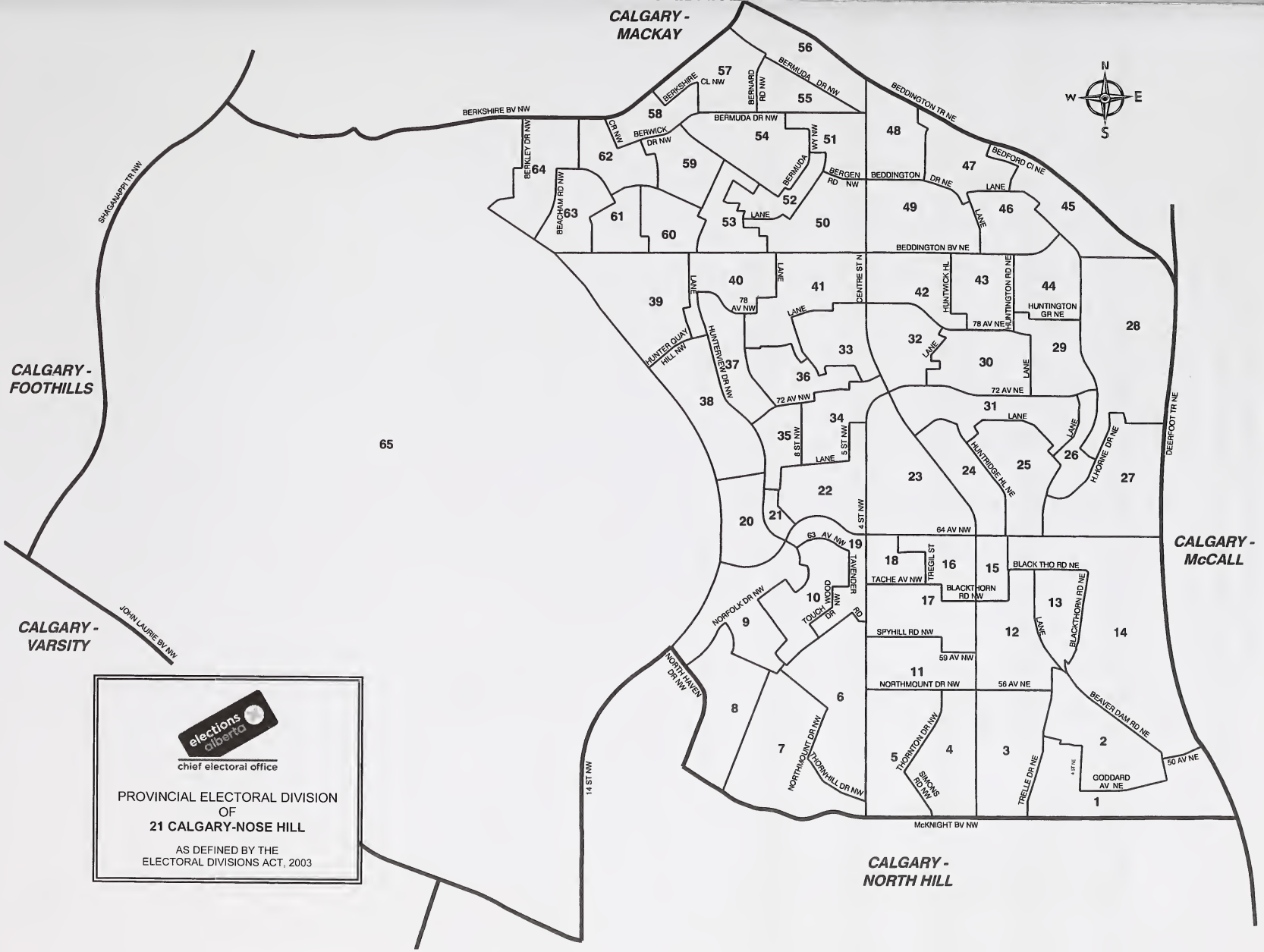
CALGARY - MACKAY
CALGARY - FOOTHILLS
CALGARY - VARSITY
CALGARY - McCALL
CALGARY - NORTH HILL
N
S
E
W
BERKSHIRE BV NW
BERKSHIRE CL NW
BERNARD RD NW
BERMUDA DR NW
BERWICK DR NW
BERMUDA WY NW
BERGEN RD NW
BEDDINGTON TR NE
BEDFORD CI NE
BEDDINGTON DR NE
BEDDINGTON BV NE
BERKLEY DR NW
BEACHAM RD NW
SHAGANAPPI TR NW
JOHN LAURIE BV NW
HUNTER QUAY HILL NW
HUNTERVIEW DR NW
78 AV NW
78 AV NE
72 AV NW
72 AV NE
8 ST NW
8 ST NE
CENTRE ST N
HUNTWICK HL
HUNTINGTON RD NE
HUNTINGTON GR NE
HUNTRIDGE HL NE
H.HORNE DR NE
DEERFOOT TR NE
64 AV NW
63 AV NW
4 ST NW
TAVENDER RD
TOUCH WOOD DR NW
TREGIL ST
TACHE AV NW
BLACKTHORN RD NW
BLACK THO RD NE
BLACKTHORN RD NE
SPYHILL RD NW
59 AV NW
NORFOLK DR NW
NORTHMOUNT DR NW
56 AV NE
NORTH HAVEN DR NW
NORTHMOUNT DR NW
THORNHILL DR NW
THORNTON DR NW
SIMONS RD NW
TRELLE DR NE
BEAVER DAM RD NE
50 AV NE
GODDARD AV NE
McKNIGHT BV NW
14 ST NW
LANE
elections alberta
chief electoral office
PROVINCIAL ELECTORAL DIVISION
OF
21 CALGARY-NOSE HILL
AS DEFINED BY THE
ELECTORAL DIVISIONS ACT, 2003

Electoral Division of Calgary-Nose Hill
General Election Statement of Official Results - March 3, 2008

POLL NUMBER	NAME OF POLL	NAMES ON LIST	LEN BOROWSKI LIB	NEIL BROWN PC	NICK BURMAN AG	JOHN A. MURDOCH WAP	TRISTAN RIDLEY NDP	V	S	D	R	% VOTER TURNOUT
52	BEDDINGTON NW	347	36	31	3	5	3	78	0	0	0	22.5
53	BEDDINGTON NW	354	30	57	5	2	8	102	0	0	0	28.8
54	BEDDINGTON NW	389	43	64	13	10	8	138	0	0	0	35.5
55	BEDDINGTON NW	477	52	51	13	12	1	129	0	0	0	27.0
56	BEDDINGTON NW	420	52	49	5	9	6	121	1	0	0	28.8
57	BEDDINGTON NW	501	39	77	8	23	1	148	0	0	0	29.5
58	BEDDINGTON NW	323	39	27	8	3	1	78	0	0	0	24.1
59	BEDDINGTON NW	434	41	68	4	14	5	132	2	1	0	30.6
60	BEDDINGTON NW	409	37	41	12	8	7	105	0	0	0	25.7
61	BEDDINGTON NW	405	26	42	3	11	12	94	0	0	0	23.2
62	BEDDINGTON NW	347	24	42	7	10	6	89	0	0	0	25.6
63	BEDDINGTON NW	501	39	55	7	12	5	118	0	0	0	23.6
64	BEDDINGTON NW	516	34	55	14	20	3	126	0	0	0	24.4
65	BEDDINGTON NW	532	47	91	9	21	2	170	0	0	0	32.0
66	ADVANCE		187	341	21	81	20	650	1	1	2	
67	MOBILE-WESTBOURNE/THE MANOR OF HUNTINGTON HILLS		15	69	3	7	5	99	0	0	0	
68	SPECIAL BALLOT		33	74	6	2	5	120	0	1	11	
	TOTAL	**28,148**	**2,761**	**4,586**	**624**	**954**	**388**	**9,313**	**22**	**3**	**24**	**33.2**

V=Valid Ballots **S=Spoiled Ballots** **D=Declined Ballots** **R=Rejected Ballots**

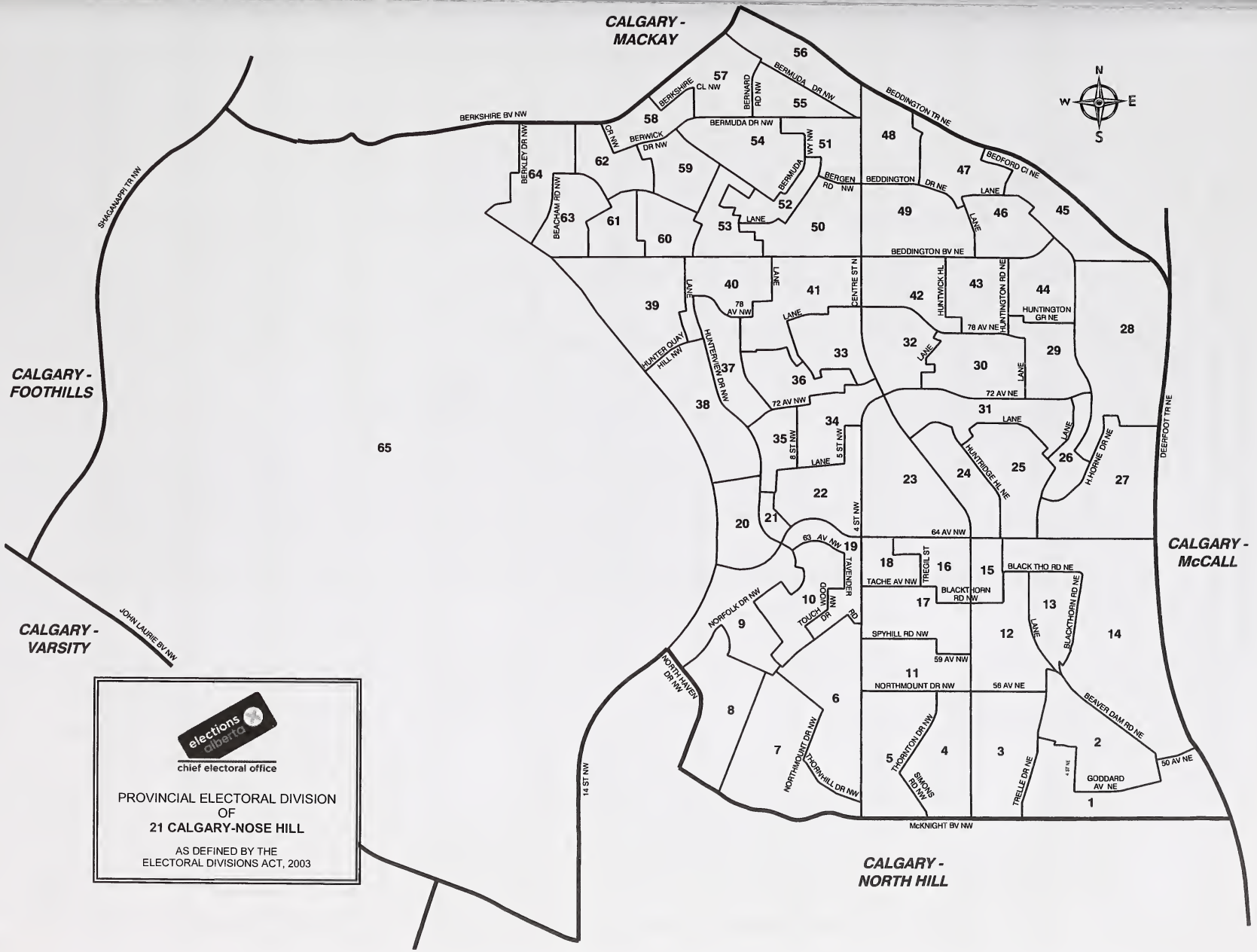
CALGARY - MACKAY
CALGARY - FOOTHILLS
CALGARY - VARSITY
CALGARY - McCALL
CALGARY - NORTH HILL
N
S
E
W
BERKSHIRE BV NW
BERKSHIRE CL NW
BERKLEY DR NW
BERNARD RD NW
BERMUDA DR NW
BEDDINGTON TR NE
BEDFORD CI NE
BERWICK DR NW
BERMUDA
BERGEN RD NW
BEDDINGTON DR NE
LANE
BEACHAN RD NW
BEDDINGTON BV NE
SHAGANAPPI TR NW
CENTRE ST N
HUNTWICK HL
HUNTINGTON RD NE
HUNTINGTON GR NE
78 AV NW
78 AV NE
HUNTER QUAY HILL NW
HUNTERVIEW DR NW
72 AV NW
72 AV NE
8 ST NW
5 ST NW
4 ST NW
HUNTRIDGE HL NE
H.HORNE DR NE
DEERFOOT TR NE
64 AV NW
63 AV NW
TAVENDER
TREGIL ST
TACHE AV NW
BLACK THO RD NE
BLACKTHORN RD NW
BLACKTHORN RD NE
NORFOLK DR NW
TOUCH DR NW
LOOM DR NW
SPYHILL RD NW
59 AV NW
NORTH HAVEN DR NW
NORTHMOUNT DR NW
56 AV NE
BEAVER DAM RD NE
NORTHMOUNT DR NW
THORNHILL DR NW
THORNTON DR NW
SIMONS RD NW
TRELLE DR NE
4 ST NE
GODDARD AV NE
50 AV NE
14 ST NW
McKNIGHT BV NW
JOHN LAURIE BV NW
elections alberta
chief electoral office
PROVINCIAL ELECTORAL DIVISION
OF
21 CALGARY-NOSE HILL
AS DEFINED BY THE
ELECTORAL DIVISIONS ACT, 2003

Electoral Division of Calgary-Shaw
General Election Statement of Official Results - March 3, 2008

POLL NUMBER	NAME OF POLL	NAMES ON LIST	CINDY ADY PC	JENN CARLSON NDP	RICHARD P. DUR WAP	JOHN ROGGEVEEN LIB	JENNIFER SAUNDERS AG	V	S	D	R	% VOTER TURNOUT
1	BANNISTER ROAD	551	42	3	7	28	5	85	1	0	0	15.4
2	MIDRIDGE PLACE/CLOSE	478	88	7	21	44	9	169	0	0	0	35.4
3	MIDGLEN TERRACE/GARDENS	405	48	3	8	38	5	102	1	0	0	25.2
4	MIDGLEN PLACE	370	96	6	13	38	2	155	0	0	0	41.9
5	MIDRIDGE CRESCENT	528	124	9	20	42	13	208	2	0	0	39.4
6	MIDCREST	425	65	7	17	28	7	124	1	0	0	29.2
7	MIDLAWN	433	62	7	21	28	3	121	0	0	0	27.9
8	SHAWMEADOWS	432	50	4	10	31	4	99	0	0	0	22.9
9	SHAWNESSY TERRACE	390	38	5	15	27	8	93	0	0	0	23.8
10	SHAWCLIFFE	465	97	4	8	35	8	152	0	0	0	32.7
11	SHANNON CLOSE	525	104	9	17	43	6	179	0	0	1	34.3
12	SHANNON CRESCENT	603	112	9	19	54	8	202	0	0	0	33.5
13	SHANNON HILL	506	115	6	18	55	6	200	0	0	0	39.5
14	SHANNON SQUARE	362	75	2	7	33	2	119	0	0	0	32.9
15	SHANNON TERRACE	406	92	3	9	48	4	156	0	0	0	38.4
16	SHAWBROOKE MANOR	458	93	4	19	33	6	155	0	1	0	34.1
17	SHAWBROOKE CLOSE	441	105	6	15	39	6	171	1	0	0	38.8
18	SHAWBROOKE CIRCLE	398	66	8	18	32	3	127	0	0	0	31.9
19	SHAWFIELD WAY	437	64	6	17	20	7	114	1	0	0	26.1
20	SHAWNIGAN	475	91	5	22	40	6	164	0	0	0	34.5
21	SHAWFIELD ROAD	427	65	5	16	36	5	127	1	0	0	29.7
22	SHAW GLEN	444	54	6	15	28	9	112	4	0	0	25.2
23	MIDBEND	573	81	3	19	35	12	150	1	0	1	26.4
24	MIDPARK DRIVE	445	93	8	9	31	12	153	0	0	0	34.4
25	MIDPARK CRESCENT	480	110	6	24	39	10	189	1	1	0	39.6
26	MIDVALLEY WAY	545	138	5	40	57	9	249	0	0	0	45.7
27	MIDVALLEY CRESCENT	422	84	5	28	47	5	169	0	0	0	40.0
28	SUNMOUNT	586	145	4	37	47	15	248	0	0	2	42.7
29	SUN CANYON	599	138	3	27	63	17	248	0	0	0	41.4
30	SUNRISE	547	152	6	18	50	7	233	0	0	2	43.0
31	SUNHAVEN	536	128	4	17	53	6	208	1	0	0	38.8
32	SUNHURST	424	95	5	7	42	13	162	0	0	0	38.2
33	SUNBANK	448	80	5	22	31	4	142	0	0	1	31.9
34	SOMERVALE CLOSE	442	48	2	7	27	6	90	0	0	1	20.6
35	SOMERSET CLOSE	413	61	2	15	47	4	129	0	0	1	31.5
36	SOMERSIDE GROVE/GARDEN	440	57	4	6	32	4	103	0	0	0	23.4
37	SOMERSIDE PARK/MANOR	434	67	4	15	36	4	126	1	0	0	29.0
38	SOMERSIDE CLOSE/GROVE	422	59	6	6	37	3	111	0	0	1	26.5
39	SOMERSET WAY/CRESCENT	523	107	2	12	43	9	173	0	0	1	33.3
40	SOMERSET SQUARE	446	85	11	18	39	8	161	0	0	0	36.1
41	SOMERVALE POINT/PARK	305	61	3	4	25	2	95	0	0	0	31.1
42	SUNVALE CRESCENT	419	63	6	13	27	9	118	0	0	0	28.2
43	SUNSET	546	117	2	21	53	9	202	0	0	0	37.0
44	SUNCASTLE	551	140	4	21	67	3	235	0	0	0	42.6
45	SUNWOOD	558	138	5	37	56	11	247	2	0	0	44.3
46	SUN HARBOUR	557	107	3	30	56	3	199	0	0	0	35.7
47	SUNLAKE ROAD	586	139	3	20	65	9	236	0	0	0	40.3
48	SUNLAKE CIRCLE	530	122	3	19	60	10	214	1	1	0	40.6
49	SUNLAKE WAY	509	137	2	22	49	6	216	0	0	0	42.4
50	SUNDOWN ROAD	567	119	5	26	44	7	201	0	0	0	35.4
51	SUNDOWN CLOSE	520	118	4	13	36	8	179	0	0	1	34.6

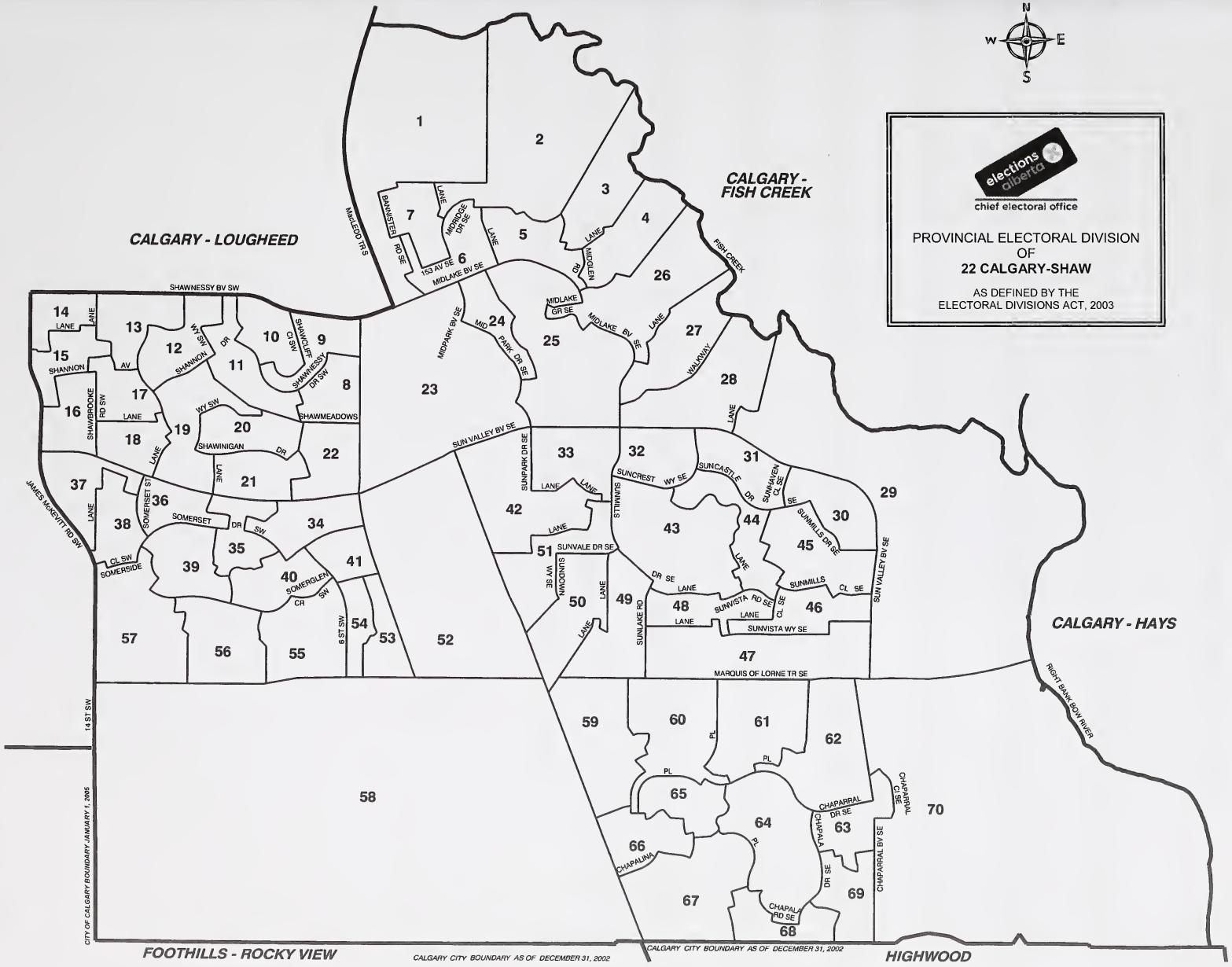
N
W
E
S
elections alberta
chief electoral office
PROVINCIAL ELECTORAL DIVISION
OF
22 CALGARY-SHAW
AS DEFINED BY THE
ELECTORAL DIVISIONS ACT, 2003
CALGARY - LOUGHEED
CALGARY - FISH CREEK
CALGARY - HAYS
FOOTHILLS - ROCKY VIEW
HIGHWOOD
SHAWNESSY BV SW
MIDLAKE BV SE
SUN VALLEY BV SE
MARQUIS OF LORNE TR SE
CHAPARRAL BV SE
RIGHT BANK BOW RIVER
CITY OF CALGARY BOUNDARY JANUARY 1, 2005
CALGARY CITY BOUNDARY AS OF DECEMBER 31, 2002
CALGARY CITY BOUNDARY AS OF DECEMBER 31, 2002

Electoral Division of Calgary-Shaw
General Election Statement of Official Results - March 3, 2008

POLL NUMBER	NAME OF POLL	NAMES ON LIST	CINDY ADY PC	JENN CARLSON NDP	RICHARD P. DUR WAP	JOHN ROGGEVEEN LIB	JENNIFER SAUNDERS AG	V	S	D	R	% VOTER TURNOUT
52	SHAWVILLE	325	52	6	4	23	2	87	0	0	0	26.8
53	SOMERVALE COURT	526	107	3	16	49	6	181	4	0	2	34.8
54	SOMERVALE WAY	633	57	7	13	25	9	111	0	0	0	17.5
55	SOMERGLEN ROAD	414	66	3	11	30	4	114	1	0	5	28.7
56	SOMERGLEN COMMON	489	76	3	19	28	6	132	0	0	0	27.0
57	SOMERSIDE CRESCENT	465	89	0	18	37	7	151	0	0	1	32.7
58	SILVERADO	296	72	1	14	42	13	142	0	0	0	48.0
59	CHAPALINA	499	69	6	13	38	3	129	0	0	0	25.9
60	CHAPARRAL COMMON	539	117	5	15	46	8	191	0	0	0	35.4
61	CHAPARRAL CRESCENT	502	144	2	23	52	1	222	0	0	0	44.2
62	CHAPARRAL WAY	524	134	4	16	49	13	216	0	0	0	41.2
63	CHAPMAN ROAD/RIDGE	381	79	3	13	16	4	115	0	0	0	30.2
64	CHAPALA	477	102	0	22	43	6	173	0	0	0	36.3
65	CHAPARRAL VILLAS	484	139	1	18	47	9	214	0	0	0	44.2
66	NEW CHAPARRAL	341	90	0	8	26	1	125	1	0	1	37.0
67	CHAPALA POINT	648	128	5	35	46	5	219	0	0	0	33.8
68	CHAPALA SQUARE	455	81	3	22	36	7	149	0	0	0	32.7
69	CHAPMAN	463	98	3	16	35	11	163	0	0	0	35.2
70	CHAPARRAL RIDGE	539	88	9	16	38	3	154	0	0	0	28.6
71	ADVANCE		334	12	61	124	7	538	0	0	1	
72	MOBILE-FATHER LACOMBE/SHAWNESSY		48	2	2	10	0	62	0	0	1	
73	MOBILE-BEVERLY CTR/ESTATES		43	6	3	7	2	61	1	0	0	
74	SPECIAL BALLOT		62	1	5	17	7	92	3	0	17	
	TOTAL	**33,332**	**7,010**	**334**	**1,268**	**2,958**	**491**	**12,061**	**29**	**3**	**40**	**36.3**

V=Valid Ballots **S=Spoiled Ballots** **D=Declined Ballots** **R=Rejected Ballots**

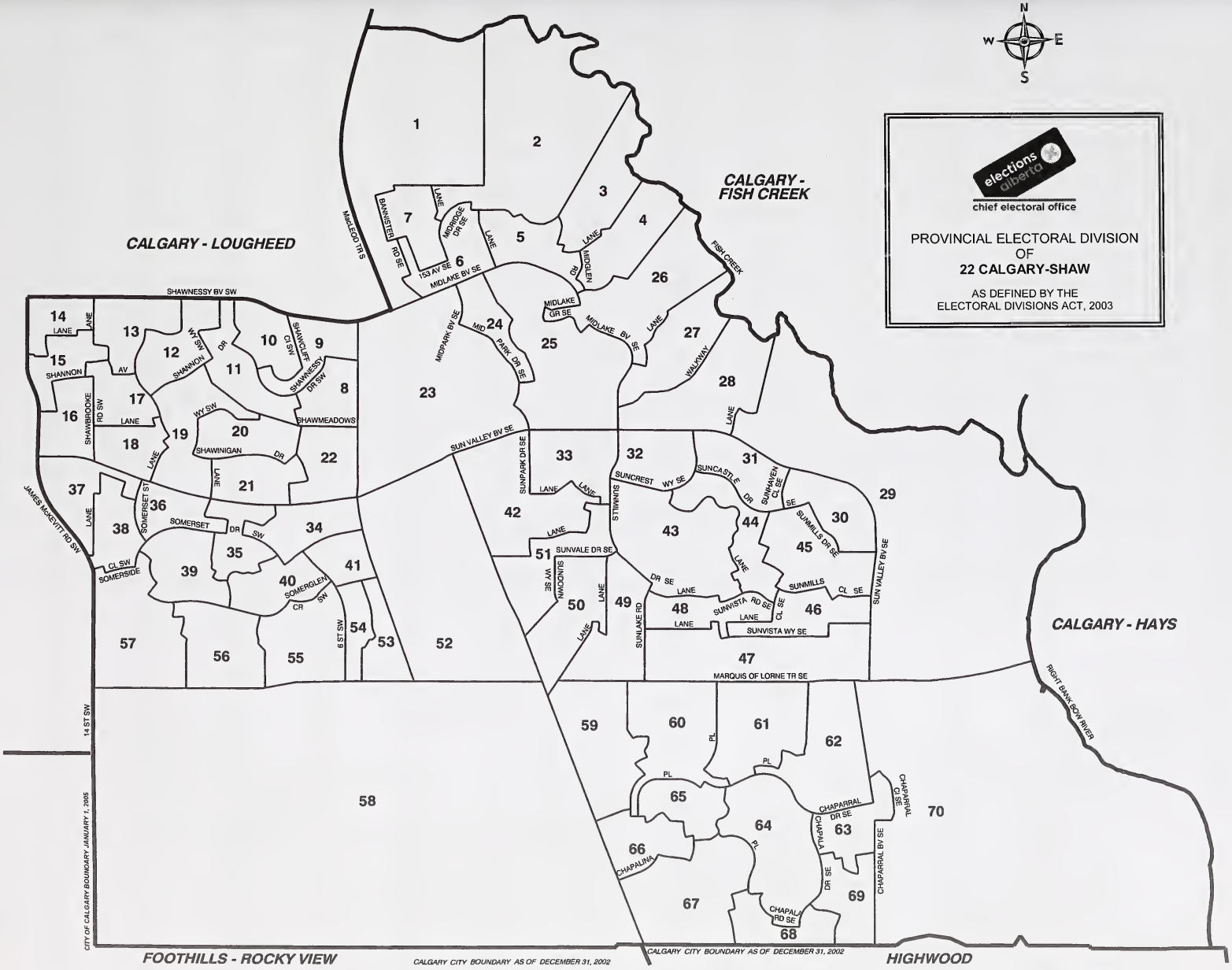
N
W
E
S
elections alberta
chief electoral office
PROVINCIAL ELECTORAL DIVISION
OF
22 CALGARY-SHAW
AS DEFINED BY THE
ELECTORAL DIVISIONS ACT, 2003
CALGARY - LOUGHEED
CALGARY - FISH CREEK
CALGARY - HAYS
FOOTHILLS - ROCKY VIEW
HIGHWOOD
CITY OF CALGARY BOUNDARY JANUARY 1, 2005
CALGARY CITY BOUNDARY AS OF DECEMBER 31, 2002
CALGARY CITY BOUNDARY AS OF DECEMBER 31, 2002
SHAWNESSY BV SW
MacLEOD TR S
BANNISTER RD SE
153 AV SE
MIDRIDGE DR SE
MIDLAKE BV SE
MIDDLEN RD
MIDLAKE GR SE
MIDLAKE BV SE
FISH CREEK
WALDMAN
MIDPARK BV SE
MID PARK DR SE
SUN VALLEY BV SE
SUNPARK DR SE
SUNCREST WY SE
SUNCASTLE DR
SUNMAVEN CL SE
SUNMILLS DR SE
SUNMILLS CL SE
SUNVALE DR SE
SUNDOWN WY SE
SUNLAKE RD
SUNVISTA RD SE
SUNVISTA WY SE
MARQUIS OF LORNE TR SE
RIGHT BANK BOW RIVER
CHAPARRAL CL SE
CHAPARRAL DR SE
CHAPARRAL BV SE
CHAPALINA
CHAPALA RD SE
14 ST SW
JAMES McKEVITT RD SW
SHAWNIGAN DR
SHAWMEADOWS
SHAWCLIFF CL SW
SHANNON
SHAWBROOKE RD SW
SOMERSET
SOMERSIDE
SOMERGLEN CR SW
6 ST SW

Electoral Division of Calgary-Varsity
General Election Statement of Official Results - March 3, 2008

POLL NUMBER	NAME OF POLL	NAMES ON LIST	HARRY CHASE LIB	JENNIFER DIAKIW PC	BRENNAN LYTLE WAP	SEAN MAW AG	TIM STOCK-BATEMAN NDP	V	S	D	R	% VOTER TURNOUT
1	WEST DALHOUSIE ELEM	567	172	96	13	16	4	301	1	0	0	53.1
2	WEST DALHOUSIE ELEM	469	143	82	15	10	6	256	0	0	2	55.0
3	WEST DALHOUSIE ELEM	435	93	73	19	7	4	196	0	0	0	45.1
4	WEST DALHOUSIE ELEM	523	129	67	34	11	6	247	1	0	3	47.8
5	F.E. OSBORNE JR HIGH	416	89	80	15	5	3	192	0	0	0	46.2
6	SILVER SPRINGS ELEM	353	87	51	15	7	9	169	0	0	0	47.9
7	SILVER SPRINGS ELEM	317	62	68	20	14	5	169	0	0	0	53.3
8	SILVER SPRINGS ELEM	371	75	73	19	17	5	189	0	0	0	50.9
9	F.E. OSBORNE JR HIGH	460	110	86	27	2	1	226	0	0	0	49.1
10	F.E. OSBORNE JR HIGH	359	74	81	11	5	2	173	0	0	0	48.2
11	F.E. OSBORNE JR HIGH	347	74	81	15	6	1	177	0	0	1	51.3
12	F.E. OSBORNE JR HIGH	414	48	49	13	3	2	115	0	0	0	27.8
13	MARION CARSON ELEM	340	80	63	15	1	3	162	1	0	0	47.6
14	HD CARTWRIGHT JR HIGH	587	37	36	6	9	6	94	1	0	0	16.0
15	HD CARTWRIGHT JR HIGH	517	134	74	17	13	7	245	0	0	0	47.4
16	HD CARTWRIGHT JR HIGH	494	124	91	16	10	13	254	0	0	0	51.4
17	HD CARTWRIGHT JR HIGH	484	114	76	14	20	3	227	2	0	0	46.9
18	DALHOUSIE ELEM	407	92	94	14	9	13	222	0	0	1	54.8
19	DALHOUSIE ELEM	400	77	62	8	14	8	169	0	0	1	42.5
20	DALHOUSIE ELEM	402	91	92	11	8	5	207	0	0	0	51.5
21	DALHOUSIE ELEM	429	55	42	6	10	13	126	0	0	0	29.4
22	DALHOUSIE ELEM	529	49	24	9	5	5	92	0	0	0	17.4
23	DALHOUSIE ELEM	575	32	25	5	10	5	77	0	0	0	13.4
24	DALHOUSIE ELEM	443	47	42	5	2	5	101	0	0	1	23.0
25	MARION CARSON ELEM	344	77	74	5	6	1	163	0	0	0	47.4
26	MARION CARSON ELEM	407	110	83	16	10	8	227	0	0	0	55.8
27	MARION CARSON ELEM	389	85	53	22	4	8	172	0	0	0	44.2
28	MARION CARSON ELEM	430	103	87	14	10	1	215	0	0	0	50.0
29	MARION CARSON ELEM	410	81	67	10	7	2	167	0	0	0	40.7
30	MARION CARSON ELEM	328	72	64	13	9	4	162	0	0	0	49.4
31	MARION CARSON ELEM	319	72	67	12	18	4	173	1	0	0	54.2
32	MARION CARSON ELEM	342	62	50	7	3	2	124	0	0	1	36.5
33	MARION CARSON ELEM	458	51	28	8	12	9	108	0	0	1	23.8
34	ECOLE VARSITY ACRES	492	80	55	18	5	3	161	0	0	1	32.9
35	ECOLE VARSITY ACRES	399	120	58	17	6	7	208	0	0	0	52.1
36	ECOLE VARSITY ACRES	460	149	93	16	6	7	271	0	0	1	59.1
37	ECOLE VARSITY ACRES	347	74	70	6	10	7	167	0	0	0	48.1
38	F.E. OSBORNE JR HIGH	635	56	56	6	7	2	127	0	0	0	20.0
39	F.E. OSBORNE JR HIGH	494	35	21	7	9	5	77	0	0	0	15.6
40	F.E. OSBORNE JR HIGH	590	89	44	16	10	7	166	0	0	0	28.1
41	F.E. OSBORNE JR HIGH	411	93	64	14	10	6	187	0	1	0	45.7
42	CAPTAIN JOHN PALLISER ELEM	491	74	66	15	8	8	171	0	0	0	34.8
43	CAPTAIN JOHN PALLISER ELEM	646	61	53	9	10	3	136	0	0	0	21.1
44	CAPTAIN JOHN PALLISER ELEM	415	92	83	20	15	4	214	0	0	0	51.6
45	CAPTAIN JOHN PALLISER ELEM	502	128	102	20	9	17	276	0	0	0	55.0
46	CAPTAIN JOHN PALLISER ELEM	493	103	77	25	10	7	222	0	0	1	45.2
47	CAPTAIN JOHN PALLISER ELEM	402	92	67	9	12	7	187	0	0	0	46.5
48	CAPTAIN JOHN PALLISER ELEM	447	88	80	19	11	4	202	0	0	1	45.4
49	BRENTWOOD ELEM	396	91	98	21	11	9	230	1	0	0	58.1
50	BRENTWOOD ELEM	457	128	84	21	15	6	254	0	0	0	55.6
51	BRENTWOOD ELEM	421	118	96	8	6	17	245	0	0	1	58.4

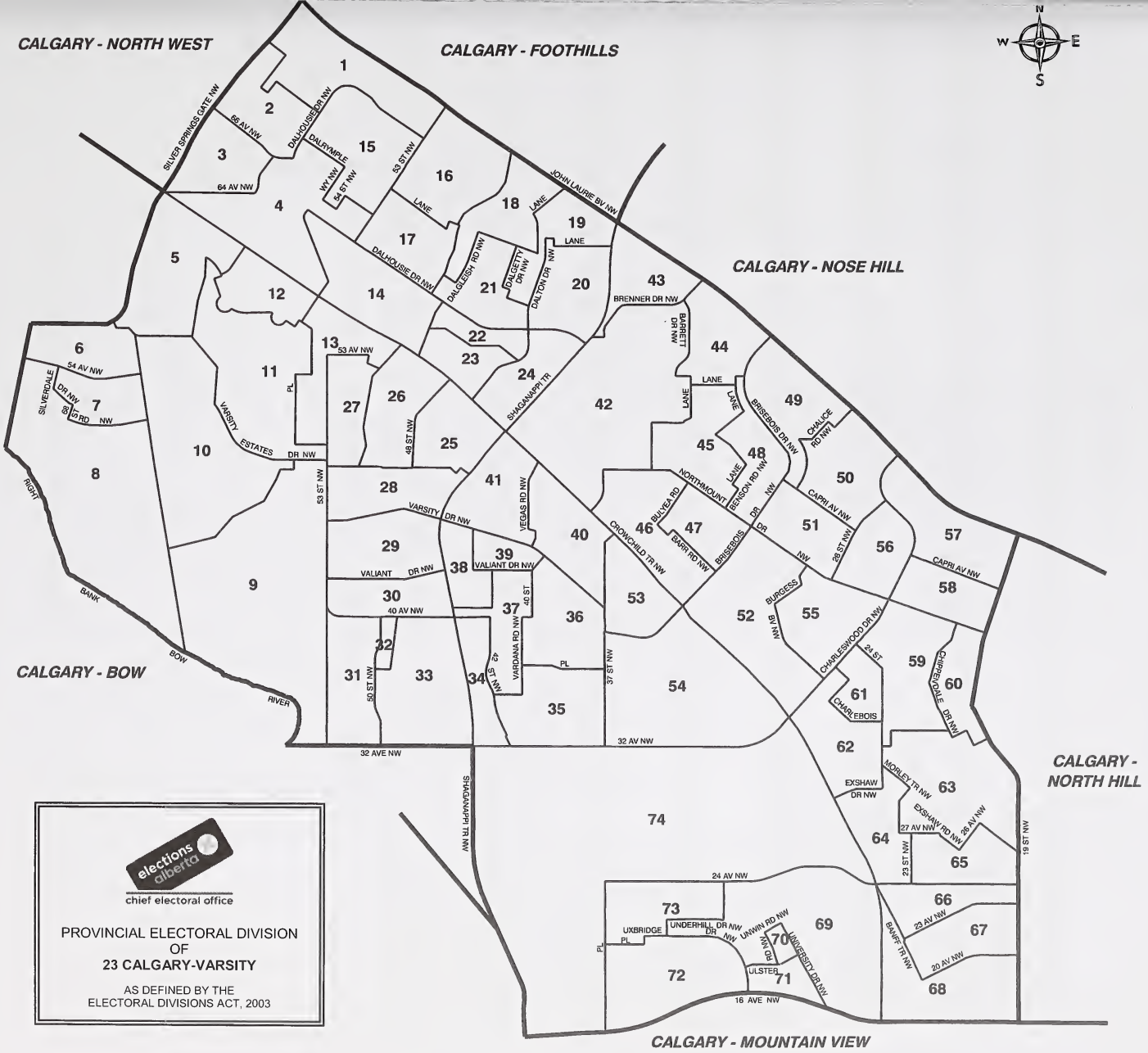

elections alberta
chief electoral office

PROVINCIAL ELECTORAL DIVISION
OF
23 CALGARY-VARSITY

AS DEFINED BY THE
ELECTORAL DIVISIONS ACT, 2003

Electoral Division of Calgary-Varsity
General Election Statement of Official Results - March 3, 2008

POLL NUMBER	NAME OF POLL	NAMES ON LIST	HARRY CHASE LIB	JENNIFER DIAKIW PC	BRENNAN LYTLE WAP	SEAN MAW AG	TIM STOCK-BATEMAN NDP	V	S	D	R	% VOTER TURNOUT
52	BRENTWOOD ELEM	584	112	89	9	22	10	242	0	0	0	41.4
53	ECOLE VARSITY ACRES	558	88	30	10	17	8	153	0	2	0	27.8
54	ECOLE VARSITY ACRES	480	39	18	0	6	4	67	0	0	0	14.0
55	BRENTWOOD ELEM	511	98	83	21	10	9	221	0	0	2	43.6
56	BRENTWOOD ELEM	376	91	57	19	14	5	186	0	0	0	49.5
57	SENATOR PATRICK BURNS JR HIGH	380	84	70	17	15	8	194	0	0	2	51.6
58	SENATOR PATRICK BURNS JR HIGH	425	85	59	6	6	15	171	1	0	2	40.7
59	SENATOR PATRICK BURNS JR HIGH	484	108	86	13	11	8	226	0	0	0	46.7
60	SENATOR PATRICK BURNS JR HIGH	299	59	58	10	3	1	131	0	0	1	44.1
61	SENATOR PATRICK BURNS JR HIGH	272	58	50	15	11	7	141	0	0	1	52.2
62	ECOLE BANFF TRAIL	408	59	75	11	10	13	168	0	0	0	41.2
63	ECOLE BANFF TRAIL	497	96	46	12	14	17	185	0	0	0	37.2
64	ECOLE BANFF TRAIL	447	62	60	9	13	6	150	2	0	0	33.6
65	ECOLE BANFF TRAIL	490	59	56	8	10	15	148	0	0	0	30.2
66	BRANTON JR HIGH	388	74	41	12	14	10	151	0	0	1	39.2
67	BRANTON JR HIGH	456	68	49	8	12	9	146	0	0	0	32.0
68	BRANTON JR HIGH	413	64	35	3	16	17	135	0	0	0	32.7
69	UNIVERSITY ELEM	428	74	61	15	4	1	155	0	0	1	36.4
70	UNIVERSITY ELEM	565	76	25	7	10	8	126	0	0	0	22.3
71	UNIVERSITY ELEM	438	48	7	2	7	3	67	0	0	0	15.3
72	UNIVERSITY ELEM	412	111	78	17	4	10	220	0	0	0	53.4
73	UNIVERSITY ELEM	427	147	71	17	6	6	247	0	0	1	58.1
74	U OF C 300 LOUNGE VARSITY COURTS	582	38	17	4	18	11	88	0	0	0	15.1
75	ADVANCE		383	383	51	25	24	866	2	0	2	
76	MOBILE-BOARDWALK/CARROLL PLACE		44	69	7	2	2	124	1	0	1	
77	MOBILE-THE PHOENICIAN		46	68	11	8	0	133	0	2	0	
78	MOBILE-CATHEDRAL/FOOTHILLS LUTHERAN		42	53	2	0	1	98	0	0	0	
79	SPECIAL BALLOT		122	111	11	7	3	254	0	0	38	
	TOTAL	**32,883**	**6,907**	**5,353**	**1,043**	**758**	**530**	**14,591**	**14**	**5**	**68**	**44.6**

V=Valid Ballots **S=Spoiled Ballots** **D=Declined Ballots** **R=Rejected Ballots**

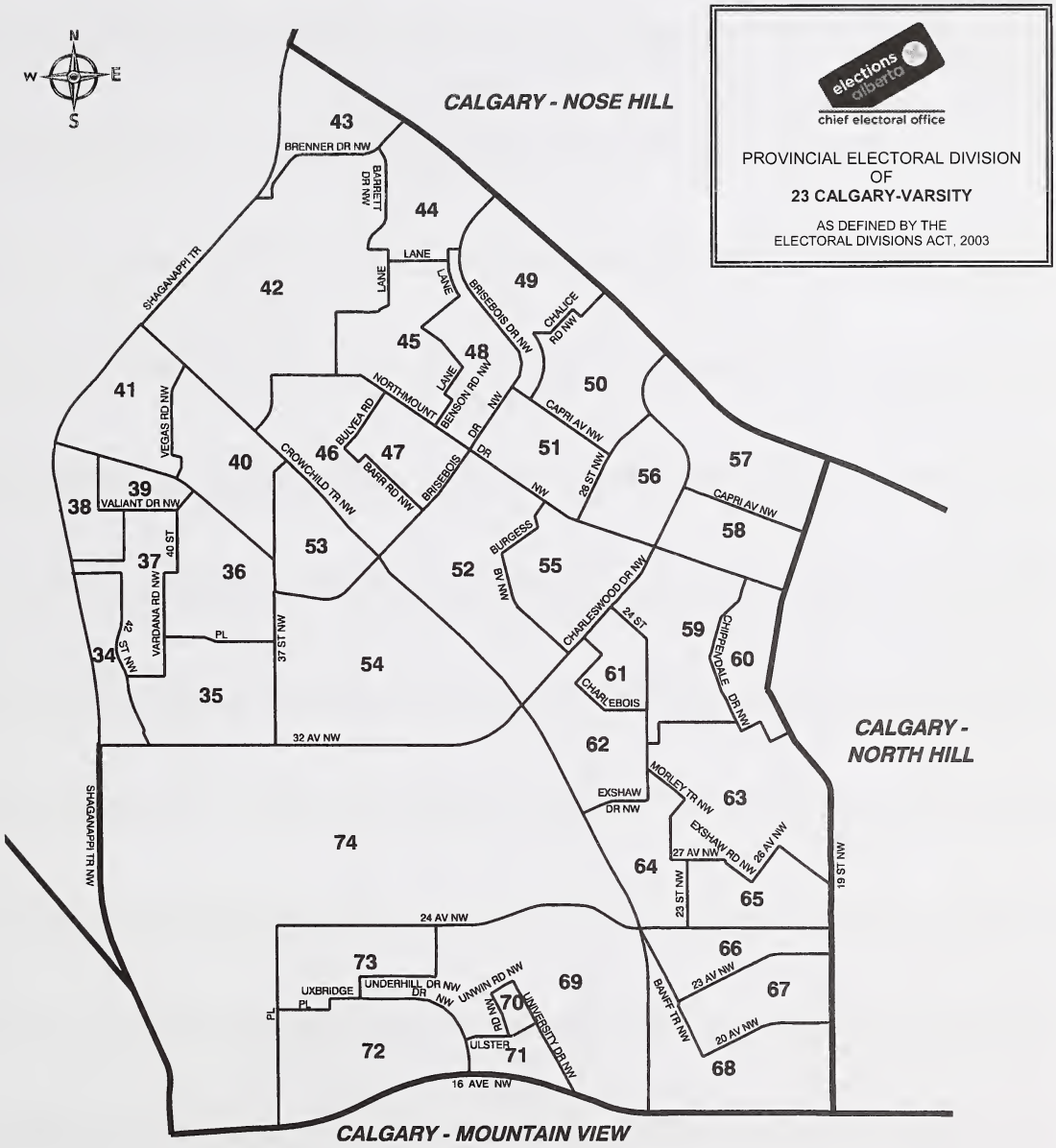
elections alberta
chief electoral office
PROVINCIAL ELECTORAL DIVISION
OF
23 CALGARY-VARSITY
AS DEFINED BY THE
ELECTORAL DIVISIONS ACT, 2003
N
W
E
S
CALGARY - NOSE HILL
CALGARY - NORTH HILL
CALGARY - MOUNTAIN VIEW
43
44
42
49
45
48
41
50
46
47
51
40
39
38
57
56
58
53
37
36
52
55
34
54
59
60
61
35
62
63
74
64
65
66
73
69
67
70
72
71
68
BRENNER DR NW
BARRETT DR NW
LANE
SHAGANAPPI TR
BRISEBOIS DR NW
CHALICE RD NW
NORTHMOUNT
BENSON RD NW
BULYEA RD
CAPRI AV NW
VEGAS RD NW
CROWCHILD TR NW
BARR RD NW
BRISEBOIS
DR
NW
28 ST NW
VALIANT DR NW
40 ST
BURGESS
BV NW
CHARLESWOOD DR NW
24 ST
VARDANA RD NW
42 ST NW
PL
37 ST NW
CHARLEBOIS
CHRISDALE DR NW
32 AV NW
MORLEY TR NW
EXSHAW DR NW
EXSHAW RD NW
27 AV NW
26 AV NW
23 ST NW
19 ST NW
24 AV NW
UNDERHILL DR NW
UXBRIDGE
UNWIN RD NW
UNIVERSITY DR NW
ULSTER
16 AVE NW
23 AV NW
20 AV NW
BANFF TR NW

Electoral Division of Calgary-West
General Election Statement of Official Results - March 3, 2008

POLL NUMBER	NAME OF POLL	NAMES ON LIST	BOB BABCOCK WAP	CHANTELLE DUBOIS NDP	BETH GIGNAC LIB	JAMES KOHUT AG	RON LIEPERT PC	V	S	D	R	% VOTER TURNOUT
1	OLYMPIC VILLAGE	462	20	3	51	11	80	165	0	0	0	35.7
2	PROMINENCE HTS	544	17	12	49	11	73	162	0	0	0	29.8
3	PATINA	555	31	0	60	11	99	201	0	0	0	36.2
4	PATTERSON	511	24	3	57	5	75	164	0	0	1	32.3
5	PROMINENCE HILL	290	14	3	29	5	36	87	0	0	0	30.0
6	PATTERSON HILL	309	6	7	32	6	30	81	0	0	0	26.2
7	COACHWAY	382	10	2	42	2	43	99	0	0	0	25.9
8	COACH GROVE	403	32	1	59	7	68	167	0	0	0	41.4
9	COACH RIDGE	439	23	6	63	6	56	154	2	0	0	35.1
10	COACH BLUFF	449	18	8	54	8	78	166	0	0	0	37.0
11	COACH WAY	528	15	1	59	6	84	165	1	0	0	31.3
12	PATTERSON WEST	496	28	6	48	7	76	165	0	0	1	33.5
13	PATTERSON NORTH	419	17	1	41	6	76	141	0	0	3	34.4
14	STRADWICK	448	15	9	49	3	50	126	0	0	0	28.1
15	STRATHBURY	430	24	6	92	6	96	224	0	0	2	52.6
16	STRATTON	500	35	5	103	10	105	258	0	0	0	51.6
17	STRATHCONA NORTH	404	17	9	50	12	44	132	0	0	0	32.7
18	STRATHCONA SOUTH	388	17	4	47	7	78	153	0	0	1	39.7
19	STRATHLOME	444	21	1	84	8	92	206	0	0	0	46.4
20	STRADBROOKE	385	29	4	79	10	75	197	0	0	0	51.2
21	STRADDOCK	464	13	3	73	4	129	222	1	0	0	47.8
22	STRASBOURG	461	33	3	60	10	76	182	0	0	0	39.5
23	CHRISTIE KNOLL	530	45	3	81	6	118	253	2	0	0	47.7
24	CHRISTIE BRIAR	281	26	2	52	3	55	138	1	0	0	49.1
25	CHRISTIE PARK	516	28	1	65	4	97	195	1	0	0	37.8
26	CHRISTIE GARDENS	587	12	2	26	7	43	90	0	0	0	15.3
27	SIMOCOE NORTH	561	11	2	53	6	68	140	0	0	0	25.0
28	SIMCOE SOUTH	619	25	1	65	8	118	217	0	0	1	35.2
29	SIGNATURE	497	32	0	38	7	68	145	0	0	0	29.2
30	SIGNATURE VIEW	408	14	1	23	3	49	90	0	0	0	22.1
31	SIROCCO PLACE	383	21	1	49	8	62	141	2	0	0	36.8
32	SIGNAL HILL	385	8	5	29	6	39	87	0	0	0	22.6
33	SIGNAL HILL CLOSE	345	9	1	36	7	47	100	1	0	0	29.0
34	SIGNAL RIDGE	420	21	1	52	5	73	152	0	0	0	36.2
35	SIENNA HTS	496	37	0	51	3	107	198	0	0	0	39.9
36	SIENNA PARK WEST	619	37	1	60	13	103	214	0	0	0	34.6
37	SIENNA PARK EAST	557	18	4	69	7	136	234	0	0	1	42.2
38	SIENNA HILLS	473	34	1	45	6	93	179	0	0	1	38.1
39	SIGNAL HILL HTS	544	18	3	76	10	63	170	0	0	0	31.3
40	WESTWINDS	611	10	8	33	6	39	96	0	0	1	15.9
41	GLENBROOK NORTH	505	14	3	28	8	53	106	0	0	0	21.0
42	GRAHAM	492	32	9	39	11	124	215	0	0	2	44.1
43	GLEN PARK NORTH	512	14	8	55	15	55	147	0	0	0	28.7
44	GLENPARK SOUTH	464	16	8	44	11	46	125	2	0	0	26.9
45	GLENPARK WEST	434	11	2	37	14	65	129	0	0	0	29.7
46	GLENPATRICK	405	19	5	54	15	113	206	1	0	0	50.9
47	GLENGROVE	473	18	9	44	5	68	144	0	0	0	30.4
48	GLENBROOK SOUTH	469	14	9	46	9	57	135	0	0	0	28.8
49	GLENBROOK VILLAGE	767	19	11	80	20	74	204	0	0	0	26.6
50	RICHMOND MEADOWS	545	16	7	67	6	56	152	0	0	2	28.3
51	SIERRA MORENA	472	29	4	69	9	105	216	0	0	0	45.8

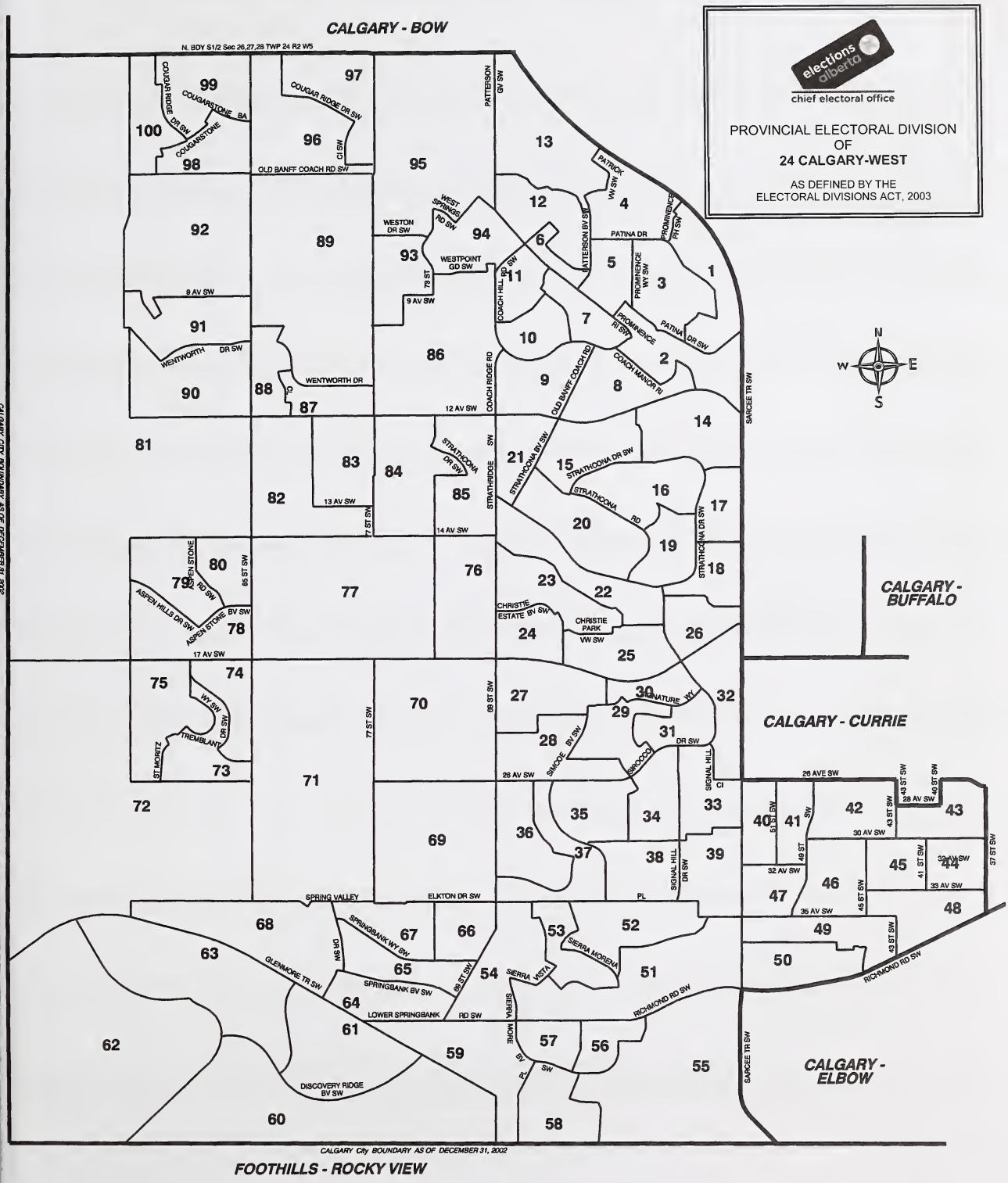

CALGARY CITY BOUNDARY AS OF DECEMBER 31, 2002

Electoral Division of Calgary-West
General Election Statement of Official Results - March 3, 2008

POLL NUMBER	NAME OF POLL	NAMES ON LIST	BOB BABCOCK WAP	CHANTELLE DUBOIS NDP	BETH GIGNAC LIB	JAMES KOHUT AG	RON LIEPERT PC	V	S	D	R	% VOTER TURNOUT
52	SIGNAL HILL SOUTH	568	35	8	61	7	123	234	0	0	0	41.2
53	SIERRA VISTA	396	24	3	68	7	79	181	1	0	0	45.7
54	SIERRA MORENA GREEN	594	23	7	52	12	132	226	0	0	0	38.0
55	SIERRA MORENA COURT	495	26	4	61	6	134	231	0	0	0	46.7
56	SIERRA MORENA CLOSE	597	19	7	75	16	105	222	0	0	1	37.4
57	SIERRA NEVADA	551	24	4	66	15	148	257	0	0	0	46.6
58	SIERRA NEVADA PLACE	363	18	6	38	7	60	129	0	0	0	35.5
59	SIERRA MORENA LANDING	567	23	3	62	5	153	246	0	0	0	43.4
60	DISCOVERY VALLEY	632	48	7	77	9	122	263	0	1	2	42.1
61	DISCOVERY RIDGE	492	28	0	76	9	103	216	0	0	0	43.9
62	DISCOVERY RIDGE WEST	592	35	6	79	18	106	244	2	0	0	41.2
63	DISCOVERY RIDGE WAY	442	35	2	51	5	98	191	0	0	0	43.2
64	SPRING DRIVE	506	13	0	59	8	90	170	0	0	0	33.6
65	SPRINGBANK WAY	465	30	4	86	10	100	230	0	0	0	49.5
66	SPRINGBANK	354	18	2	40	4	65	129	0	0	1	36.7
67	SPRINGBLUFF	213	19	4	30	1	45	99	0	0	0	46.5
68	FORTRESS	299	14	3	52	6	44	119	1	0	0	39.8
69	ELVEDEN	327	22	3	37	5	71	138	0	0	0	42.2
70	SPRINGBOROUGH	724	28	6	86	16	111	247	0	0	1	34.3
71	SPRING VALLEY	344	25	0	28	4	68	125	0	0	0	36.3
72/73	SLOPEVIEW/VAL GARDENA	498	31	4	45	6	94	180	0	0	0	36.1
74/75	ST. MORITZ/CORTINA	371	11	3	49	3	50	116	0	0	0	31.3
76/77	ASPEN MEADOWS/ASPEN	431	29	2	35	3	98	167	0	1	0	39.0
78/80	ASPEN HILLS SOUTH/ASPEN STONE	359	12	1	34	3	82	132	0	0	0	36.8
79/81	ASPEN HILLS NORTH/EAST SPRINGBANK	157	7	2	24	1	13	47	0	0	0	29.9
82	STRATHLEA WEST	336	11	1	33	3	54	102	0	0	0	30.4
83	STRATHLEA EAST	372	23	2	48	2	84	159	1	0	0	42.7
84	ASPEN RIDGE	411	33	3	46	5	69	156	0	0	0	38.0
85	STRATHRIDGE	538	36	2	79	10	112	239	2	0	0	44.4
86	WEST POINT	388	20	6	42	3	98	169	0	0	1	43.8
87	WENTWORTH COURT	312	17	1	32	10	46	106	0	0	0	34.0
88	WENTWORTH CLOSE	428	13	5	36	4	54	112	0	0	0	26.2
89	WENTWORTH PARK	559	40	2	70	6	109	227	0	0	0	40.6
90/92	WENTWORTH VIEW/WENTWORTH HILL	538	29	5	58	5	88	185	0	0	0	34.4
91	WENTWORTH HTS	486	25	2	59	11	66	163	0	0	0	33.5
93	WEST RANCH	523	24	7	61	4	77	173	0	0	1	33.3
94	WEST SPRINGS	601	14	2	53	7	93	169	0	0	0	28.1
95	WESTON	664	30	1	89	8	91	219	0	0	0	33.0
96	COUGAR RIDGE CRESCENT	695	34	8	118	20	139	319	0	0	1	46.0
97	COUGAR RIDGE HTS	530	17	3	76	10	70	176	0	0	0	33.2
98	COUGAR STONE GARDENS	537	23	3	66	13	73	178	1	0	0	33.1
99	COUGAR STONE RIDGE	561	32	5	62	13	81	193	0	0	0	34.4
100	COUGAR STONE COURT	409	16	2	76	11	61	166	0	0	0	40.6
101	ADVANCE		135	22	362	32	494	1,045	0	0	1	
102	MOBILE-CAREWEST SIGNAL/GLENMEADOWS/ SHALEM/WENTWORTH		6	6	31	0	128	171	1	0	3	
103	MOBILE-DANA/MANOR VILLAGE		14	13	43	4	122	196	2	0	0	
104	SPECIAL BALLOT		17	0	35	7	112	171	0	0	3	
	TOTAL	**44,306**	**2,273**	**401**	**5,693**	**773**	**8,428**	**17,568**	**25**	**2**	**31**	**39.7**

V=Valid Ballots S=Spoiled Ballots D=Declined Ballots R=Rejected Ballots

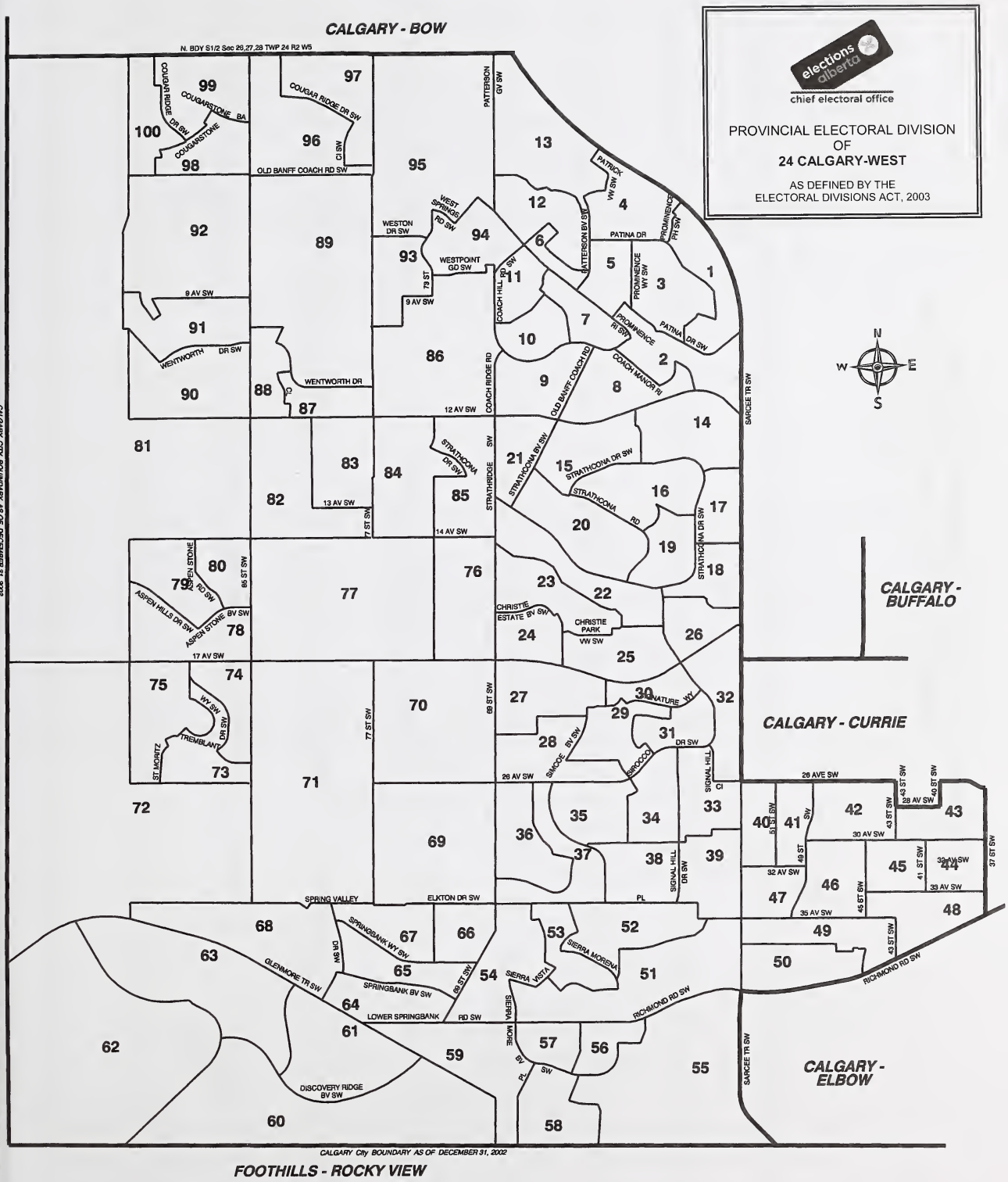
CALGARY - BOW
N. BDY S1/2 Sec 26,27,28 TWP 24 R2 W5
elections alberta
chief electoral office
PROVINCIAL ELECTORAL DIVISION
OF
24 CALGARY-WEST
AS DEFINED BY THE
ELECTORAL DIVISIONS ACT, 2003
CALGARY - BUFFALO
CALGARY - CURRIE
CALGARY - ELBOW
FOOTHILLS - ROCKY VIEW
CALGARY City BOUNDARY AS OF DECEMBER 31, 2002
CALGARY CITY BOUNDARY AS OF DECEMBER 31, 2002
COUGAR RIDGE DR SW
COUGARSTONE BA
COUGARSTONE
OLD BANFF COACH RD SW
COUGAR RIDGE DR SW
PATTERSON GV SW
PATRICK VW SW
PROMINENCE PH SW
PATINA DR
PATTERSON BV SW
WESTPOINT GD SW
WESTON DR SW
WEST SPRINGS RD SW
9 AV SW
WENTWORTH DR SW
WENTWORTH DR
COACH HILL RD SW
PROMINENCE WY SW
PROMINENCE RI SW
PATINA DR SW
COACH MANOR RI
OLD BANFF COACH RD
COACH RIDGE RD
12 AV SW
SARCEE TR SW
STRATHCONA BV SW
STRATHCONA DR SW
STRATHCONA RD
STRATHRIDGE SW
13 AV SW
14 AV SW
17 AV SW
ASPEN STONE
ASPEN HILLS DR SW
ASPEN STONE BV SW
85 ST SW
CHRISTIE ESTATE BV SW
CHRISTIE PARK VW SW
SIGNATURE WY
DR SW
TREMBLANT
ST MORITZ
77 ST SW
69 ST SW
26 AV SW
SIMCOE BV SW
SIROCCO
SIGNAL HILL CI
SIGNAL HILL DR SW
26 AVE SW
28 AV SW
30 AV SW
32 AV SW
33 AV SW
35 AV SW
43 ST SW
40 ST SW
49 ST
41 ST SW
37 ST SW
46 ST SW
SPRING VALLEY
ELKTON DR SW
SPRINGBANK WY SW
SPRINGBANK BV SW
LOWER SPRINGBANK RD SW
GLENMORE TR SW
SIERRA MORENA
SIERRA VISTA
RICHMOND RD SW
DISCOVERY RIDGE BV SW
N
W
E
S

Electoral Division of Edmonton-Beverly-Clareview
General Election Statement of Official Results - March 3, 2008

POLL NUMBER	NAME OF POLL	NAMES ON LIST	BRIAN DELL WAP	DAWIT ISAAC LIB	RAY MARTIN NDP	FRÉDÉRIQUE PIVOT AG	ROBIN PORTEOUS SC	TONY VANDERMEER PC	V	S	D	R	% VOTER TURNOUT
1	PRINCETON SCHOOL SW	348	2	24	31	1	1	62	121	2	0	0	34.8
2	PRINCETON SCHOOL W	395	2	33	48	5	0	62	150	1	0	0	38.0
3	DELWOOD COM LEAGUE W	396	2	23	47	2	1	51	126	1	0	0	31.8
4	DELWOOD COM LEAGUE NW	513	1	34	73	2	1	92	203	0	0	1	39.8
5	DELWOOD COM LEAGUE	393	4	21	64	0	1	114	204	0	0	0	51.9
6	PRINCETON SCHOOL N	453	9	22	51	2	0	77	161	0	0	0	35.5
7	ST. FRANCIS SCHOOL S	455	6	16	47	3	1	30	103	1	0	0	22.6
8	ST. FRANCIS SCHOOL SW	434	3	20	49	4	1	65	142	0	0	0	32.7
9	ST. FRANCIS SCHOOL N	500	5	28	50	1	1	63	148	0	0	0	29.6
10	DELWOOD COM LEAGUE SE	451	4	37	57	3	0	86	187	1	0	0	41.5
11	DELWOOD COM LEAGUE N	429	2	42	60	2	1	73	180	0	0	0	42.0
12	BELVEDERE NW	552	7	54	100	7	0	93	261	0	0	0	47.3
13	DELWOOD COM LEAGUE E	419	6	29	64	1	3	119	222	1	0	0	53.0
14	ST. FRANCIS SCHOOL	458	2	16	43	0	0	23	84	0	0	1	18.6
15	ST. FRANCIS SCHOOL SE	411	6	18	25	7	2	10	68	0	0	0	16.5
16	ST. FRANCIS SCHOOL E	555	5	21	66	2	0	46	140	1	0	0	25.2
17	BELVEDERE S	362	6	10	31	2	1	49	99	0	0	0	27.3
18	BELVEDERE W	411	1	21	58	3	0	56	139	1	0	0	33.8
19	BELVEDERE N	454	1	26	57	3	2	101	190	0	0	0	41.9
20	BELVEDERE	406	3	22	52	0	1	53	131	0	0	0	32.3
21	BELVEDERE NE	435	1	28	29	2	1	35	96	0	0	0	22.1
22	YELLOWHEAD	527	6	22	47	1	3	39	118	1	0	0	22.4
23	HOMESTEADER	543	5	40	65	2	0	49	161	0	0	1	29.8
24	BEACON SE	434	3	15	56	6	5	54	139	0	0	0	32.0
25	BEACON	368	2	11	66	2	1	74	156	0	0	0	42.4
26	HABITAT	579	2	25	41	1	0	17	86	1	0	0	14.9
27	SIFTON W	452	4	28	38	4	0	33	107	0	0	0	23.7
28	MAINSTREET	402	2	17	30	1	0	15	65	2	0	0	16.2
29	SIFTON N	422	1	23	39	1	2	43	109	0	0	0	25.8
30	SIFTON	514	11	42	85	0	2	76	216	0	0	0	42.0
31	HARRISON	573	7	27	85	5	2	51	177	0	0	0	30.9
32	BEACON S	382	4	28	54	0	1	45	132	0	0	0	34.6
33	JUBILEE	406	4	17	60	7	0	55	143	0	0	0	35.2
34	BERNADETTE N	433	4	19	78	3	0	75	179	0	0	0	41.3
35	HENRY	563	4	26	90	2	0	72	194	0	0	2	34.8
36	SETON S	572	4	45	73	2	1	75	200	0	0	0	35.0
37	SETON N	472	2	21	33	4	0	14	74	0	0	0	15.7

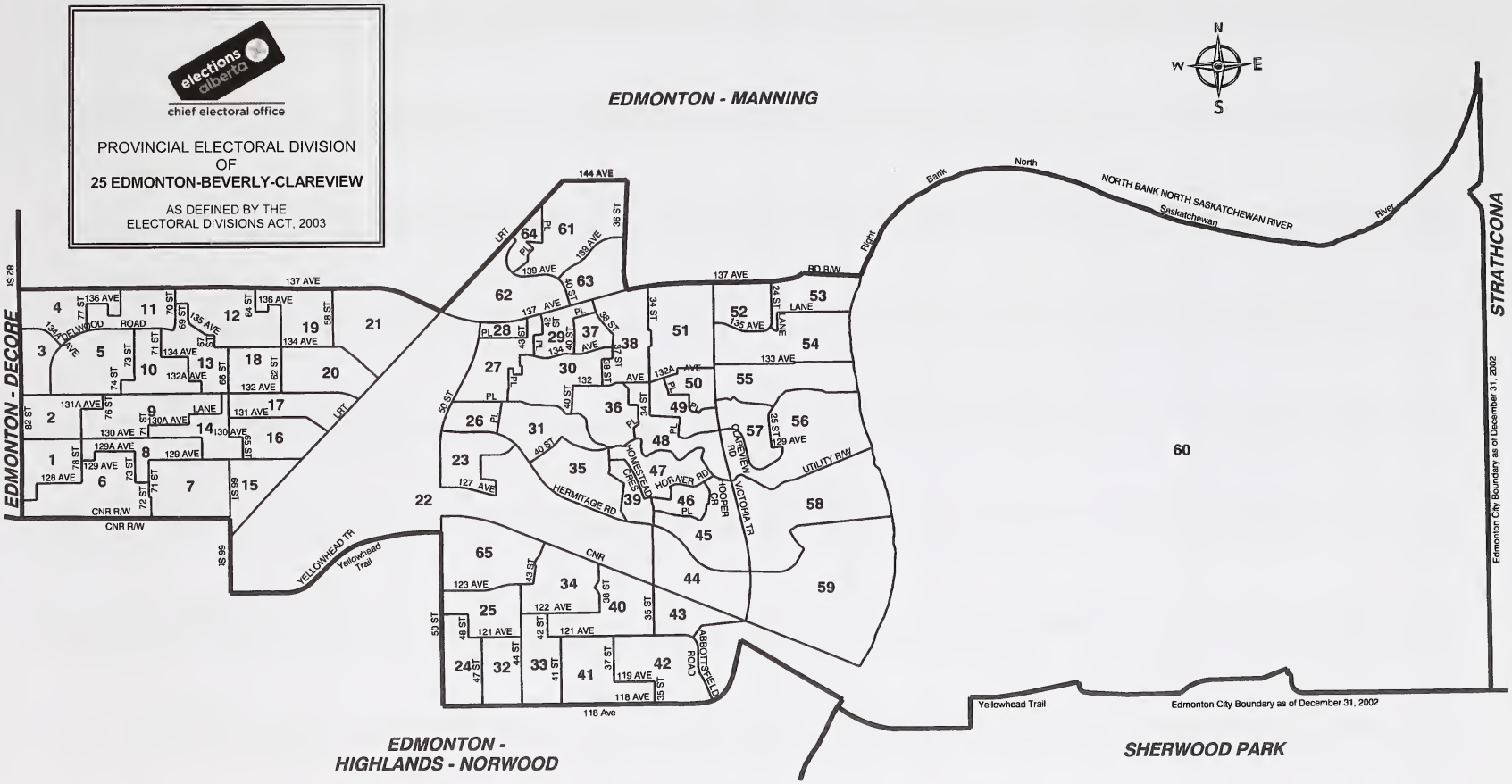
elections alberta
chief electoral office
PROVINCIAL ELECTORAL DIVISION
OF
25 EDMONTON-BEVERLY-CLAREVIEW
AS DEFINED BY THE
ELECTORAL DIVISIONS ACT, 2003
EDMONTON - MANNING
EDMONTON - DECORE
EDMONTON - HIGHLANDS - NORWOOD
SHERWOOD PARK
STRATHCONA
NORTH BANK NORTH SASKATCHEWAN RIVER
North Saskatchewan River
North Bank
Right
Yellowhead Trail
Edmonton City Boundary as of December 31, 2002
Edmonton City Boundary as of December 31, 2002
N
S
E
W
137 AVE
144 AVE
118 Ave
CNR R/W
CNR
LRT
YELLOWHEAD TR
HERMITAGE RD
HOMESTEAD CRES
HOMESTEAD RD
HOOPER CR
VICTORIA TR
CARLTON RD
UTILITY R/W
ABBOTSFIELD ROAD
DELWOOD ROAD
LANE
RD R/W

Electoral Division of Edmonton-Beverly-Clareview
General Election Statement of Official Results - March 3, 2008

POLL NUMBER	NAME OF POLL	NAMES ON LIST	BRIAN DELL WAP	DAWIT ISAAC LIB	RAY MARTIN NDP	FRÉDÉRIQUE PIVOT AG	ROBIN PORTEOUS SC	TONY VANDERMEER PC	V	S	D	R	% VOTER TURNOUT
38	SETON	447	0	32	58	0	0	90	180	0	0	0	40.3
39	HOMESTEAD	506	2	23	44	3	0	32	104	1	0	1	20.8
40	ABBOTT NW	461	5	35	58	2	2	96	198	1	0	1	43.2
41	BERNADETTE	561	2	19	66	5	2	72	166	0	1	0	29.8
42	ABBOTT	702	9	39	68	1	2	58	177	0	1	0	25.4
43	ABBOTT N	638	10	26	52	9	0	34	131	1	0	0	20.5
44	OVERLANDERS S	577	6	42	106	2	0	57	213	0	0	0	36.9
45	OVERLANDERS	606	3	27	46	2	0	42	120	0	0	0	19.8
46	HOOKE	558	2	29	31	4	2	25	93	0	0	0	16.7
47	HOOPER	536	6	34	36	2	1	37	116	0	1	0	21.8
48	RAVINE	448	5	33	68	0	1	75	182	1	0	0	40.6
49	BELMONT S	454	5	35	61	2	0	59	162	0	0	0	35.7
50	BELMONT SE	463	8	31	53	3	0	42	137	1	0	0	29.6
51	BELMONT	608	9	59	68	4	0	96	236	0	0	0	38.8
52	FITZGERALD	528	6	47	86	0	0	82	221	0	0	0	41.9
53	FITZGERALD E	410	7	25	32	3	5	87	159	1	0	0	38.8
54	KERNOHAN	618	7	37	55	8	0	75	182	0	0	1	29.6
55	CLAREVIEW	346	2	17	54	2	0	57	132	0	0	0	38.2
56	RIVER	344	4	24	62	2	0	77	169	0	0	0	49.1
57	CLAREVIEW ROAD	477	4	48	58	6	0	60	176	1	0	0	36.9
58	HOOKE ROAD	619	13	40	57	4	0	118	232	0	0	0	37.5
59	HYNDMAN	548	3	39	63	3	1	42	151	0	0	0	27.6
60	ABBOTT E	501	0	21	60	5	0	39	125	0	0	0	25.0
61	POINT	500	5	28	36	5	1	40	115	1	0	0	23.0
62	STATION	206	0	10	7	0	0	19	36	0	0	0	17.5
63	CLAREVIEW COURT	373	3	32	20	4	0	18	77	0	0	0	20.6
64	STATION VIEW	396	1	33	23	3	0	37	97	0	0	0	24.5
65	BEACON N	373	4	29	61	2	0	70	166	0	0	0	44.5
66	ADVANCE		10	102	240	4	1	251	608	0	0	1	
67	MOBILE-EMMANUEL HOME/NORWOOD SENIORS		3	20	21	0	2	94	140	0	0	1	
68	SPECIAL BALLOT		2	29	53	0	2	54	140	0	0	10	
	TOTAL	**30,676**	**289**	**1,996**	**3,845**	**183**	**57**	**4,182**	**10,552**	**21**	**3**	**20**	**34.5**

V=Valid Ballots **S=Spoiled Ballots** **D=Declined Ballots** **R=Rejected Ballots**

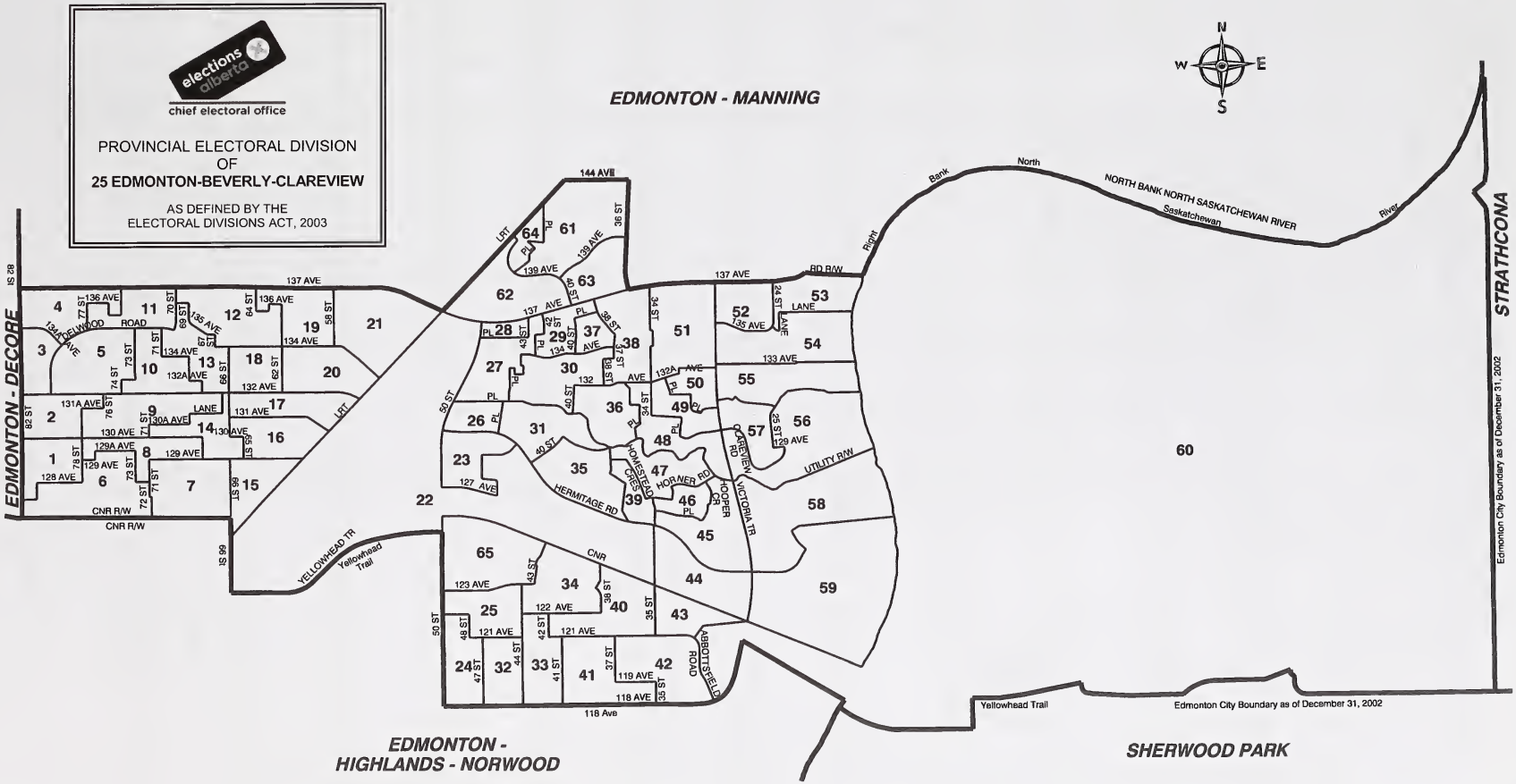
elections alberta
chief electoral office
PROVINCIAL ELECTORAL DIVISION
OF
25 EDMONTON-BEVERLY-CLAREVIEW
AS DEFINED BY THE
ELECTORAL DIVISIONS ACT, 2003
EDMONTON - MANNING
EDMONTON - DECORE
EDMONTON - HIGHLANDS - NORWOOD
SHERWOOD PARK
STRATHCONA
NORTH BANK NORTH SASKATCHEWAN RIVER
North Saskatchewan River
Right Bank
Edmonton City Boundary as of December 31, 2002
Yellowhead Trail
YELLOWHEAD TR
CNR R/W
CNR
UTILITY R/W
HERMITAGE RD
HOMESTEAD CRES
HOPAVER RD
HOOPER CR
CLAREVIEW RD
VICTORIA TR
ABBOTTSFIELD ROAD
DELWOOD ROAD
137 AVE
144 AVE
118 Ave
LRT

Electoral Division of Edmonton-Calder
General Election Statement of Official Results - March 3, 2008

POLL NUMBER	NAME OF POLL	NAMES ON LIST	MICHAEL BROWN AG	DAVID EGGEN NDP	DOUG ELNISKI PC	JIM KANE LIB	V	S	D	R	% VOTER TURNOUT
1	WINTERBURN	449	7	12	74	17	110	0	0	0	24.5
2	WESTVIEW 1	541	5	42	45	23	115	1	0	0	21.3
3	WESTVIEW 2	529	6	37	74	15	132	1	0	0	25.0
4	WESTVIEW 3	433	6	35	54	10	105	1	0	0	24.2
5	WESTVIEW 4	467	8	37	58	36	139	0	0	0	29.8
6	WESTVIEW 5	545	9	43	56	22	130	0	0	0	23.9
7	YELLOWHEAD	334	6	38	63	32	139	0	0	0	41.6
8	YELLOWHEAD SOUTH	542	7	80	97	64	248	1	0	0	45.8
9	DOVERCOURT 1	508	7	84	68	28	187	0	0	0	36.8
10	DOVERCOURT	442	5	70	77	29	181	0	0	0	41.0
11	SHERBROOKE 1	404	3	69	54	31	157	0	0	0	38.9
12	SHERBROOKE 2	389	11	67	43	25	146	0	0	0	37.5
13	SHERBROOKE 3	703	7	80	73	34	194	0	0	1	27.7
14	SHERBROOKE 4	513	6	83	70	35	194	0	0	0	37.8
15	PRINCE CHARLES 1	604	7	93	59	29	188	0	0	0	31.1
16	PRINCE CHARLES 2	471	9	75	41	24	149	0	0	0	31.6
17	KINGSWAY	459	4	54	53	24	135	0	0	0	29.4
18	PRINCE RUPERT 1	298	10	57	41	16	124	0	0	1	41.9
19	PRINCE RUPERT 2	332	16	44	41	25	126	0	0	0	38.0
20	SPRUCE AVENUE 1	373	5	61	56	26	148	0	0	0	39.7
21	SPRUCE AVENUE 2	403	4	70	42	31	147	1	0	1	36.7
22	SPRUCE AVENUE 3	458	3	58	37	22	120	0	0	0	26.2
23	WESTWOOD 1	506	4	48	27	15	94	0	0	0	18.6
24	WESTWOOD 2	418	2	33	29	17	81	0	0	0	19.4
25	WESTWOOD 3	438	3	45	36	7	91	1	0	0	20.8
26	WESTWOOD 4	470	8	52	49	36	145	0	0	1	31.1
27	WESTWOOD 5	385	17	69	41	13	140	0	0	0	36.4
28	LAUDERDALE 1	422	4	41	45	21	111	0	0	0	26.3
29	LAUDERDALE 2	449	9	100	55	17	181	0	0	0	40.3
30	CALDER 1	484	5	64	58	20	147	0	0	1	30.6
31	CALDER 2	474	8	74	28	15	125	0	0	0	26.4
32	CALDER 3	521	8	62	50	10	130	1	0	0	25.0
33	CALDER 4	467	2	63	49	20	134	2	0	1	28.9
34	CALDER 5	459	3	112	69	21	205	0	0	0	44.7
35	CALDER 6	465	6	72	67	19	164	2	0	0	35.3
36	CALDER 7	435	3	81	54	15	153	2	0	0	35.2
37	LAUDERDALE 3	470	6	61	53	20	140	0	0	0	29.8
38	LAUDERDALE 4	378	13	58	61	22	154	0	0	1	41.0
39	LAUDERDALE 5	446	1	65	40	16	122	0	0	0	27.4
40	ROSSLYN 1	553	6	104	74	17	201	1	0	1	36.5
41	ROSSLYN 2	547	1	42	62	15	120	0	0	0	21.9
42	KENSINGTON 1	407	3	68	71	34	176	0	0	0	43.2
43	KENSINGTON 2	486	14	67	85	31	197	1	0	0	40.5
44	KENSINGTON 3	504	9	70	87	42	208	0	0	0	41.3
45	KENSINGTON 4	714	2	91	225	37	355	1	0	2	50.0
46	KENSINGTON 5	441	6	34	103	31	174	1	0	0	39.5
47	KENSINGTON 6	400	4	45	85	30	164	0	0	0	41.0
48	KENSINGTON 7	327	4	49	77	14	144	0	0	0	44.0
49	ROSSYLYN 3	524	7	62	98	53	220	0	0	0	42.0
50	ROSSYLYN 4	296	1	33	61	14	109	0	0	0	36.8
51	ROSSYLYN 5	503	8	45	64	29	146	0	0	0	29.0

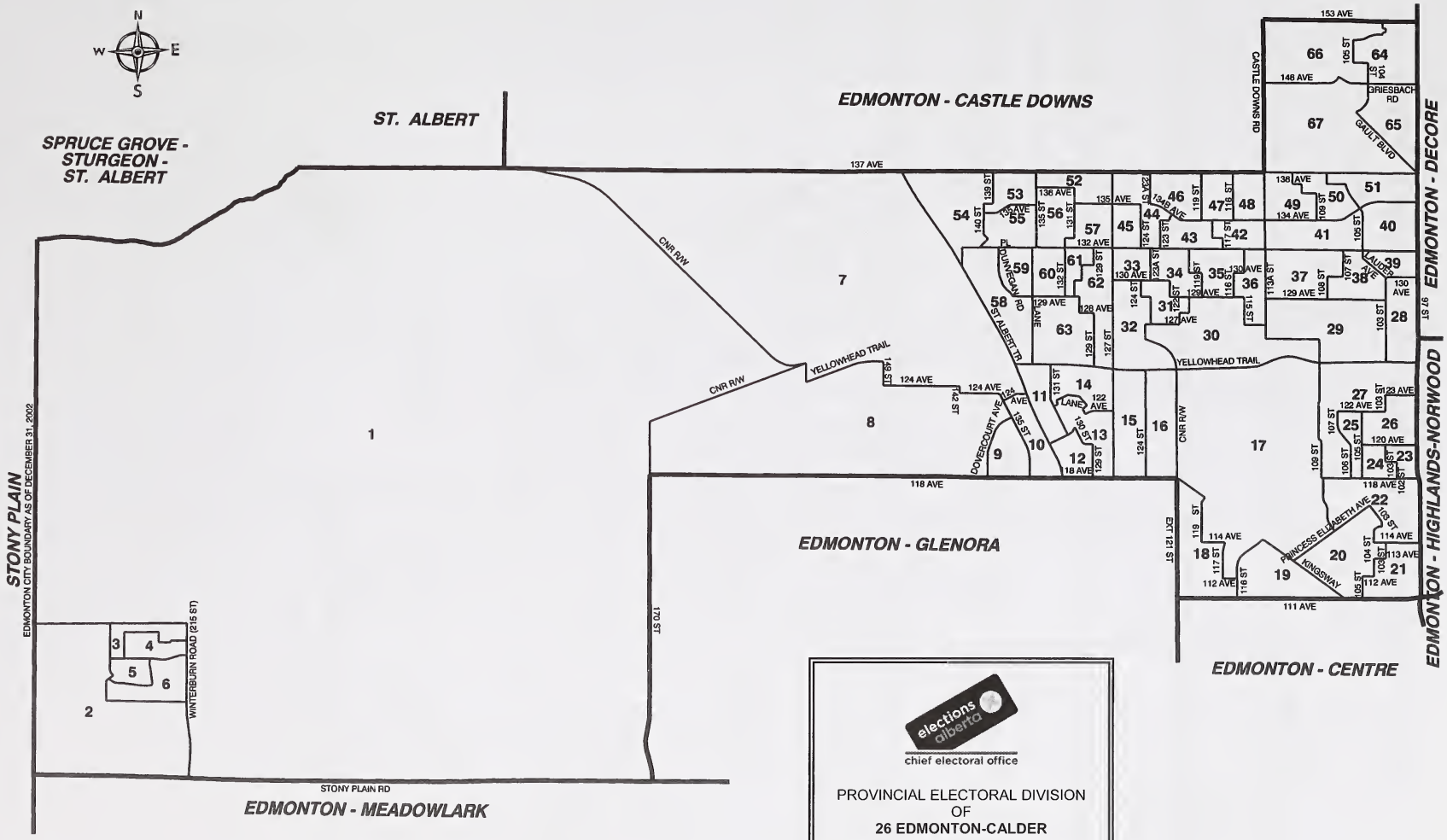
N
W
E
S
SPRUCE GROVE - STURGEON - ST. ALBERT
ST. ALBERT
EDMONTON - CASTLE DOWNS
EDMONTON - DECORE
EDMONTON - HIGHLANDS-NORWOOD
EDMONTON - CENTRE
EDMONTON - GLENORA
EDMONTON - MEADOWLARK
STONY PLAIN
EDMONTON CITY BOUNDARY AS OF DECEMBER 31, 2002
137 AVE
153 AVE
148 AVE
118 AVE
111 AVE
STONY PLAIN RD
CNR R/W
YELLOWHEAD TRAIL
124 AVE
WINTERBURN ROAD (215 ST)
170 ST
CASTLE DOWNS RD
GRIESBACH RD
GAULT BLVD
DUNEGAN RD
ST ALBERT TR
DOVERCOURT AVE
PRINCESS ELIZABETH AVE
KINGSWAY
EXT 121 ST
97 ST
LAUREL DR
elections alberta
chief electoral office
PROVINCIAL ELECTORAL DIVISION
OF
26 EDMONTON-CALDER
AS DEFINED BY THE
ELECTORAL DIVISIONS ACT, 2003

Electoral Division of Edmonton-Calder
General Election Statement of Official Results - March 3, 2008

POLL NUMBER	NAME OF POLL	NAMES ON LIST	MICHAEL BROWN AG	DAVID EGGEN NDP	DOUG ELNISKI PC	JIM KANE LIB	V	S	D	R	% VOTER TURNOUT
52	WELLINGTON 1	355	2	58	63	31	154	0	0	0	43.4
53	WELLINGTON 2	377	2	61	59	31	153	1	0	0	40.6
54	WELLINGTON 3	434	3	51	26	11	91	0	0	1	21.2
55	WELLINGTON 4	401	4	47	85	15	151	0	0	0	37.7
56	WELLINGTON 5	336	3	49	63	15	130	1	0	0	38.7
57	WELLINGTON 6	511	2	97	75	28	202	0	0	0	39.5
58	DUNVEGAN 1	553	5	86	58	23	172	0	0	0	31.1
59	DUNVEGAN 2	477	5	63	51	41	160	0	0	0	33.5
60	ATHLONE 1	435	0	40	78	22	140	0	0	0	32.2
61	ATHLONE 2	365	1	46	9	13	69	0	0	0	18.9
62	ATHLONE 3	312	3	59	50	27	139	0	0	0	44.6
63	ATHLONE 4	403	2	83	49	19	153	0	0	0	38.0
64	GRIESBACH 1	432	2	24	31	24	81	0	0	0	18.8
65/67	GRIESBACH 2/GRIESBACH 4	400	6	39	64	41	150	0	0	0	37.5
66	GRIESBACH 3	656	6	18	28	37	89	1	0	0	13.6
68	ADVANCE		20	265	305	113	703	0	0	1	
69	MOBILE-CAPITAL/GLENROSE/GRAVALLE		9	35	72	41	157	0	0	2	
70	MOBILE-ROSSLYN PL/ST. JOHN/VENTA		1	60	80	14	155	0	0	7	
71	MOBILE-KIPNES/SOMERSET/ROSEDALE		7	40	78	35	160	0	0	5	
72	SPECIAL BALLOT		1	36	54	9	100	0	0	13	
	TOTAL	**30,033**	**402**	**4,356**	**4,557**	**1,839**	**11,154**	**20**	**0**	**39**	**37.3**

V=Valid Ballots S=Spoiled Ballots D=Declined Ballots R=Rejected Ballots

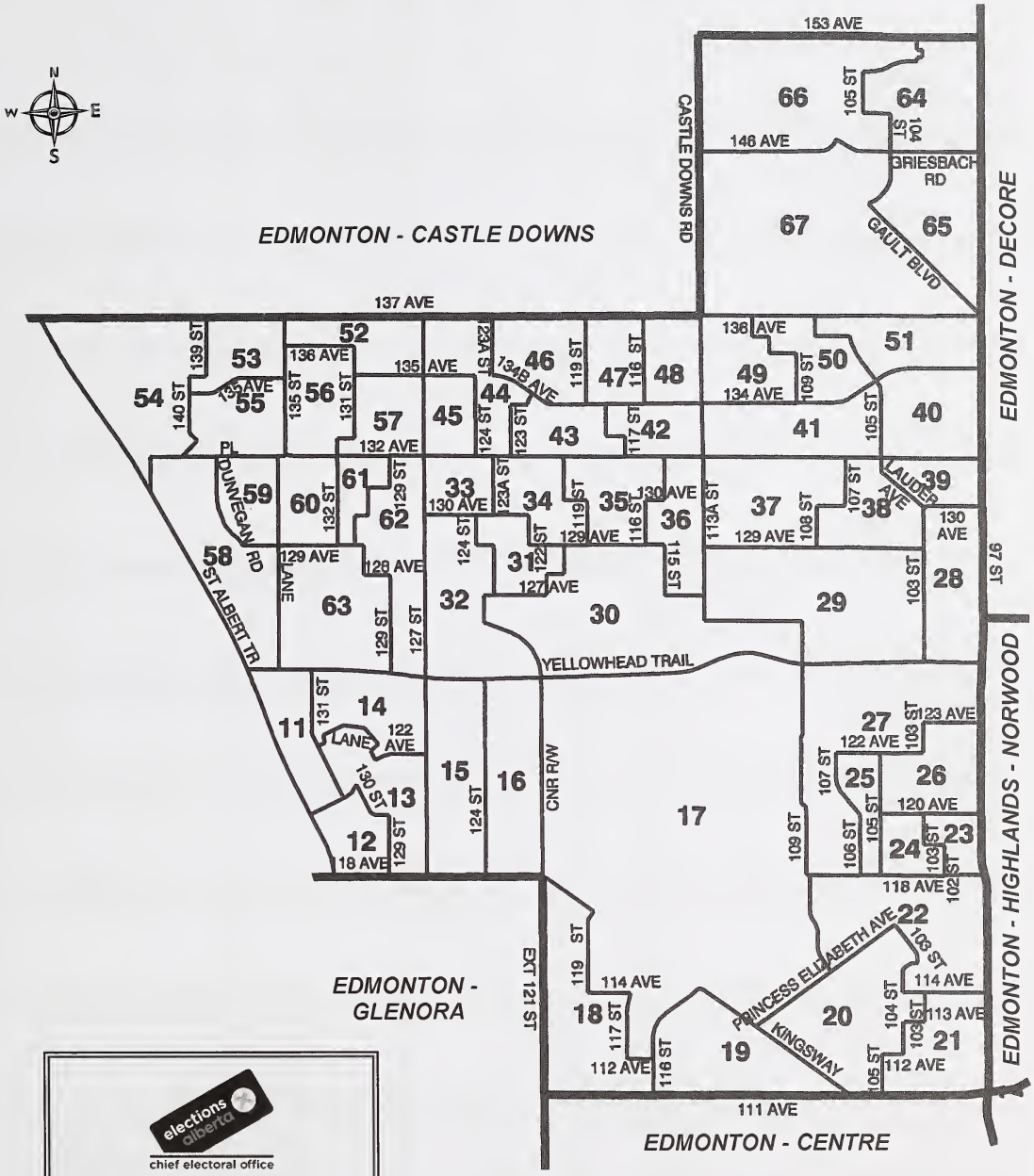

PROVINCIAL ELECTORAL DIVISION
OF
26 EDMONTON-CALDER

AS DEFINED BY THE
ELECTORAL DIVISIONS ACT, 2003

Electoral Division of Edmonton-Castle Downs
General Election Statement of Official Results - March 3, 2008

POLL NUMBER	NAME OF POLL	NAMES ON LIST	ALI HAYMOUR NDP	CHRIS KIBERMANIS LIB	THOMAS LUKASZUK PC	BOB RECKHOW AG	V	S	D	R	% VOTER TURNOUT
1	CARLISLE-1	516	27	40	74	1	142	0	0	0	27.5
2	CARLISLE-2	445	23	46	51	4	124	0	0	1	28.1
3	CARLISLE-3	443	16	51	77	3	147	1	0	0	33.2
4	CARLISLE-4	422	19	49	58	1	127	0	0	0	30.1
5	BARANOW-1	663	23	78	85	1	187	0	0	2	28.5
6	CARLISLE-5	367	10	31	42	3	86	0	0	1	23.7
7	CARLISLE-6	412	5	46	91	1	143	0	0	0	34.7
8	CAERNARVON-1	486	13	63	106	3	185	0	0	0	38.1
9	CAERNARVON-2	515	28	77	69	7	181	0	0	0	35.1
10	CAERNARVON-3	462	24	41	60	4	129	0	0	0	27.9
11	CAERNARVON-4	474	10	51	66	7	134	0	0	1	28.5
12	CAERNARVON-5	562	20	56	64	2	142	1	0	1	25.4
13	CAERNARVON-6	503	20	59	103	7	189	0	0	0	37.6
14	CAERNARVON-7	464	14	70	106	8	198	0	0	1	42.9
15	BARANOW-2	412	13	20	52	4	89	0	0	0	21.6
16	DUNLUCE-1	293	5	37	49	3	94	0	0	0	32.1
17	DUNLUCE-2	520	10	80	121	3	214	0	0	0	41.2
18	DUNLUCE-3	419	14	27	58	1	100	0	0	1	24.1
19	DUNLUCE-4	398	9	85	84	1	179	0	0	0	45.0
20	LAKE BEAUMARIS	556	13	51	120	0	184	0	0	0	33.1
21	BEAUMARIS-1	430	5	59	106	0	170	0	0	0	39.5
22	BEAUMARIS-2	458	10	86	107	4	207	0	0	0	45.2
23	BEAUMARIS-3	386	12	66	79	2	159	0	0	0	41.2
24	BEAUMARIS-4	675	30	47	78	6	161	0	0	2	24.1
25	BEAUMARIS-5	416	10	50	79	0	139	0	0	1	33.7
26	BEAUMARIS-6	437	14	46	33	3	96	0	0	0	22.0
27	LORELEI-1	520	23	78	79	4	184	0	0	0	35.4
28	LORELEI-2	527	14	75	68	5	162	1	0	0	30.7
29	BEAUMARIS-7	468	12	92	66	3	173	0	0	0	37.0
30	LORELEI-3	498	21	71	97	6	195	0	0	1	39.4
31	DUNLUCE-5	446	23	65	81	5	174	0	0	0	39.0
32	DUNLUCE-6	381	10	32	41	3	86	0	0	0	22.6
33	DUNLUCE-7	590	18	56	48	4	126	0	0	1	21.5
34	DUNLUCE-8	386	13	55	89	5	162	0	0	0	42.0
35	DUNLUCE-9	399	14	48	61	2	125	0	0	0	31.3
36	DUNLUCE-10	382	4	10	28	3	45	0	0	0	11.8
37	DUNLUCE-11	544	14	92	98	2	206	1	0	0	37.9
38	DUNLUCE-12	540	5	85	94	4	188	0	0	2	35.2
39	LORELEI-4	524	21	66	63	2	152	0	0	0	29.0
40	LORELEI-5	555	19	82	76	2	179	0	0	0	32.3
41	LORELEI-6	468	12	49	50	1	112	0	0	0	23.9
42	LORELEI-7	397	15	47	74	4	140	0	0	0	35.3
43	BATURYN-1	470	25	61	55	3	144	0	1	0	30.9
44	BATURYN-2	398	16	74	86	3	179	0	0	0	45.0
45	BATURYN-3	525	18	64	118	4	204	0	0	1	39.0
46	BATURYN-4	450	20	65	76	7	168	0	0	1	37.6
47	BATURYN-5	481	11	55	95	1	162	0	0	1	33.9
48	BATURYN-6	455	22	59	71	4	156	1	0	0	34.3
49	BATURYN-7	439	13	69	97	1	180	0	0	0	41.0
50	BATURYN-8	441	23	49	80	5	157	0	0	0	35.6
51	BATURYN-9	348	10	56	71	1	138	0	0	0	39.7

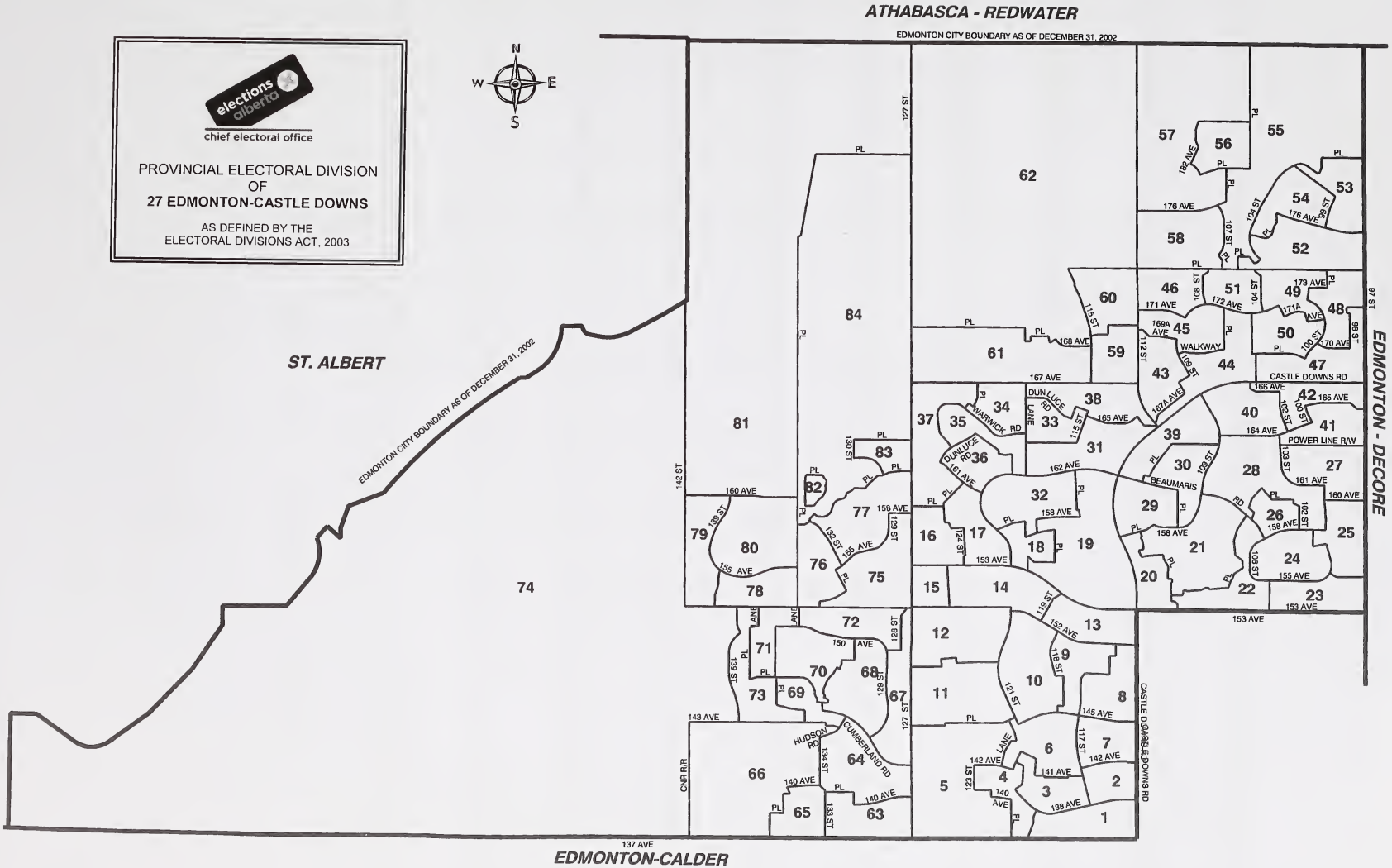
elections alberta
chief electoral office
PROVINCIAL ELECTORAL DIVISION
OF
27 EDMONTON-CASTLE DOWNS
AS DEFINED BY THE
ELECTORAL DIVISIONS ACT, 2003
N
W
E
S
ATHABASCA - REDWATER
EDMONTON CITY BOUNDARY AS OF DECEMBER 31, 2002
ST. ALBERT
EDMONTON CITY BOUNDARY AS OF DECEMBER 31, 2002
EDMONTON - DECORE
EDMONTON-CALDER
CASTLE DOWNS RD
POWER LINE R/W
WALKWAY
BEAUMARIS RD
DUNLUCE RD
HARWICK RD
HUDSON RD
CUMBERLAND RD
CNR R/R
137 AVE
153 AVE
97 ST
142 ST
127 ST

Electoral Division of Edmonton-Castle Downs
General Election Statement of Official Results - March 3, 2008

POLL NUMBER	NAME OF POLL	NAMES ON LIST	ALI HAYMOUR NDP	CHRIS KIBERMANIS LIB	THOMAS LUKASZUK PC	BOB RECKHOW AG	V	S	D	R	% VOTER TURNOUT
52	ELSINORE-1	480	8	108	87	6	209	0	0	0	43.5
53	ELSINORE-2	328	11	28	70	1	110	0	0	1	33.8
54	ELSINORE-3	474	10	75	97	2	184	0	0	0	38.8
55/58	ELSINORE-4/CHAMBRAY-3	558	12	84	106	1	203	0	0	0	36.4
56	CHAMBRAY-1	273	4	39	52	3	98	0	0	0	35.9
57	CHAMBRAY-2	726	19	59	114	3	195	0	0	0	26.9
59	CANOSSA-1	130	1	12	36	1	50	1	0	0	38.5
60	CANOSSA-2	543	6	63	98	6	173	0	0	0	31.9
61	CANOSSA-3	344	9	26	48	5	88	0	0	1	25.9
62A	CANOSSA-4	400	6	35	65	1	107	0	0	0	26.8
62B	CANOSSA-4	415	11	44	63	0	118	0	0	1	28.7
63	HUDSON-1	373	14	30	40	3	87	0	1	0	23.6
64	HUDSON-2	535	6	45	92	5	148	0	0	0	27.7
65	HUDSON-3	172	8	5	20	4	37	0	0	0	21.5
66	HUDSON-4	518	19	43	73	4	139	0	0	0	26.8
67	CUMBERLAND-1	529	10	66	97	5	178	1	0	0	33.6
68	CUMBERLAND-2	562	9	61	70	3	143	0	0	0	25.4
69	CUMBERLAND-3	312	4	45	54	5	108	0	0	0	34.6
70	CUMBERLAND-4	375	12	54	73	2	141	0	0	0	37.6
71	CUMBERLAND-5	362	12	54	61	4	131	0	0	0	36.2
72	CUMBERLAND-6	545	8	56	73	0	137	0	0	0	25.1
73	CARLTON-1	487	13	72	66	7	158	0	0	0	32.4
74	CARLTON-2	443	18	69	67	7	161	0	0	0	36.3
75A	OXFORD-1	388	10	23	34	3	70	0	0	0	18.0
75B	OXFORD-1	375	4	13	45	0	62	0	0	0	16.5
76	OXFORD-2	523	17	68	107	0	192	0	0	0	36.7
77	OXFORD-3	670	17	88	120	5	230	0	0	0	34.3
78	CARLTON-3	383	13	52	52	2	119	0	0	0	31.1
79	CARLTON-4	338	6	32	51	2	91	0	0	2	27.5
80	CARLTON-5	471	9	55	86	2	152	0	0	0	32.3
81	CARLTON-6	74	0	1	2	0	3	0	0	0	4.1
82	PALISADES-1	227	5	28	41	2	76	0	0	0	33.5
83	OXFORD-4	327	5	24	57	0	86	0	0	0	26.3
84	PALISADES-2	526	13	61	90	10	174	0	0	0	33.1
85	ADVANCE		180	386	764	27	1,357	1	0	4	
86	MOBILE-LIONS VILLAGE		8	50	60	0	118	0	0	0	
87	MOBILE-GRACE MANOR		11	8	29	1	49	0	0	2	
88	SPECIAL BALLOT		20	61	119	2	202	0	0	18	
	TOTAL	**37,952**	**1,341**	**5,090**	**7,159**	**297**	**13,887**	**8**	**2**	**47**	**36.7**

V=Valid Ballots S=Spoiled Ballots D=Declined Ballots R=Rejected Ballots

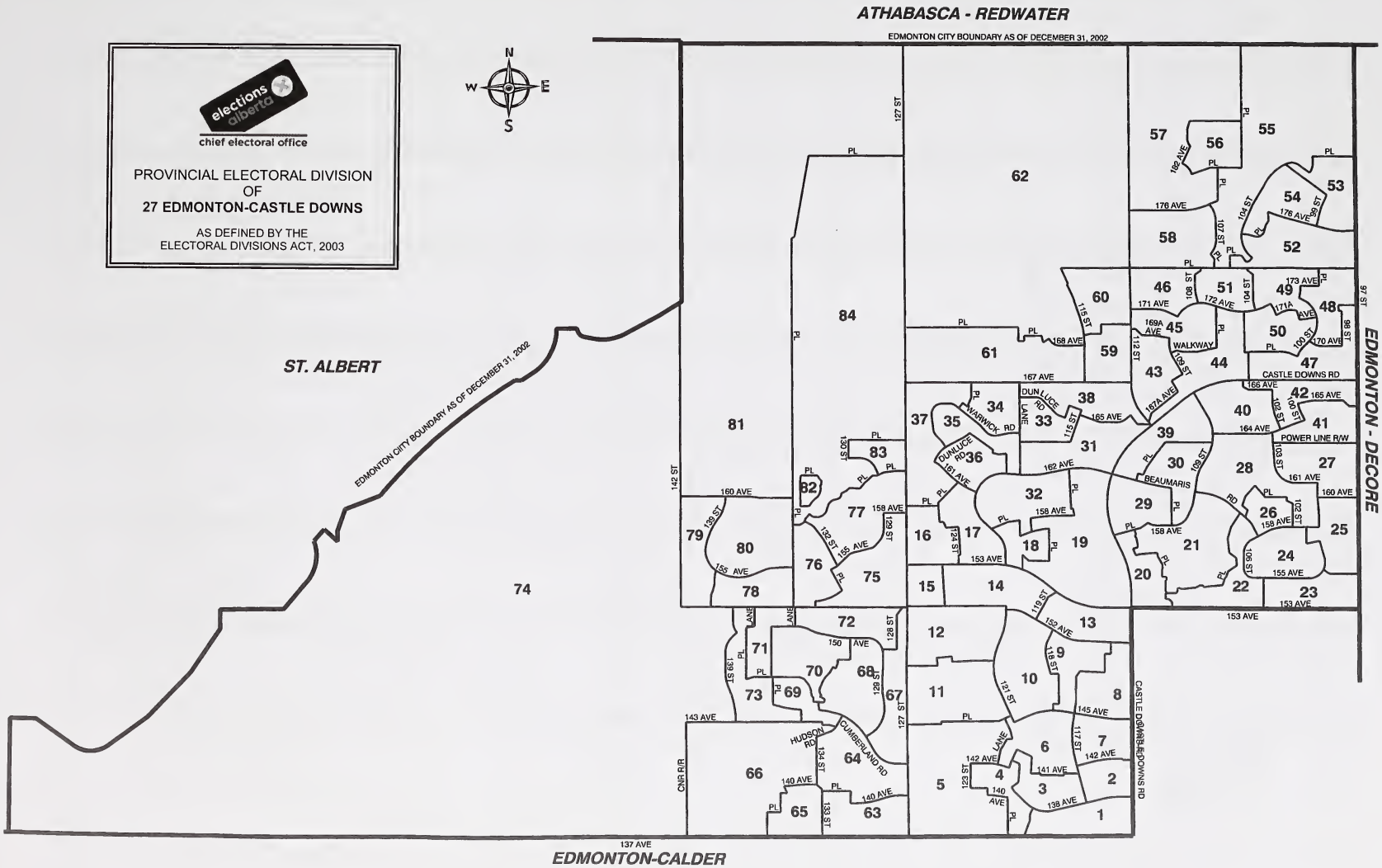
elections alberta
chief electoral office
PROVINCIAL ELECTORAL DIVISION
OF
27 EDMONTON-CASTLE DOWNS
AS DEFINED BY THE
ELECTORAL DIVISIONS ACT, 2003
N
W
E
S
ATHABASCA - REDWATER
EDMONTON CITY BOUNDARY AS OF DECEMBER 31, 2002
ST. ALBERT
EDMONTON CITY BOUNDARY AS OF DECEMBER 31, 2002
EDMONTON - DECORE
EDMONTON-CALDER
CASTLE DOWNS RD
POWER LINE R/W
WALKWAY
BEAUMARIS RD
DUNLUCE RD
WARWICK RD
HUDSON RD
CUMBERLAND RD
CNR R/R
97 ST
127 ST
142 ST
137 AVE
153 AVE
155 AVE
158 AVE
160 AVE
161 AVE
162 AVE
164 AVE
165 AVE
166 AVE
167 AVE
168 AVE
171 AVE
172 AVE
173 AVE
176 AVE
178 AVE
138 AVE
140 AVE
141 AVE
142 AVE
143 AVE
145 AVE
150 AVE
152 AVE
158 AVE
170 AVE
171A AVE
169A AVE
167A AVE
99 ST
100 ST
102 ST
103 ST
104 ST
106 ST
107 ST
108 ST
109 ST
112 ST
115 ST
116 ST
117 ST
118 ST
119 ST
121 ST
123 ST
124 ST
128 ST
129 ST
130 ST
132 ST
133 ST
134 ST
139 ST
140 ST
LANE
PL

Electoral Division of Edmonton-Centre
General Election Statement of Official Results - March 3, 2008

POLL NUMBER	NAME OF POLL	NAMES ON LIST	DERON BILOUS NDP	LAURIE BLAKEMAN LIB	BILL DONAHUE PC	JAMES IVERSON WAP	DAVID PARKER AG	MARGARET SAUNTER AP	V	S	D	R	% VOTER TURNOUT
1	BOUNDARY NORTHWEST	397	41	40	33	3	3	0	120	0	0	0	30.2
2	QUEEN MARY PARK	510	29	83	74	4	7	2	199	0	0	1	39.2
3	HUDSON BAY RESERVE # 1	654	39	92	48	6	5	0	190	1	0	0	29.1
4	QUEEN MARY SCHOOL	264	21	32	12	1	4	0	70	0	0	0	26.5
5	MCDOUGALL	420	29	29	26	5	2	0	91	0	0	0	21.7
6	ARMOURY	309	19	26	19	0	7	0	71	1	0	0	23.0
7	KINGSWAY	399	23	14	13	0	5	1	56	1	0	0	14.0
8	ARMOURY SOUTH	500	33	24	11	3	3	0	74	0	0	0	14.8
9A	SOUTH ST JOSEPH	426	31	21	25	4	8	1	90	0	0	0	21.1
9B	SOUTH ST JOSEPH	384	27	23	19	0	2	0	71	0	0	1	18.8
10	ST JOSEPH	526	45	30	16	1	3	1	96	0	0	0	18.3
11	HUDSON BAY RESERVE # 2	499	54	30	28	2	3	0	117	0	0	0	23.4
12	THE POINT	651	31	67	83	6	10	0	197	0	0	0	30.3
13A	OLIVER	670	30	14	25	2	5	0	76	0	0	0	11.3
13B	OLIVER	387	33	20	23	0	6	0	82	0	0	0	21.2
14A	OLIVER EAST	838	24	49	34	1	4	0	112	0	0	3	13.7
14B	OLIVER EAST	809	18	23	24	3	6	0	74	4	0	0	9.1
15A	GRANT MACEWAN A	474	39	16	13	2	4	0	74	0	0	0	15.6
15B	GRANT MACEWAN B	278	12	8	9	0	2	1	32	0	0	0	11.5
16	BOUNDARY EAST	548	36	52	27	1	5	0	121	0	0	0	22.1
17	CHURCHILL SQUARE	589	25	60	19	2	10	1	117	0	1	0	20.0
18A	CITY CENTRE	775	16	66	22	1	0	1	106	0	0	0	13.7
18B	CITY CENTRE	796	12	66	45	2	7	0	132	0	0	0	16.6
19	AVC	634	46	76	30	2	12	1	167	0	0	1	26.5
20A	RAILTOWN EAST A	339	19	29	36	0	1	0	85	1	1	0	25.4
20B	RAILTOWN EAST B	328	18	41	25	1	5	1	91	3	0	0	27.7
21A/21B	RAILTOWN A/RAILTOWN B	726	17	36	17	2	5	0	77	0	0	0	10.6
21C	RAILTOWN C	328	9	41	33	1	1	0	85	0	0	0	25.9
22	KITCHENER PARK	454	27	53	18	7	4	0	109	0	0	0	24.0
23	KITCHENER PARK NORTH	599	46	103	43	2	8	1	203	0	0	1	34.1
24	OLIVER SOUTH	608	31	80	25	5	4	0	145	0	0	0	23.8
25	OLIVER SCHOOL	300	23	46	14	3	3	0	89	0	0	1	30.0
26	OLIVER SCHOOL WEST	548	54	84	104	6	9	2	259	1	0	5	48.2
27	PAUL KANE PARK	596	47	77	30	3	13	0	170	0	0	1	28.7
28	STONY PLAIN ROAD	571	44	51	34	4	7	0	140	0	0	0	24.5
29	BOUNDARY WEST	432	13	59	41	3	7	0	123	0	0	0	28.5
30	JASPER NORTH	463	29	62	24	1	11	1	128	0	0	1	27.9

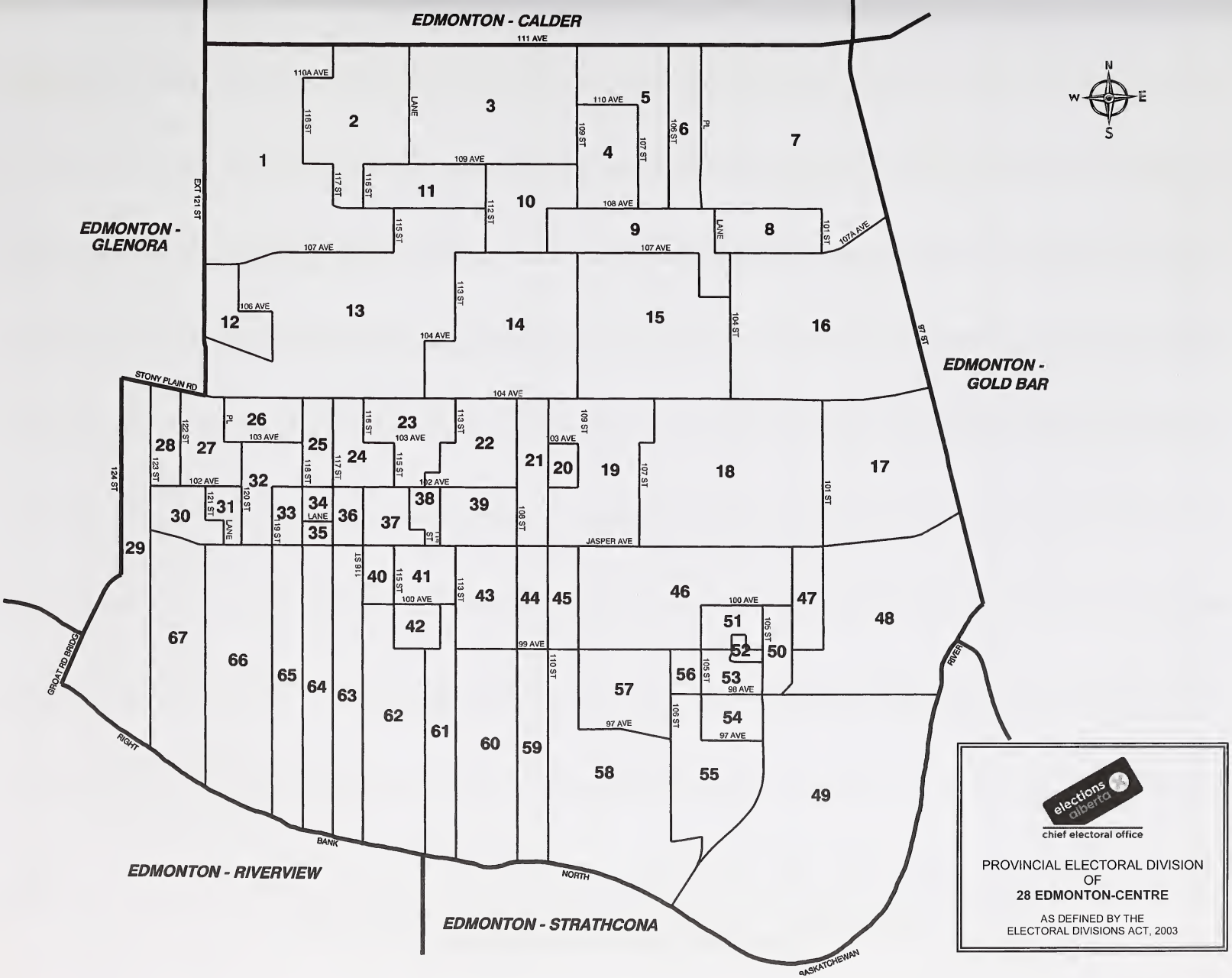
EDMONTON - CALDER
EDMONTON - GLENORA
EDMONTON - GOLD BAR
EDMONTON - RIVERVIEW
EDMONTON - STRATHCONA
111 AVE
110A AVE
110 AVE
109 AVE
108 AVE
107 AVE
107A AVE
106 AVE
104 AVE
103 AVE
102 AVE
100 AVE
99 AVE
98 AVE
97 AVE
JASPER AVE
STONY PLAIN RD
GROAT RD BRIDGE
EXT 121 ST
124 ST
122 ST
121 ST
120 ST
119 ST
118 ST
117 ST
116 ST
115 ST
113 ST
112 ST
110 ST
109 ST
107 ST
106 ST
105 ST
104 ST
101 ST
97 ST
LANE
PL
RIGHT
BANK
NORTH
SASKATCHEWAN
RIVER
N
S
E
W
elections alberta
chief electoral office
PROVINCIAL ELECTORAL DIVISION
OF
28 EDMONTON-CENTRE
AS DEFINED BY THE
ELECTORAL DIVISIONS ACT, 2003

Electoral Division of Edmonton-Centre
General Election Statement of Official Results - March 3, 2008

POLL NUMBER	NAME OF POLL	NAMES ON LIST	DERON BILOUS NDP	LAURIE BLAKEMAN LIB	BILL DONAHUE PC	JAMES IVERSON WAP	DAVID PARKER AG	MARGARET SAUNTER AP	V	S	D	R	% VOTER TURNOUT
31	PAUL KANE PARK SOUTH	540	15	57	26	1	4	0	103	0	0	0	19.1
32	SYNAGOGUE	476	27	53	39	1	6	1	127	0	0	0	26.7
33	SYNAGOGUE EAST	382	11	59	38	1	1	0	110	0	0	0	28.8
34	OLIVER SCHOOL SOUTH	384	10	38	27	1	4	0	80	1	0	0	20.8
35	HULL	317	16	54	25	2	6	0	103	2	0	0	32.5
36	EAST HULL	459	20	75	31	0	9	2	137	1	0	2	30.3
37	KITCHENER PARK SOUTH	568	25	77	38	2	5	0	147	1	0	0	25.9
38	BASILICA NORTH	550	23	74	40	0	4	1	142	1	0	0	25.8
39	GENERAL NORTH	513	22	55	36	0	13	0	126	0	0	0	24.6
40	NOTLEY PARK	375	26	58	28	2	4	1	119	0	0	0	31.7
41	BASILICA	469	49	79	44	4	5	0	181	2	0	1	38.8
42	BASILICA SOUTH	469	24	112	68	3	10	0	217	0	0	0	46.3
43	EDMONTON GENERAL	660	31	112	63	2	9	0	217	2	0	2	33.2
44	GENERAL EAST	628	28	72	27	2	4	0	133	0	0	1	21.3
45	RAIL VIEW	592	33	103	58	2	8	0	204	0	0	0	34.5
46	JASPER SOUTH	253	18	51	31	1	4	2	107	0	0	0	42.3
47	VETERANS PARK	528	36	59	34	5	5	0	139	2	0	0	26.3
48	ROSSDALE	331	15	22	17	1	2	0	57	0	0	0	17.2
49	SOUTH ROSSDALE	442	15	153	54	6	9	0	237	0	0	0	53.6
50	HILL VIEW	567	28	68	36	2	4	0	138	0	0	0	24.3
51	MCKAY NORTH	420	19	69	26	5	11	0	130	0	0	0	31.0
52	HILLTOP	431	22	70	40	2	6	0	140	0	0	0	32.5
53	MCKAY AVENUE	351	25	41	30	2	6	0	104	0	0	0	29.6
54	MCKAY SOUTH	496	35	50	22	2	11	0	120	0	0	0	24.2
55	GOVERNMENT VIEW	446	29	68	41	1	8	1	148	0	0	0	33.2
56	MCKAY WEST	286	18	29	17	2	8	0	74	0	0	0	25.9
57	GOVERNMENT VIEW NORTH	386	27	45	12	5	2	0	91	0	0	1	23.8
58	BOUNDARY SOUTH	544	22	141	77	1	5	0	246	1	0	0	45.2
59	GRANDIN	375	29	73	35	1	7	0	145	0	0	0	38.7
60	WEST GRANDIN	509	22	123	71	3	14	0	233	1	0	0	45.8
61	BRIDGE VIEW	427	26	80	51	1	6	0	164	0	0	0	38.4
62	PANORAMA	160	2	28	34	2	0	0	66	0	0	0	41.3
63	GAZEBO PARK	283	18	69	55	1	3	0	146	1	0	0	51.6
64	GOLF VIEW	278	8	67	37	0	3	0	115	1	0	0	41.4
65	VICTORIA PARK	329	8	71	65	6	0	0	150	0	0	0	45.6
66	VALLEY VIEW	430	13	78	64	1	9	1	166	0	0	0	38.6
67	TOP OF THE VALLEY	503	18	87	63	4	5	0	177	0	0	0	35.2

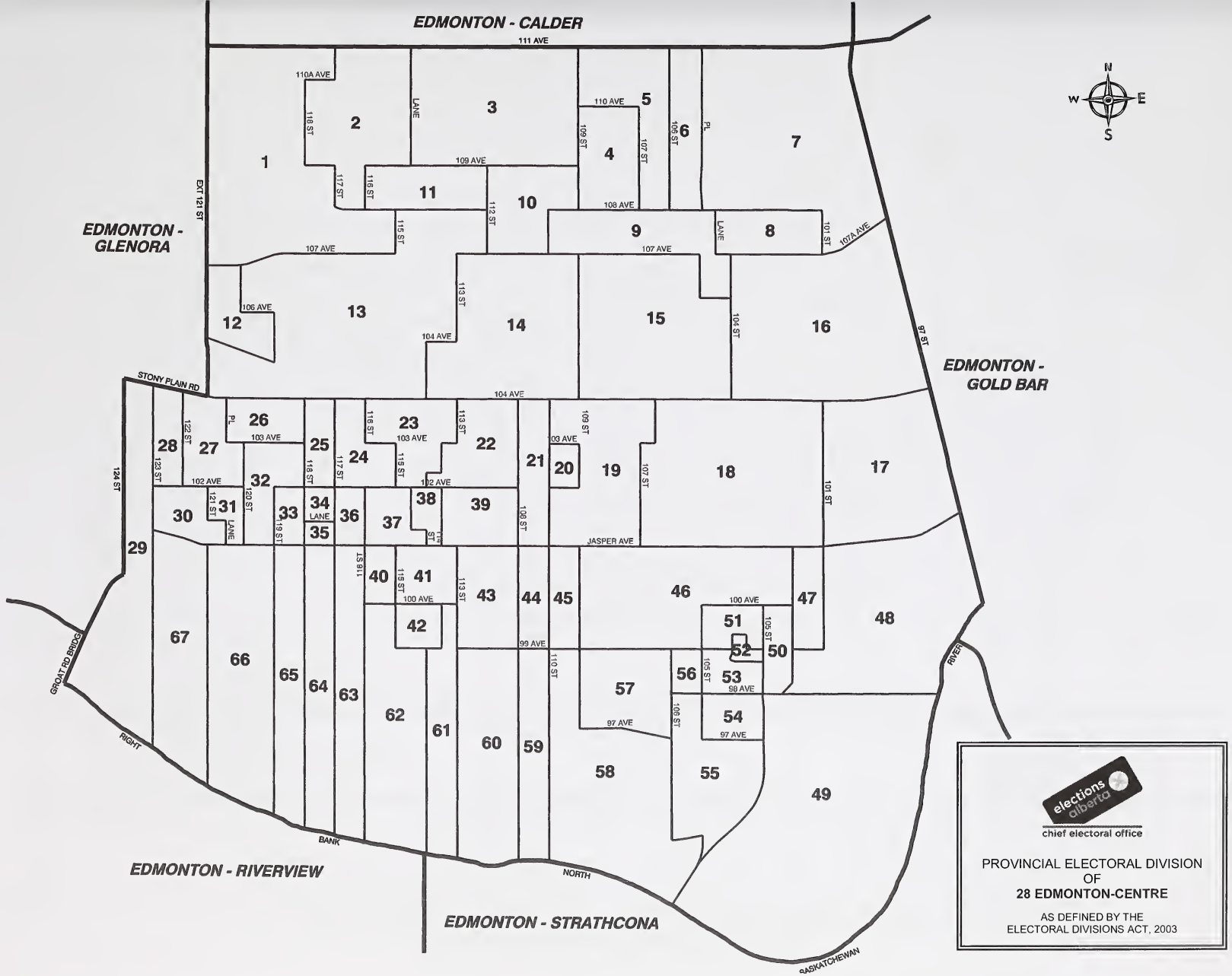

elections alberta
chief electoral office

PROVINCIAL ELECTORAL DIVISION
OF
28 EDMONTON-CENTRE

AS DEFINED BY THE
ELECTORAL DIVISIONS ACT, 2003

Electoral Division of Edmonton-Centre
General Election Statement of Official Results - March 3, 2008

POLL NUMBER	NAME OF POLL	NAMES ON LIST	DERON BILOUS NDP	LAURIE BLAKEMAN LIB	BILL DONAHUE PC	JAMES IVERSON WAP	DAVID PARKER AG	MARGARET SAUNTER AP	V	S	D	R	% VOTER TURNOUT
68	ADVANCE		92	263	205	12	32	4	608	1	0	1	
69	MOBILE-ANSGAR/EXCEL SOCIETY/GRAND MANOR/DNIPRO		35	62	72	5	2	0	176	0	0	4	
70	MOBILE-CHURCHILL/ROSEDALE ESTATE		27	139	140	2	3	3	314	0	2	5	
71	MOBILE-ST. JOACHIM/ROSEDALE MANOR/TEGLER		45	87	67	3	1	0	203	0	0	0	
72	MOBILE-GENERAL HOSPITAL 1		7	21	31	3	3	4	69	2	0	1	
73	MOBILE-GENERAL HOSPITAL 2/KIWANIS		2	9	20	1	1	1	34	0	2	0	
74	MOBILE-ROYAL ALEXANDRA HOSPITAL 1		23	26	59	5	3	5	121	0	1	5	
75	MOBILE-ROYAL ALEXANDRA HOSPITAL 2/3		7	12	19	1	0	1	40	0	0	0	
76	SPECIAL BALLOT		22	80	56	2	6	1	167	0	0	33	
	TOTAL	**35,186**	**2,163**	**5,042**	**3,291**	**200**	**472**	**42**	**11,210**	**31**	**7**	**71**	**32.1**

V=Valid Ballots **S=Spoiled Ballots** **D=Declined Ballots** **R=Rejected Ballots**

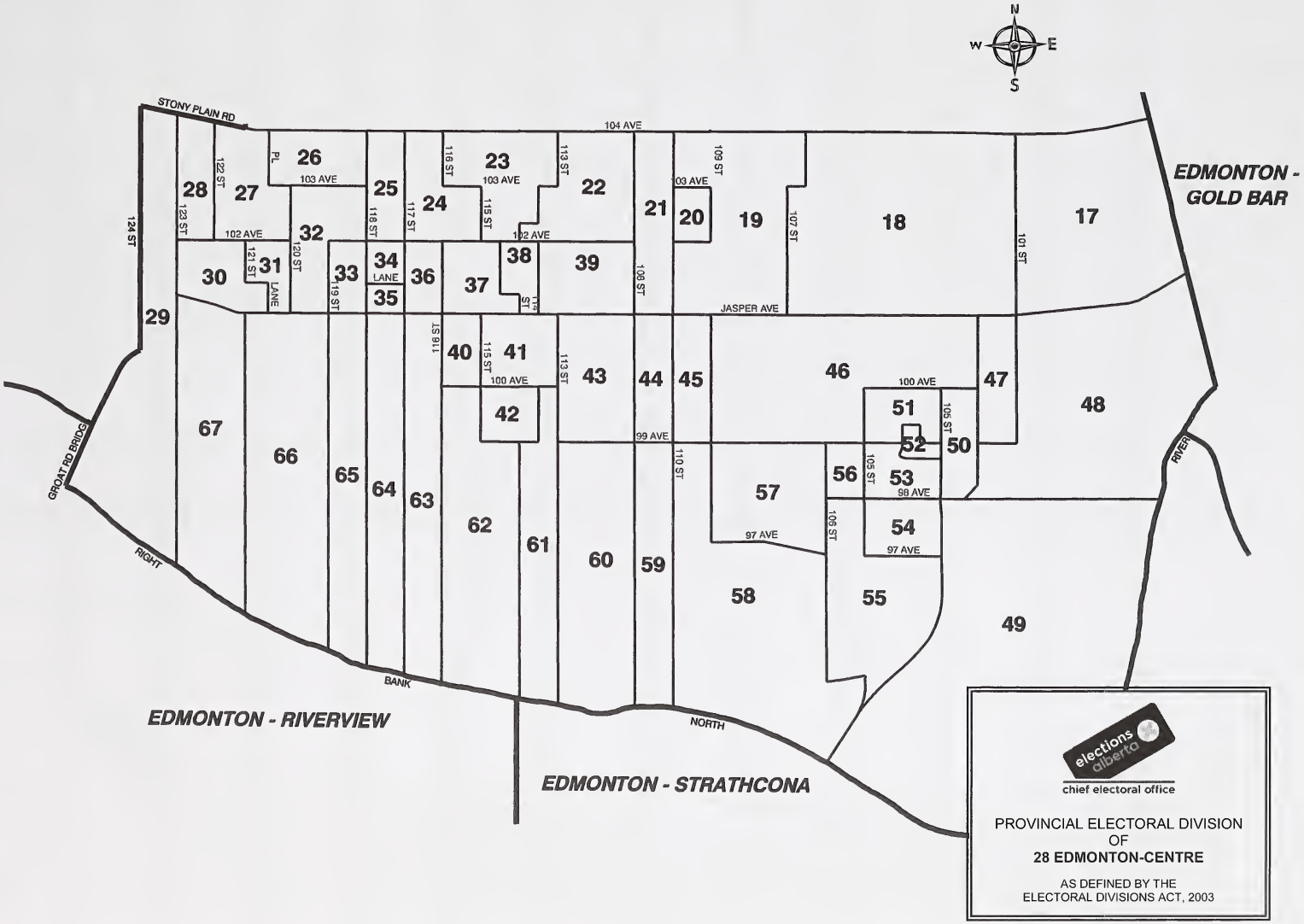
N
W
E
S
STONY PLAIN RD
104 AVE
EDMONTON - GOLD BAR
124 ST
123 ST
122 ST
121 ST
120 ST
119 ST
118 ST
117 ST
116 ST
115 ST
113 ST
109 ST
108 ST
107 ST
101 ST
105 ST
110 ST
103 AVE
102 AVE
100 AVE
99 AVE
98 AVE
97 AVE
JASPER AVE
LANE
PL
GROAT RD BRIDGE
RIGHT
BANK
NORTH
RIVER
EDMONTON - RIVERVIEW
EDMONTON - STRATHCONA
17
18
19
20
21
22
23
24
25
26
27
28
29
30
31
32
33
34
35
36
37
38
39
40
41
42
43
44
45
46
47
48
49
50
51
52
53
54
55
56
57
58
59
60
61
62
63
64
65
66
67
elections alberta
chief electoral office
PROVINCIAL ELECTORAL DIVISION
OF
28 EDMONTON-CENTRE
AS DEFINED BY THE
ELECTORAL DIVISIONS ACT, 2003

Electoral Division of Edmonton-Decore
General Election Statement of Official Results - March 3, 2008

POLL NUMBER	NAME OF POLL	NAMES ON LIST	BILL BONKO LIB	TREY CAPNERHURST AG	SID SADIK NDP	JANICE SARICH PC	V	S	D	R	% VOTER TURNOUT
1	KILLARNEY 01	522	44	7	17	36	104	0	0	0	19.9
2	KILLARNEY 02	471	58	2	25	73	158	0	0	0	33.5
3	KILLARNEY 03	514	39	7	21	59	126	0	0	0	24.5
4	KILLARNEY 04	421	29	2	19	50	100	0	0	0	23.8
5	KILLARNEY 05	388	49	4	18	49	120	0	0	0	30.9
6	KILLARNEY 06	670	62	9	29	66	166	1	0	1	24.9
7	GLENGARRY 07	443	53	4	17	67	141	4	0	0	31.8
8	GLENGARRY 08	465	85	8	24	44	161	3	0	0	34.6
9	GLENGARRY 09	386	63	3	24	63	153	4	0	1	39.9
10	GLENGARRY 10	349	30	0	11	17	58	1	0	0	16.6
11	GLENGARRY 11	425	50	7	25	68	150	2	0	0	35.3
12	GLENGARRY 12	388	78	5	19	60	162	3	1	0	42.0
13	NORTHMOUNT 13	424	61	0	9	54	124	1	0	0	29.2
14	NORTHMOUNT 14	368	58	1	19	77	155	2	0	0	42.1
15	NORTHMOUNT 15	625	87	6	21	90	204	3	0	0	32.6
16	NORTHMOUNT 16	543	52	3	28	45	128	0	0	1	23.8
17	NORTHMOUNT 17	487	95	6	22	69	192	1	0	0	39.4
18	EVANSDALE 18	384	68	2	23	64	157	1	0	0	40.9
19	EVANSDALE 19	451	16	2	14	30	62	0	0	1	14.0
20	EVANSDALE 20	441	27	5	22	19	73	0	0	0	16.6
21	EVANSDALE 21	621	21	0	17	14	52	1	0	0	8.4
22	EVANSDALE 22	486	75	0	27	98	200	0	1	2	41.8
23	EVANSDALE 23	387	53	3	28	66	150	1	0	0	38.8
24	EVANSDALE 24	435	51	7	23	114	195	0	0	0	44.8
25	EVANSDALE 25	477	85	5	24	85	199	0	0	0	41.7
26	EVANSDALE 26	372	64	2	17	59	142	0	0	0	38.2
27	BELLE RIVE 27	330	30	0	8	27	65	2	0	0	19.7
28	BELLE RIVE 28	598	69	3	11	79	162	1	0	0	27.1
29	BELLE RIVE 29	509	67	4	7	53	131	0	0	0	25.7
30	BELLE RIVE 30	541	47	1	28	65	141	1	0	0	26.1
31	MAYLIEWAN 31	611	54	1	21	79	155	0	0	1	25.5
32	MAYLIEWAN 32	483	79	2	21	58	160	0	0	0	33.1
33	MAYLIEWAN 33	565	79	3	24	82	188	0	0	0	33.3
34	MAYLIEWAN 34	423	50	2	14	59	125	0	0	0	29.6
35	MAYLIEWAN 35	523	63	0	12	69	144	0	0	0	27.5
36	MCLEOD PARK 36	413	64	3	19	61	147	0	0	0	35.6
37	MCLEOD PARK 37	498	60	3	17	70	150	0	0	0	30.1
38	MCLEOD PARK 38	423	38	4	17	73	132	0	0	1	31.4
39	MAYLIEWAN 39	746	77	5	17	100	199	0	0	0	26.7
40	MCLEOD PARK 40	804	98	4	33	111	246	0	0	1	30.7
41	MAYLIEWAN 41	606	51	3	26	53	133	0	0	0	21.9
42	MAYLIEWAN 42	601	65	3	11	77	156	0	0	0	26.0
43	MAYLIEWAN 43	454	52	4	12	36	104	0	0	0	22.9
44	BELLE RIVE 44	484	38	2	16	67	123	0	0	0	25.4
45	BELLE RIVE 45	446	56	5	11	64	136	0	0	0	30.5
46	BELLE RIVE 46	816	63	3	31	89	186	1	0	0	22.8
47	BELLE RIVE 47	656	63	4	19	78	164	1	0	0	25.0
48	BELLE RIVE 48	437	37	1	10	34	82	0	0	0	18.8
49	MAYLIEWAN 49	461	37	0	22	96	155	0	0	0	33.6
50	MAYLIEWAN 50	568	70	4	17	86	177	0	0	0	31.2
51	LAGO LINDO 51	630	65	6	24	89	184	1	0	0	29.2

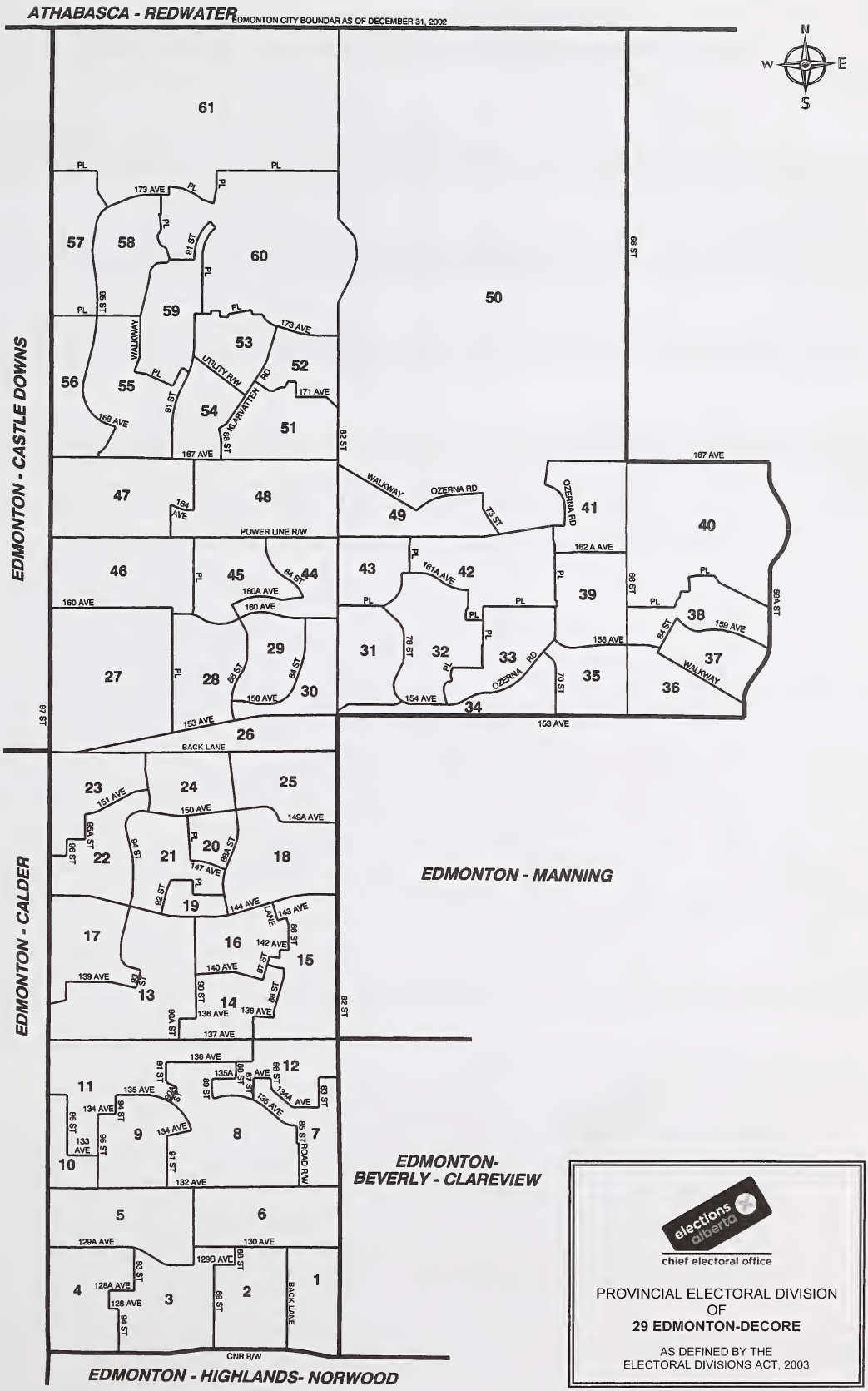
ATHABASCA - REDWATER
EDMONTON CITY BOUNDAR AS OF DECEMBER 31, 2002
N
W
E
S
EDMONTON - CASTLE DOWNS
EDMONTON - CALDER
EDMONTON - MANNING
EDMONTON-
BEVERLY - CLAREVIEW
EDMONTON - HIGHLANDS- NORWOOD
61
50
57
58
60
59
53
52
56
55
54
51
47
48
49
41
40
46
45
44
43
42
39
38
29
31
32
33
37
27
28
30
35
36
34
26
23
24
25
22
21
20
18
19
17
16
15
13
14
11
12
10
9
8
7
5
6
4
3
2
1
173 AVE
PL
91 ST
96 ST
WALKWAY
UTILITY R/W
CLARVATEN RD
171 AVE
169 AVE
167 AVE
164 AVE
82 ST
69 ST
OZERNA RD
73 ST
POWER LINE R/W
162 A AVE
161A AVE
160A AVE
160 AVE
84 ST
158 AVE
159 AVE
95A ST
78 ST
70 ST
154 AVE
153 AVE
156 AVE
99 ST
BACK LANE
151 AVE
150 AVE
149A AVE
95A ST
147 AVE
144 AVE
143 AVE
142 AVE
140 AVE
139 AVE
137 AVE
136 AVE
135A AVE
135 AVE
134 AVE
133 AVE
132 AVE
129A AVE
130 AVE
129B AVE
128A AVE
128 AVE
CNR R/W
elections alberta
chief electoral office
PROVINCIAL ELECTORAL DIVISION
OF
29 EDMONTON-DECORE
AS DEFINED BY THE
ELECTORAL DIVISIONS ACT, 2003

Electoral Division of Edmonton-Decore
General Election Statement of Official Results - March 3, 2008

POLL NUMBER	NAME OF POLL	NAMES ON LIST	BILL BONKO LIB	TREY CAPNERHURST AG	SID SADIK NDP	JANICE SARICH PC	V	S	D	R	% VOTER TURNOUT
52	LAGO LINDO 52	456	55	1	15	82	153	0	0	0	33.6
53	LAGO LINDO 53	380	25	1	12	31	69	0	0	0	18.2
54	LAGO LINDO 54	428	58	1	12	69	140	0	0	0	32.7
55	LAGO LINDO 55	673	82	7	24	105	218	1	0	0	32.4
56	LAGO LINDO 56	501	65	9	26	71	171	0	0	0	34.1
57	LAGO LINDO 57	537	78	9	11	88	186	0	0	0	34.6
58	LAGO LINDO 58	587	72	3	26	82	183	1	1	0	31.3
59	LAGO LINDO 59	558	85	10	21	106	222	0	0	0	39.8
60	LAGO LINDO 60	528	85	10	22	148	265	0	0	0	50.2
61	LAGO LINDO 61	367	55	2	5	45	107	0	0	0	29.2
62	ADVANCE		223	15	106	332	676	1	0	0	
63	MOBILE-CASA ROMA/POLISH VETERANS HALL		17	1	8	56	82	1	0	4	
64	MOBILE-DICKENSFIELD		21	2	10	16	49	0	0	0	
65	SPECIAL BALLOT		49	0	12	55	116	0	0	11	
	TOTAL	**30,584**	**3,895**	**241**	**1,301**	**4,577**	**10,014**	**39**	**3**	**24**	**32.8**

V=Valid Ballots **S=Spoiled Ballots** **D=Declined Ballots** **R=Rejected Ballots**

ATHABASCA - REDWATER

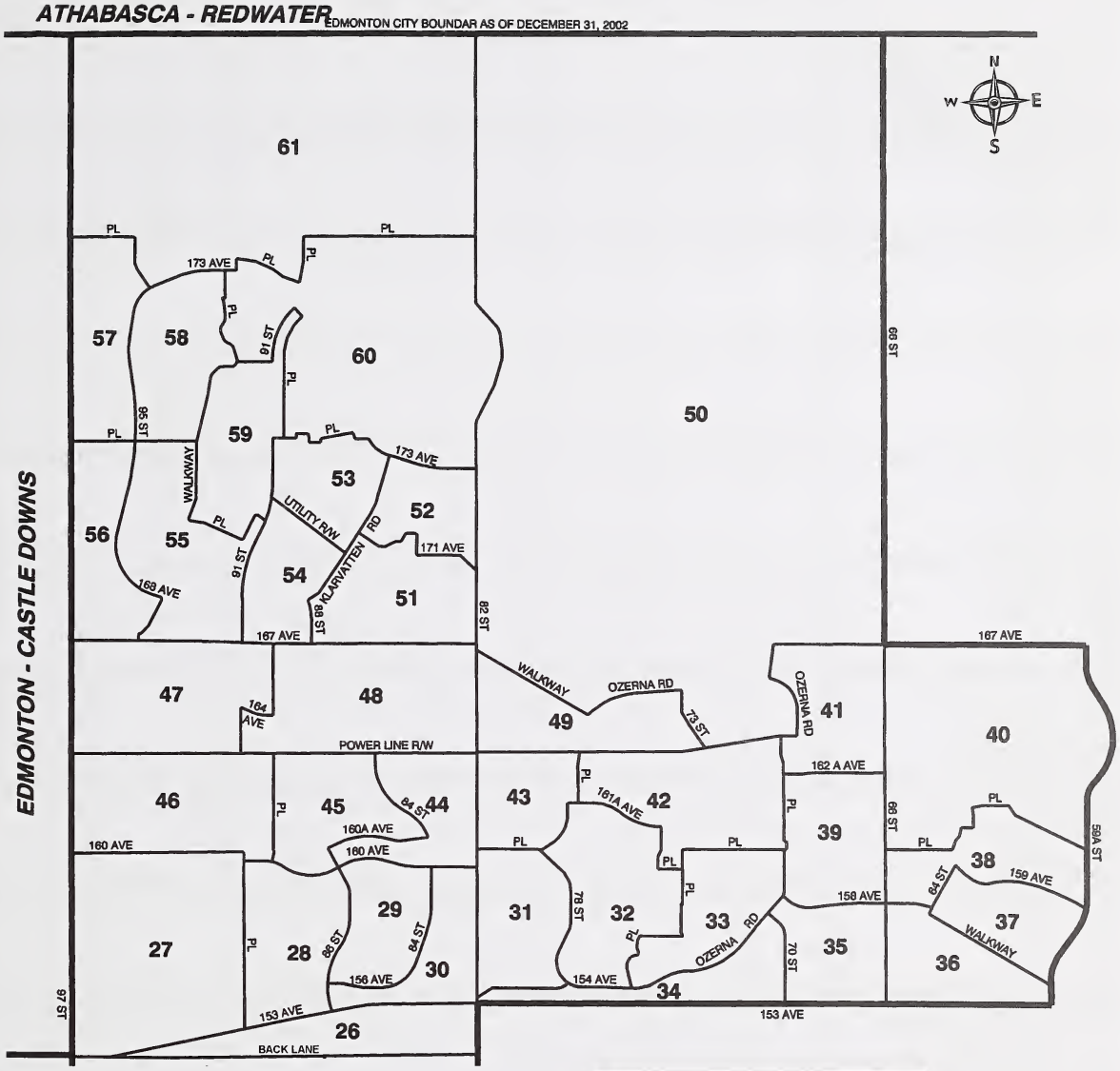

elections alberta
chief electoral office

PROVINCIAL ELECTORAL DIVISION
OF
29 EDMONTON-DECORE

AS DEFINED BY THE
ELECTORAL DIVISIONS ACT, 2003

Electoral Division of Edmonton-Ellerslie
General Election Statement of Official Results - March 3, 2008

POLL NUMBER	NAME OF POLL	NAMES ON LIST	BHARAT AGNIHOTRI LIB	MARILYN ASSHETON-SMITH NDP	NARESH BHARDWAJ PC	PAUL J. BOOS AG	KRISTA LEDDY WAP	CHERYL ULLAH SC	V	S	D	R	% VOTER TURNOUT
1	MEYONOHK	522	67	41	93	5	7	0	213	0	0	0	40.8
2	MEYONOHK	565	60	34	70	10	8	0	182	0	0	0	32.2
3	MEYONOHK	423	45	32	37	5	6	2	127	0	0	2	30.5
4	MEYONOHK	423	53	32	73	15	4	2	179	0	0	3	43.0
5	MEYONOHK	454	40	28	53	9	6	0	136	0	0	1	30.2
6A	TAWA	497	44	19	92	0	1	3	159	0	1	1	32.4
6B	TAWA	550	45	17	128	4	5	5	204	1	0	2	37.5
7	SATOO	499	51	28	76	2	19	1	177	0	0	0	35.5
8	SATOO	488	63	36	83	4	12	0	198	0	0	1	40.8
9	SATOO	446	54	29	72	11	8	2	176	0	0	2	39.9
10	SATOO	437	44	32	66	6	9	0	157	0	0	0	35.9
11	SATOO	448	47	18	92	1	9	0	167	0	0	2	37.7
12	SATOO	504	37	35	65	8	11	0	156	0	0	0	31.0
13	EKOTA	444	38	23	64	3	6	0	134	1	0	0	30.2
14	EKOTA	384	44	24	82	12	6	0	168	1	0	1	44.0
15	EKOTA	415	59	27	58	4	5	1	154	1	0	0	37.1
16	EKOTA	404	40	21	57	1	3	0	122	0	0	0	30.2
17	EKOTA	422	32	26	50	4	3	0	115	0	0	1	27.5
18	MENISA	514	32	34	109	3	7	2	187	0	0	1	36.6
19	MENISA	456	42	27	87	4	11	1	172	0	0	0	37.7
20	MENISA	479	64	36	100	4	5	4	213	0	0	0	44.5
21	MENISA	420	54	41	88	5	10	1	199	0	0	1	47.6
22	MENISA	357	36	26	77	2	5	0	146	0	0	0	40.9
23	MEYOKUMIN	542	67	29	39	4	4	1	144	0	0	0	26.6
24	MEYOKUMIN	480	52	21	33	5	8	2	121	0	0	2	25.6
25	MEYOKUMIN	433	47	21	72	3	3	0	146	0	1	0	33.9
26	MEYOKUMIN	473	52	25	62	3	6	2	150	0	0	0	31.7
27	MEYOKUMIN	456	47	32	68	5	7	0	159	0	0	1	35.1
28	SAKAW	513	50	32	69	4	8	1	164	0	0	0	32.0
29	SAKAW	505	35	21	58	3	4	0	121	0	0	0	24.0
30	SAKAW	526	42	38	64	2	19	2	167	0	0	2	32.1
31	SAKAW	348	28	35	34	2	3	0	102	0	0	1	29.6
32	SAKAW	425	52	36	60	7	6	1	162	0	0	1	38.4
33	SAKAW	442	52	25	60	0	6	1	144	0	0	2	33.0
34	SAKAW	432	56	26	62	2	15	1	162	0	0	0	37.5
35	POLLARD MEADOWS	514	46	15	61	8	5	0	135	0	0	1	26.5
36	POLLARD MEADOWS	602	83	42	55	7	3	2	192	0	0	0	31.9
37	POLLARD MEADOWS	509	50	41	51	2	7	1	152	0	0	0	29.9
38	POLLARD MEADOWS	529	41	28	47	3	6	0	125	0	0	1	23.8
39	POLLARD MEADOWS	345	14	23	19	5	0	1	62	0	0	1	18.3
40	POLLARD MEADOWS	522	57	42	76	2	1	1	179	0	0	0	34.3
41	POLLARD MEADOWS	318	31	8	30	1	1	0	71	0	0	1	22.6
42	DALY GROVE	396	58	9	55	3	12	1	138	1	0	0	34.8
43	DALY GROVE	411	34	16	49	9	12	3	123	1	0	0	29.9
44	DALY GROVE	571	46	33	76	2	9	2	168	1	0	0	29.4
45	DALY GROVE	614	53	32	45	9	10	1	150	0	0	0	24.4
46	DALY GROVE	382	40	24	29	5	7	0	105	0	0	0	27.5
47	DALY GROVE	397	48	33	65	7	6	0	159	1	0	0	40.1
48	CRAWFORD PLAINS	546	74	33	66	3	12	1	189	0	0	0	34.6
49	CRAWFORD PLAINS	568	59	29	74	6	6	0	174	2	0	0	30.6
50	CRAWFORD PLAINS	603	54	26	103	4	10	2	199	1	0	0	33.0

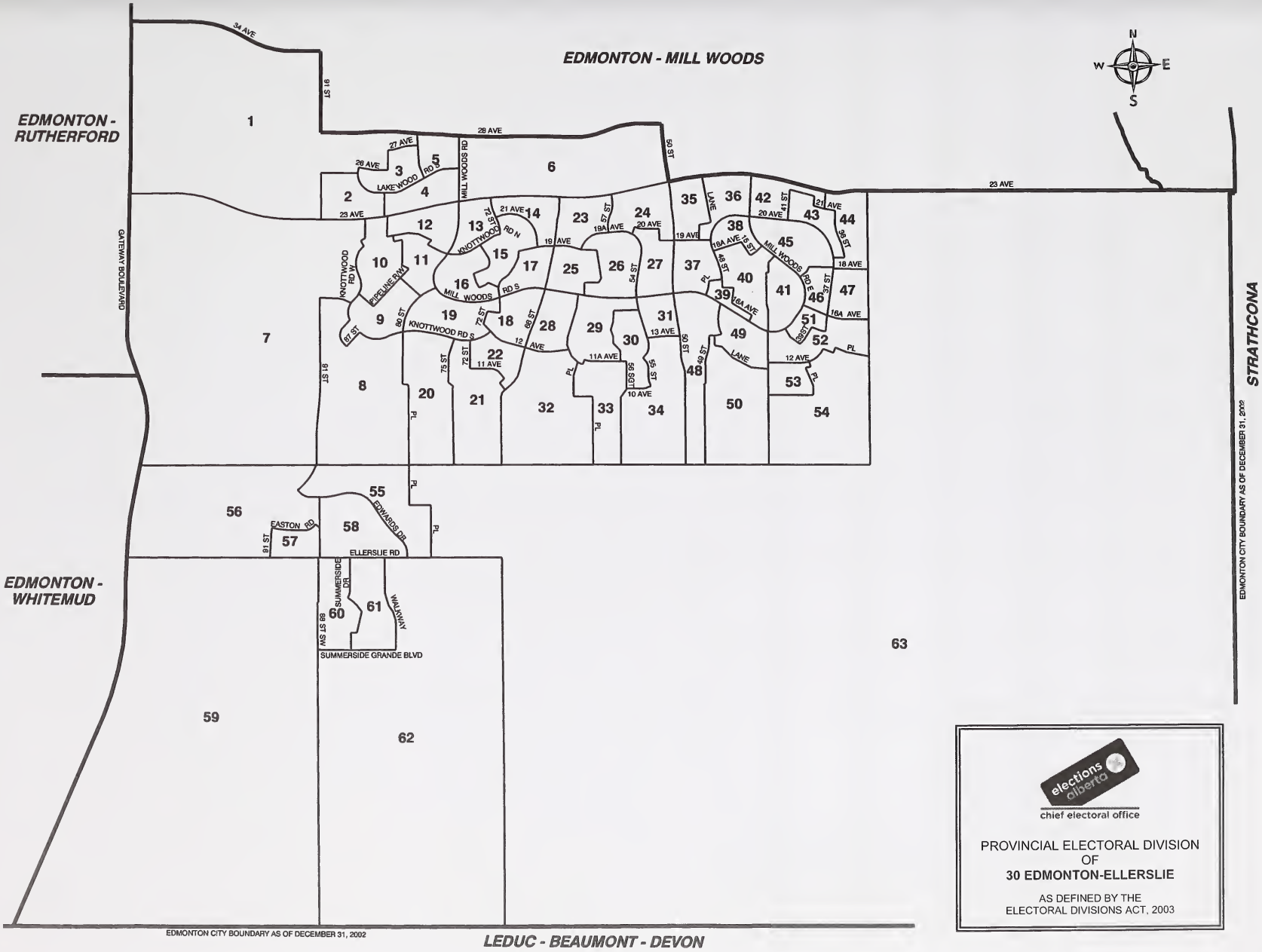

elections alberta
chief electoral office

PROVINCIAL ELECTORAL DIVISION
OF
30 EDMONTON-ELLERSLIE

AS DEFINED BY THE
ELECTORAL DIVISIONS ACT, 2003

Electoral Division of Edmonton-Ellerslie
General Election Statement of Official Results - March 3, 2008

POLL NUMBER	NAME OF POLL	NAMES ON LIST	BHARAT AGNIHOTRI LIB	MARILYN ASSHETON-SMITH NDP	NARESH BHARDWAJ PC	PAUL J. BOOS AG	KRISTA LEDDY WAP	CHERYL ULLAH SC	V	S	D	R	% VOTER TURNOUT
51	CRAWFORD PLAINS	354	8	15	31	2	5	0	61	0	0	0	17.2
52	CRAWFORD PLAINS	439	38	44	68	9	3	3	165	0	0	1	37.8
53	CRAWFORD PLAINS	397	33	23	40	8	4	1	109	0	0	1	27.7
54	CRAWFORD PLAINS	497	52	43	60	10	12	2	179	0	0	0	36.0
55A	ELLERSLIE CROSSING	646	78	33	56	7	10	0	184	0	0	2	28.8
55B	ELLERSLIE CROSSING	357	38	23	43	2	7	0	113	0	0	0	31.7
56	ELLERSLIE CROSSING	521	29	14	31	2	3	1	80	0	0	1	15.5
57	ELLERSLIE CROSSING	469	21	12	30	1	4	0	68	1	0	0	14.5
58A	ELLERSLIE CROSSING	590	57	51	26	9	6	0	149	0	0	2	25.6
58B	ELLERSLIE CROSSING	319	40	10	57	1	4	0	112	0	0	1	35.4
59	SUMMERSIDE	592	48	17	106	4	4	0	179	1	0	0	30.2
60	SUMMERSIDE	348	24	10	35	1	4	2	76	1	0	0	21.8
61	SUMMERSIDE	560	50	22	85	10	4	0	171	0	0	0	30.5
62	SUMMERSIDE	702	118	16	79	8	6	0	227	0	0	0	32.3
63	ELLERSLIE	573	48	19	82	5	5	0	159	0	0	1	27.9
64	ADVANCE 1		167	50	173	9	17	2	418	0	0	3	
65	ADVANCE 2		240	37	185	9	8	1	480	1	0	0	
66	SPECIAL BALLOT		44	11	40	0	3	0	98	4	0	17	
	TOTAL	**31,317**	**3,592**	**1,891**	**4,581**	**335**	**471**	**62**	**10,932**	**19**	**2**	**60**	**35.1**

V=Valid Ballots S=Spoiled Ballots D=Declined Ballots R=Rejected Ballots

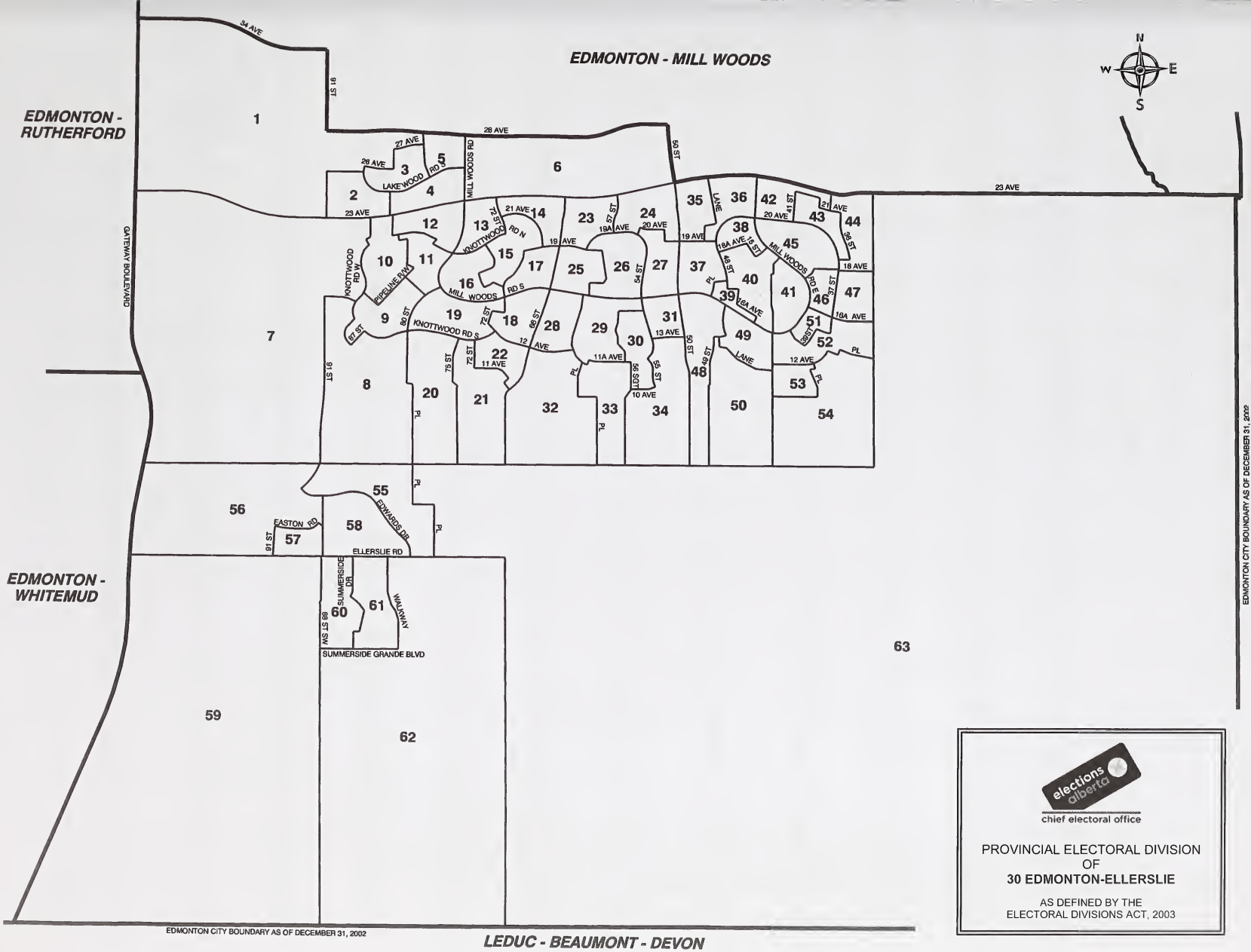

elections alberta
chief electoral office

PROVINCIAL ELECTORAL DIVISION
OF
30 EDMONTON-ELLERSLIE

AS DEFINED BY THE
ELECTORAL DIVISIONS ACT, 2003

Electoral Division of Edmonton-Glenora
General Election Statement of Official Results - March 3, 2008

POLL NUMBER	NAME OF POLL	NAMES ON LIST	ARLENE CHAPMAN NDP	PETER JOHNSTON AG	HEATHER KLIMCHUK PC	BRUCE MILLER LIB	ELDEN VAN HAUWAERT WAP	V	S	D	R	% VOTER TURNOUT
1	HIGH STREET	463	15	6	61	101	0	183	0	0	0	39.5
2	GLENORA 1	392	5	3	106	84	0	198	1	0	0	50.5
3	GLENORA 2	487	4	10	124	111	6	255	0	0	0	52.4
4	CAPITAL HILL 1	407	9	4	72	72	0	157	1	0	0	38.6
5	CRESCENT PLACE	474	12	7	71	54	2	146	0	0	0	30.8
6	CAPITAL HILL 2	496	30	3	90	78	3	204	0	0	0	41.1
7	GROVENOR 1	361	17	7	61	78	3	166	2	0	1	46.3
8	CANORA 1	504	23	6	43	38	6	116	0	0	0	23.0
9	CANORA 2	488	22	6	27	27	0	82	0	0	0	16.8
10	BRITANNIA 1	522	11	3	25	22	6	67	0	0	0	12.8
11	BRITANNIA 2	380	20	4	43	31	1	99	0	0	0	26.1
12	WESTLAWN 1	469	22	1	23	24	2	72	0	0	0	15.4
13	WESTLAWN 2	311	12	2	49	23	3	89	0	0	0	28.6
14	YOUNGSTOWN 1	509	22	8	45	48	2	125	0	1	0	24.8
15	YOUNGSTOWN 2	501	28	3	109	51	8	199	0	0	0	39.7
16	BRITANNIA 3	437	27	12	95	56	6	196	0	1	1	45.3
17	BRITANNIA 4	422	21	4	30	19	0	74	0	0	0	17.5
18	CANORA 3	435	25	4	48	31	5	113	1	0	0	26.0
19	BRIGHTVIEW 1	506	38	0	48	20	4	110	0	0	0	21.7
20	CANORA 4	513	47	6	66	47	3	169	0	0	1	33.1
21	GROVENOR 2	471	32	10	81	85	4	212	0	0	0	45.0
22	GROVENOR 3	532	23	13	120	109	6	271	1	0	0	50.9
23	GLENORA 3	383	21	5	88	89	1	204	0	0	0	53.3
24	GLENORA 4	394	18	8	62	102	4	194	0	0	0	49.2
25	GLENORA 5	452	27	6	83	116	2	234	1	0	0	51.8
26	HIGH STREET 2	572	28	7	57	129	2	223	0	0	1	39.2
27	HIGH STREET 3	503	21	10	28	55	1	115	1	0	0	22.9
28	HIGH STREET 4	557	20	1	35	48	3	107	0	0	0	19.2
29	WESTMOUNT 1	517	45	13	52	100	9	219	1	0	0	42.4
30	WESTMOUNT 2	748	52	10	59	104	2	227	2	0	0	30.3
31	WESTMOUNT 3	405	24	11	52	80	4	171	0	0	0	42.2
32	WESTMOUNT 4	495	41	4	68	95	6	214	0	0	0	43.2
33	WESTMOUNT 6	372	29	10	34	56	3	132	0	0	0	35.5
34	WESTMOUNT 5	488	38	13	66	93	5	215	0	0	0	44.1
35	CORONATION 1	498	21	5	82	89	9	206	0	0	0	41.4
36	CORONATION 3	445	14	5	58	121	9	207	0	0	0	46.5
37	CORONATION 2	396	26	13	57	102	3	201	1	0	0	50.8
38	CORONATION 4	317	21	1	83	72	1	178	0	0	0	56.2
39	MCQUEEN 1	402	18	0	71	30	6	125	0	0	1	31.3
40	MCQUEEN 3	467	23	7	84	63	10	187	0	0	0	40.0
41	MCQUEEN 2	533	32	2	100	85	5	224	0	0	0	42.0
42	HIGH PARK 1	465	20	4	69	42	5	140	0	0	1	30.3
43	HIGH PARK 2	402	18	3	82	38	3	144	0	0	0	35.8
44	HIGH PARK 3	436	12	5	80	58	4	159	0	0	0	36.5
45	MAYFIELD 1	463	35	8	92	47	8	190	0	0	0	41.0
46	MAYFIELD 2	377	14	3	80	44	3	144	0	0	0	38.2
47	MAYFIELD 4	354	21	5	51	56	5	138	0	0	0	39.0
48	MAYFIELD 3	449	17	5	97	54	5	178	0	0	0	39.6
49	WOODCROFT 1	535	28	4	64	95	7	198	0	0	0	37.0
50	WOODCROFT 1	454	21	4	49	38	2	114	0	0	1	25.3
51	INGLEWOOD 1	458	34	5	52	58	4	153	2	0	1	33.6

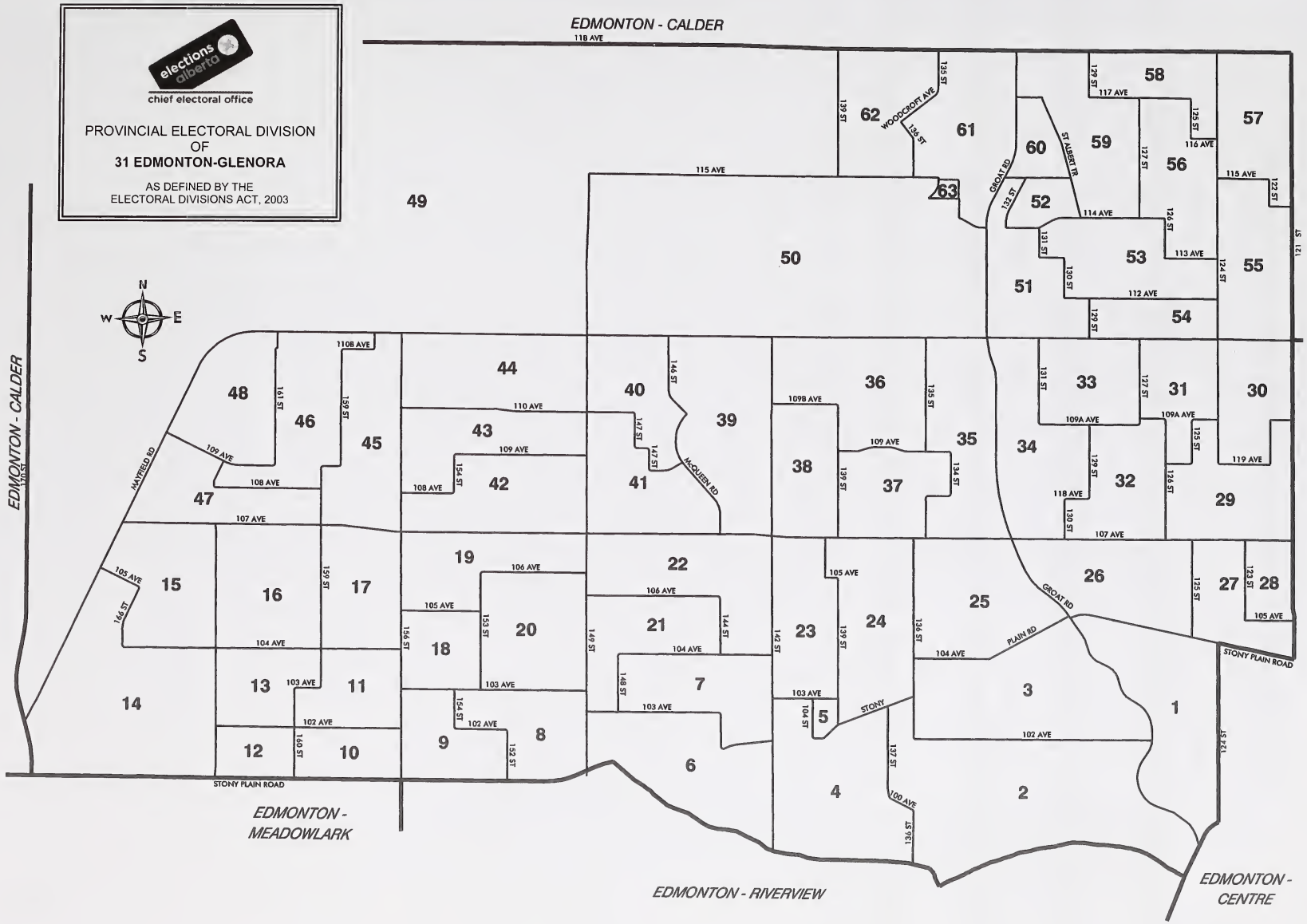
elections alberta
chief electoral office
PROVINCIAL ELECTORAL DIVISION
OF
31 EDMONTON-GLENORA
AS DEFINED BY THE
ELECTORAL DIVISIONS ACT, 2003
EDMONTON - CALDER
EDMONTON - MEADOWLARK
EDMONTON - RIVERVIEW
EDMONTON - CENTRE
STONY PLAIN ROAD
118 AVE
115 AVE
114 AVE
113 AVE
112 AVE
110B AVE
110 AVE
109B AVE
109A AVE
109 AVE
108 AVE
107 AVE
106 AVE
105 AVE
104 AVE
103 AVE
102 AVE
100 AVE
117 AVE
116 AVE
119 AVE
118 AVE
121 ST
124 ST
122 ST
123 ST
125 ST
126 ST
127 ST
129 ST
130 ST
131 ST
134 ST
135 ST
136 ST
137 ST
139 ST
142 ST
144 ST
146 ST
147 ST
148 ST
149 ST
152 ST
153 ST
154 ST
159 ST
160 ST
161 ST
104 ST
WOODCROFT AVE
ST ALBERT TR
GROAT RD
MCQUEEN RD
MAYFIELD RD
PLAIN RD
STONY
N
S
E
W
1
2
3
4
5
6
7
8
9
10
11
12
13
14
15
16
17
18
19
20
21
22
23
24
25
26
27
28
29
30
31
32
33
34
35
36
37
38
39
40
41
42
43
44
45
46
47
48
49
50
51
52
53
54
55
56
57
58
59
60
61
62
63

Electoral Division of Edmonton-Glenora
General Election Statement of Official Results - March 3, 2008

POLL NUMBER	NAME OF POLL	NAMES ON LIST	ARLENE CHAPMAN NDP	PETER JOHNSTON AG	HEATHER KLIMCHUK PC	BRUCE MILLER LIB	ELDEN VAN HAUWAERT WAP	V	S	D	R	% VOTER TURNOUT
52	INGLEWOOD 2	549	29	4	17	32	5	87	0	0	0	15.8
53	INGLEWOOD 3	623	32	17	75	104	8	236	0	0	0	37.9
54	INGLEWOOD 4	619	34	7	156	123	5	325	1	0	4	53.2
55	INGLEWOOD 5	472	34	9	42	76	1	162	1	0	0	34.3
56	INGLEWOOD 6	523	50	9	59	69	6	193	0	0	2	37.3
57	INGLEWOOD 7	457	28	6	39	44	6	123	0	0	0	26.9
58	INGLEWOOD 8	693	36	6	31	40	7	120	3	0	1	17.5
59	INGLEWOOD 9	483	25	7	70	60	2	164	0	0	0	34.0
60	INGLEWOOD 10	520	22	1	17	20	1	61	1	0	0	11.7
61	WOODCROFT 3	519	34	13	81	68	2	198	0	0	1	38.3
62	WOODCROFT 4	387	28	5	81	70	3	187	0	0	0	48.3
63	MEADOWCROFT	559	73	10	152	84	7	326	0	0	1	58.5
64	ADVANCE		87	11	271	264	21	654	0	0	1	
65	MOBILE-BRITANNIA/CANORA/MCQUEEN PL		15	1	67	27	0	110	0	0	3	
66	SPECIAL BALLOT		12	3	74	59	0	148	0	0	15	
	TOTAL	**29,821**	**1,743**	**408**	**4,604**	**4,508**	**275**	**11,538**	**20**	**2**	**36**	**38.8**

V=Valid Ballots **S=Spoiled Ballots** **D=Declined Ballots** **R=Rejected Ballots**

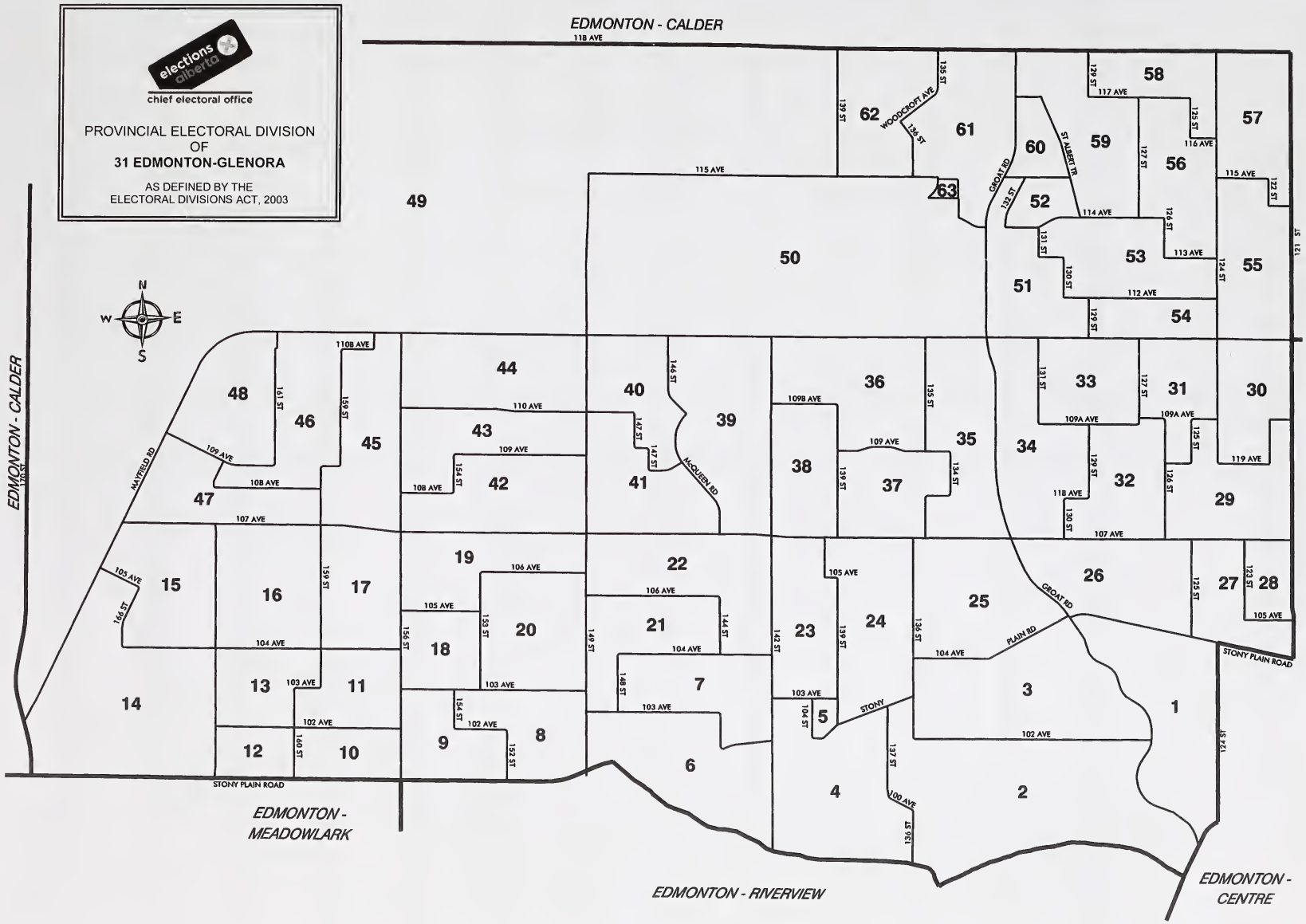
elections alberta
chief electoral office
PROVINCIAL ELECTORAL DIVISION
OF
31 EDMONTON-GLENORA
AS DEFINED BY THE
ELECTORAL DIVISIONS ACT, 2003
EDMONTON - CALDER
EDMONTON - MEADOWLARK
EDMONTON - RIVERVIEW
EDMONTON - CENTRE
118 AVE
115 AVE
114 AVE
113 AVE
112 AVE
110B AVE
110 AVE
109 AVE
109A AVE
108 AVE
107 AVE
106 AVE
105 AVE
104 AVE
103 AVE
102 AVE
100 AVE
119 AVE
118 AVE
117 AVE
116 AVE
STONY PLAIN ROAD
MAYFIELD RD
WOODCROFT AVE
ST ALBERT TR
GROAT RD
MCQUEEN RD
PLAIN RD
STONY
121 ST
124 ST
136 ST
137 ST
139 ST
144 ST
146 ST
147 ST
149 ST
152 ST
153 ST
154 ST
156 ST
159 ST
160 ST
161 ST
170 ST
104 ST
105 ST
108 ST
122 ST
123 ST
125 ST
126 ST
127 ST
129 ST
130 ST
131 ST
132 ST
134 ST
135 ST
N
S
W
E

Electoral Division of Edmonton-Gold Bar
General Election Statement of Official Results - March 3, 2008

POLL NUMBER	NAME OF POLL	NAMES ON LIST	DAVID DORWARD PC	HUGH MACDONALD LIB	SHERRY MCKIBBEN NDP	DAVE ZYLSTRA AG	V	S	D	R	% VOTER TURNOUT
1	BRENDAN SOUTHEAST	357	59	84	14	5	162	0	0	0	45.4
2	BRENDAN SOUTHWEST	577	32	41	14	10	97	0	0	0	16.8
3	OTTEWELL SOUTH	393	97	73	13	6	189	0	0	0	48.1
4	HOLYROOD SOUTHEAST	428	68	96	32	10	206	0	0	0	48.1
5	HOLYROOD SOUTH CENTRE	530	76	94	29	10	209	0	0	0	39.4
6	HOLYROOD SOUTHWEST	531	38	61	34	6	139	1	0	0	26.2
7	STRATHEARN SOUTH	502	82	134	25	7	248	0	0	1	49.6
8	MONTGOMERY	542	120	117	47	5	289	0	0	1	53.5
9	CLOVERDALE SOUTH	680	65	117	29	10	221	0	0	0	32.5
10	CLOVERDALE NORTH	156	33	26	3	1	63	0	0	0	40.4
11	STRATHEARN NORTH	437	41	98	17	9	165	1	0	0	37.8
12	STRATHEARN CENTRE	365	20	54	34	7	115	0	0	0	31.5
13	STRATHEARN EAST	508	37	96	24	11	168	0	0	0	33.1
14	HOLYROOD NORTHWEST	458	73	115	34	11	233	0	0	0	50.9
15	HOLYROOD CENTRE	411	58	97	30	6	191	0	0	0	46.5
16	OTTEWELL CENTRE	524	119	134	11	5	269	0	0	0	51.3
17	BRENDAN CENTRE WEST	405	80	115	13	6	214	0	0	0	52.8
18	BRENDAN CENTRE EAST	405	56	91	19	6	172	0	0	0	42.5
19	BRENDAN NORTHEAST	344	59	79	26	6	170	0	0	0	49.4
20	BRENDAN NORTHWEST	437	104	90	17	7	218	0	0	0	49.9
21	O'BRIEN SOUTHEAST	351	62	66	4	5	137	0	0	0	39.0
22	O'BRIEN SOUTH CENTRE	465	59	75	15	4	153	2	0	0	32.9
23	O'BRIEN SOUTHWEST	482	89	128	18	3	238	0	0	0	49.4
24	OTTEWELL NORTH	381	87	84	15	8	194	0	0	0	50.9
25	HOLYROOD NORTHEAST	497	78	113	23	12	226	1	0	0	45.5
26	FOREST HEIGHTS SOUTHEAST	422	53	80	6	3	142	0	0	0	33.6
27	FOREST HEIGHTS SOUTHWEST	278	52	49	9	5	115	1	0	0	41.4
28	O'BRIEN NORTHWEST	517	75	137	14	3	229	0	0	0	44.3
29	O'BRIEN NORTHEAST	482	27	28	22	1	78	1	0	1	16.4
30	GOLD BAR SOUTHEAST	604	33	44	23	5	105	0	0	0	17.4
31	FULTON PLACE SOUTHEAST	527	102	97	38	7	244	0	0	0	46.3
32	FULTON PLACE MIDSOUTH	657	34	50	12	0	96	2	0	1	14.8
33	FULTON PLACE CENTRE	244	47	38	10	6	101	1	0	1	41.8
34	FULTON PLACE WEST	517	46	101	25	6	178	0	0	0	34.4
35	FOREST HEIGHTS MIDEAST	564	82	78	23	15	198	0	0	0	35.1
36	FOREST HEIGHTS MIDWEST	494	63	97	20	8	188	0	0	0	38.1
37	FOREST HEIGHTS CENTRE	496	77	73	24	7	181	0	0	0	36.5
38	FULTON PLACE MIDNORTH	504	117	137	19	6	279	0	0	0	55.4
39	FULTON PLACE NORTHEAST	631	129	159	31	7	326	0	0	2	52.0
40	GOLD BAR SOUTHWEST	471	107	89	21	5	222	1	0	0	47.1
41	GOLD BAR CENTRE EAST	490	90	99	33	8	230	1	0	0	46.9
42	GOLD BAR CENTRE WEST	417	76	96	23	9	204	2	0	0	48.9
43	GOLD BAR NORTHEAST	529	108	129	21	6	264	0	0	1	50.1
44	GOLD BAR NORTHWEST	490	105	115	12	6	238	1	0	0	48.6
45	CAPILANO NORTH	431	106	113	18	15	252	1	0	0	58.5
46	CAPILANO EAST	472	105	124	21	4	254	2	0	2	54.2
47	CAPILANO SOUTH	406	92	118	17	6	233	0	0	0	57.4
48	CAPILANO WEST	428	111	99	17	4	231	0	0	0	54.0
49	FOREST HEIGHTS NORTHEAST	339	89	61	9	8	167	0	0	3	50.1
50	FOREST HEIGHTS MIDNORTH	451	62	86	17	6	171	0	0	2	38.4
51	FOREST HEIGHTS NORTHWEST	466	79	88	19	12	198	0	0	0	42.5
52	RIVERDALE SOUTH	611	89	130	57	3	279	0	0	2	46.0
53	RIVERDALE WEST	495	46	99	61	18	224	0	1	2	45.9
54	TAYLOR SOUTH	127	12	15	3	2	32	0	0	0	25.2

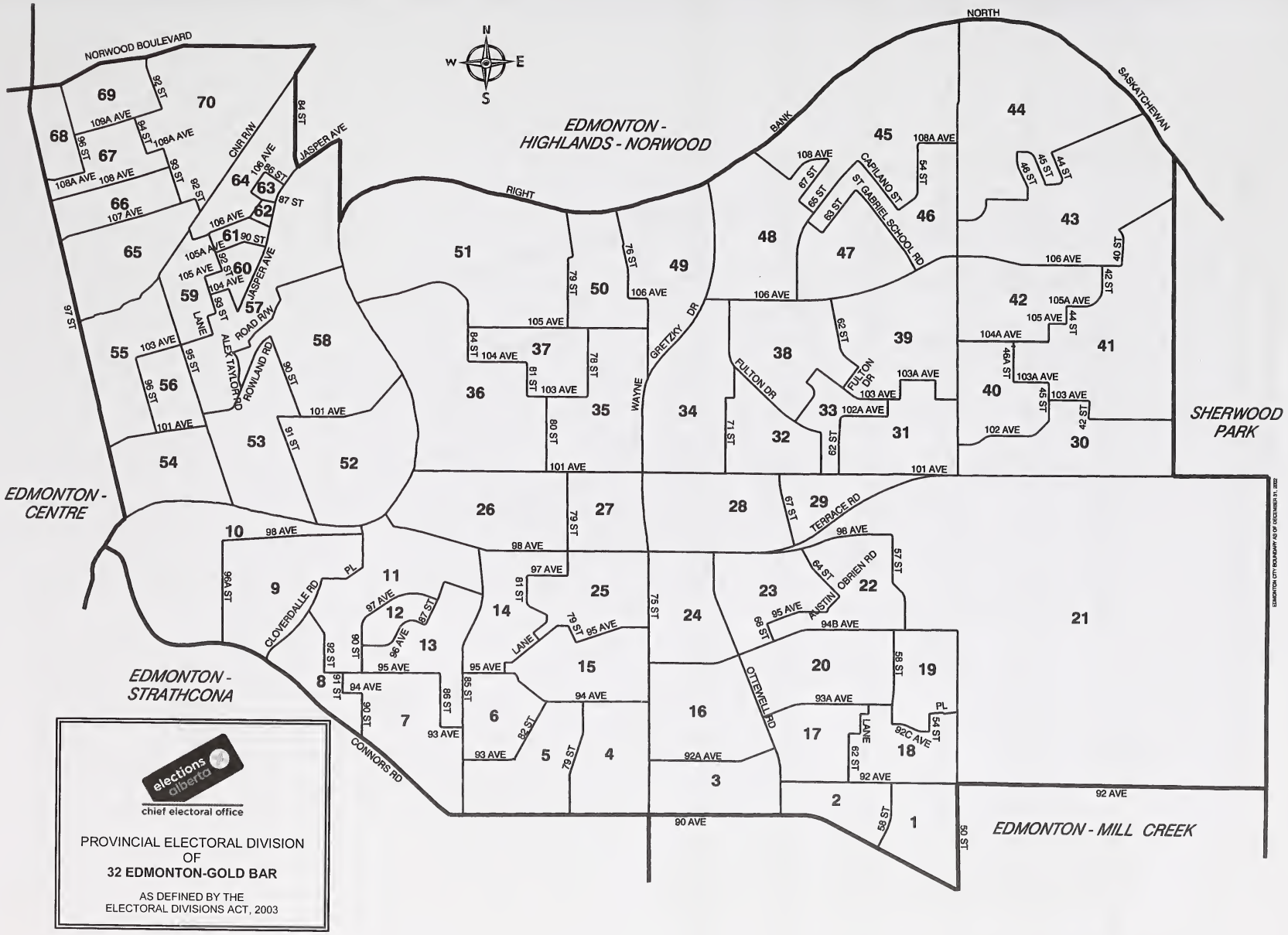
EDMONTON - HIGHLANDS - NORWOOD
EDMONTON - CENTRE
EDMONTON - STRATHCONA
SHERWOOD PARK
EDMONTON - MILL CREEK
NORTH SASKATCHEWAN RIVER
NORTH BANK RIVER
NORWOOD BOULEVARD
CNR R/W
JASPER AVE
JASPER AVE ROAD R/W
ALEX TAYLOR RD
ROWLAND RD
CLOVERDALE RD
CONNORS RD
WAYNE
GRETZKY DR
FULTON DR
CAPILANO ST
ST GABRIEL SCHOOL RD
TERRACE RD
AUSTIN O'BRIEN RD
OTTEWELL RD
EDMONTON CITY BOUNDARY AS OF DECEMBER 31, 2002
elections alberta
chief electoral office
PROVINCIAL ELECTORAL DIVISION
OF
32 EDMONTON-GOLD BAR
AS DEFINED BY THE
ELECTORAL DIVISIONS ACT, 2003

Electoral Division of Edmonton-Gold Bar
General Election Statement of Official Results - March 3, 2008

POLL NUMBER	NAME OF POLL	NAMES ON LIST	DAVID DORWARD PC	HUGH MACDONALD LIB	SHERRY MCKIBBEN NDP	DAVE ZYLSTRA AG	V	S	D	R	% VOTER TURNOUT
55	TAYLOR WEST	516	15	20	21	5	61	0	0	0	11.8
56	TAYLOR CENTRE	485	8	10	7	4	29	0	0	0	6.0
57	TAYLOR EAST	584	24	62	67	12	165	0	0	0	28.3
58	RIVERDALE NORTH	563	60	104	79	16	259	0	0	1	46.2
59	TERESA WEST	632	33	43	45	11	132	0	0	1	21.0
60	TERESA SOUTH	598	56	58	35	7	156	0	0	2	26.4
61	TERESA CENTRE	436	17	24	15	2	58	0	0	0	13.3
62	TERESA SOUTHEAST	623	23	32	17	5	77	1	0	0	12.4
63	TERESA EAST	541	35	35	24	9	103	0	0	0	19.0
64	TERESA NORTH	467	27	40	30	2	99	0	0	0	21.2
65	SACRED HEART SOUTH	598	28	45	37	11	121	1	0	1	20.4
66	SACRED HEART MIDSOUTH	489	53	28	32	10	123	0	0	1	25.4
67	SACRED HEART MIDNORTH	319	24	34	28	2	88	0	0	1	27.9
68	SACRED HEART NORTHWEST	331	15	21	33	4	73	0	0	0	22.1
69	SACRED HEART NORTH	483	31	46	50	7	134	1	1	3	28.6
70	SACRED HEART NORTHEAST	339	20	32	49	1	102	0	0	1	30.4
71	ADVANCE		510	540	119	34	1,203	6	0	2	
72	MOBILE-HARDISTY/JUBILEE		23	18	12	2	55	1	0	4	
73	MOBILE-HOLYROOD/OTTEWELL LODGE/SOUTH MANOR		67	31	11	1	110	0	0	4	
74	MOBILE-BOARDWALK/MCCAULEY/SPARLING		36	28	15	2	81	0	0	2	
75	MOBILE-CHINESE ELDERS MANSION/EDM CHINESE SR LODGE		147	7	2	6	162	0	0	2	
76	SPECIAL BALLOT		103	114	30	5	252	0	0	7	
	TOTAL	**32,730**	**5,261**	**6,279**	**1,923**	**525**	**13,988**	**28**	**2**	**51**	**42.9**

V=Valid Ballots **S=Spoiled Ballots** **D=Declined Ballots** **R=Rejected Ballots**

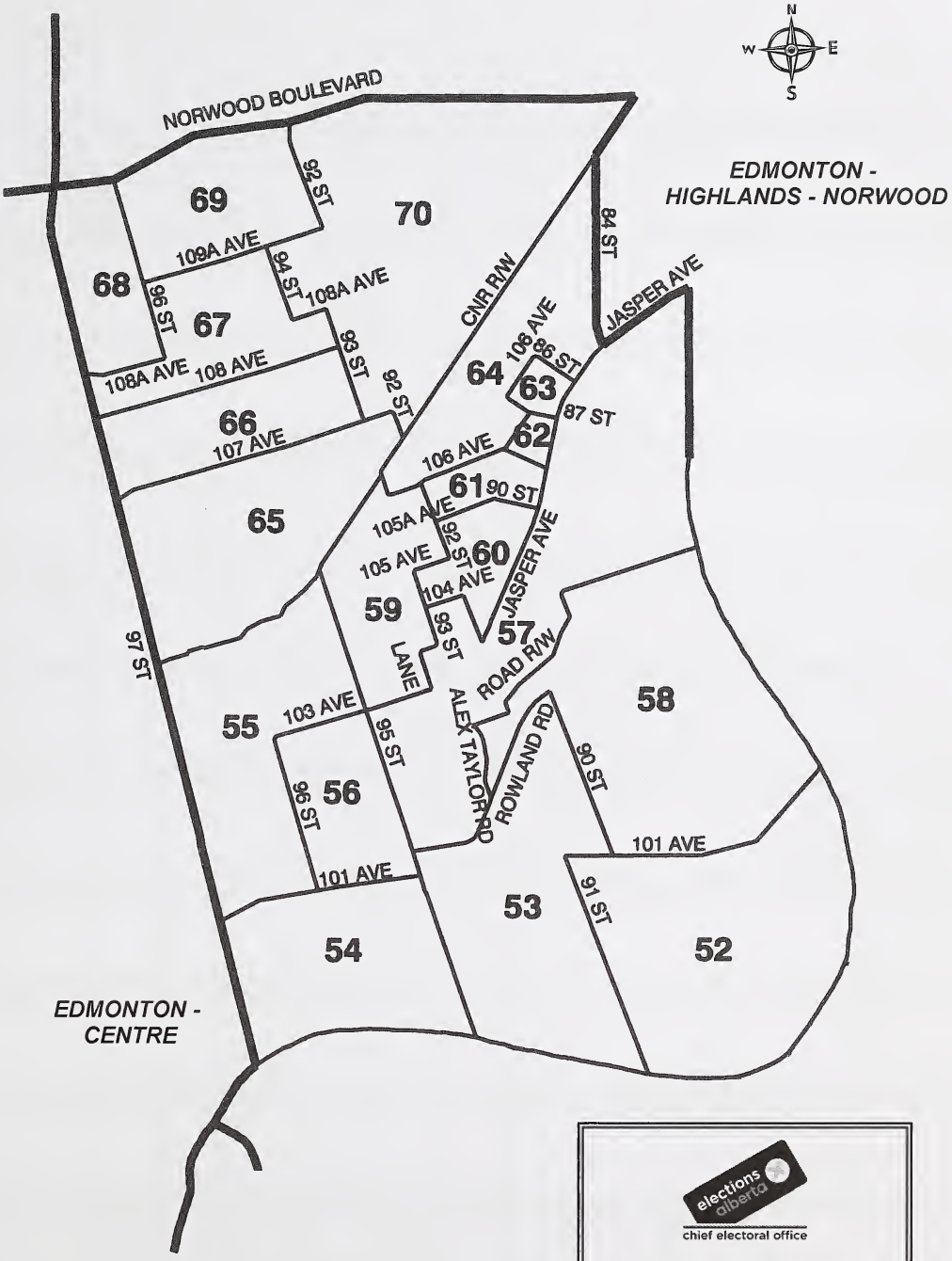

chief electoral office

PROVINCIAL ELECTORAL DIVISION
OF
32 EDMONTON-GOLD BAR

AS DEFINED BY THE
ELECTORAL DIVISIONS ACT, 2003

Electoral Division of Edmonton-Highlands-Norwood
General Election Statement of Official Results - March 3, 2008

POLL NUMBER	NAME OF POLL	NAMES ON LIST	ANDREW BENIUK PC	TRAVIS LOEWEN WAP	MOHAMED MAIE AG	BRIAN MASON NDP	BRAD SMITH LIB	V	S	D	R	% VOTER TURNOUT
1	NORWOOD SOUTH	443	27	6	3	56	27	119	1	0	0	26.9
2	NORWOOD EAST	417	25	1	3	64	14	107	0	0	0	25.7
3	PARKDALE SOUTH	546	36	4	7	61	27	135	0	0	0	24.7
4	CROMDALE SOUTH	501	21	3	6	48	17	95	0	0	0	19.0
5	PARKDALE	476	24	2	2	63	19	110	0	0	0	23.1
6	NORWOOD EAST	449	21	4	4	84	15	128	0	0	0	28.5
7	NORWOOD WEST	387	24	2	3	62	16	107	1	0	0	27.6
8	NORWOOD NORTH	453	27	2	3	74	30	136	0	0	0	30.0
9	NORWOOD EAST	439	41	3	6	64	21	135	0	0	0	30.8
10	NORWOOD NORTH	325	40	1	3	40	13	97	0	0	0	29.8
11	PARKDALE WEST	399	45	5	1	63	21	135	1	0	0	33.8
12	PARKDALE EAST	458	27	1	3	71	13	115	0	0	0	25.1
13	CROMDALE NORTH	397	21	3	3	32	8	67	1	0	0	16.9
14	MOUNT LAWN	449	35	5	2	55	14	111	0	0	0	24.7
15	ELMWOOD	459	37	1	2	53	11	104	3	0	0	22.7
16	EASTWOOD EAST	351	12	1	2	23	7	45	1	0	0	12.8
17	EASTWOOD NORTH	361	27	4	1	44	20	96	0	1	2	27.4
18	EASTWOOD SOUTH	468	18	3	2	57	17	97	0	0	0	20.7
19	DELTON SOUTH	588	26	4	1	31	14	76	1	0	0	12.9
20	ALBERTA AVENUE SOUTH	436	31	2	4	37	12	86	0	0	0	19.7
21	ALBERTA AVENUE SOUTH	402	27	1	1	29	12	70	1	0	0	17.4
22	ALBERTA AVENUE WEST	323	19	2	4	35	9	69	0	0	0	21.4
23	DELTON WEST	328	26	1	2	49	5	83	0	0	0	25.3
24	ALBERTA AVENUE NORTH	436	42	3	3	64	12	124	0	0	0	28.4
25	ALBERTA AVENUE	533	41	3	7	65	28	144	0	0	0	27.0
26	DELTON WEST	357	37	9	1	69	22	138	0	0	0	38.7
27	DELTON NORTH	359	22	4	1	60	8	95	0	0	0	26.5
28	DELTON EAST	414	30	6	1	56	24	117	0	0	0	28.3
29	ELMWOOD WEST	564	15	4	4	35	13	71	1	0	0	12.6
30	ELMWOOD EAST	524	45	2	2	70	15	134	0	0	0	25.6
31	COMMONWEALTH WEST	385	17	1	5	13	8	44	0	0	0	11.4
32	COMMONWEALTH EAST	387	6	1	1	27	9	44	0	0	1	11.6
33	KINNAIRND	469	41	5	4	57	20	127	0	0	0	27.1
34	VIRGINIA PARK	367	45	6	3	63	21	138	0	0	0	37.6
35	HIGHLANDS WEST	292	38	1	4	57	4	104	0	0	0	35.6
36	HIGHLANDS	401	66	3	3	98	23	193	1	0	0	48.1
37	MOUNT ROYAL SOUTH	422	61	7	1	95	18	182	1	0	0	43.1
38	BEVERLY WEST	410	67	11	1	74	16	169	2	0	0	41.2
39	BEVERLY SOUTH	381	62	4	5	67	16	154	0	0	0	40.4
40	RUNDLE HEIGHTS NORTH	383	63	6	3	89	7	168	0	0	0	43.9
41	RUNDLE HEIGHTS	312	77	4	3	71	15	170	2	0	0	54.5
42	RUNDLE HEIGHTS SOUTH	314	46	1	2	60	11	120	0	0	0	38.2
43	RUNDLE HEIGHTS SOUTH	384	67	7	4	83	23	184	0	0	0	47.9
44	RUNDLE VALLEY SOUTH	372	92	4	6	76	18	196	2	0	0	52.7
45	RUNDLE VALLEY	427	10	2	1	39	10	62	1	0	0	14.5
46	RUNDLE VALLEY NORTH	422	14	4	4	43	10	75	0	0	0	17.8
47	RUNDLE VALLEY WEST	499	51	3	5	60	24	143	0	0	2	29.1
48	BEVERLY EAST	348	41	0	1	62	23	127	0	0	0	36.5
49	BEVERLY NORTH	338	49	4	1	67	12	133	0	0	0	39.3
50	MOUNT ROYAL EAST	371	67	2	3	55	6	133	0	0	0	35.8
51	MOUNT ROYAL	595	61	2	2	61	11	137	1	0	0	23.0

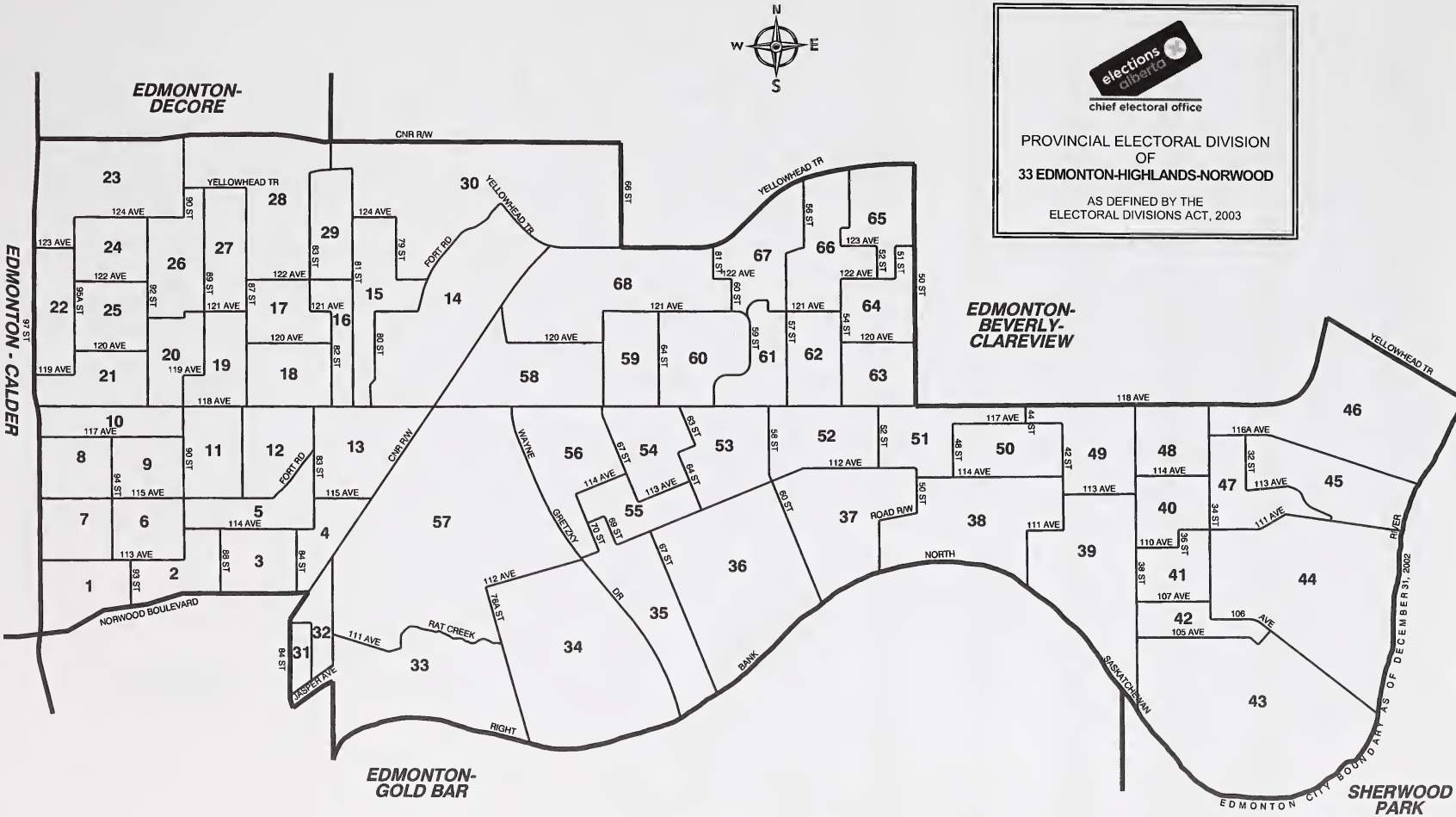
elections alberta
chief electoral office
PROVINCIAL ELECTORAL DIVISION
OF
33 EDMONTON-HIGHLANDS-NORWOOD
AS DEFINED BY THE
ELECTORAL DIVISIONS ACT, 2003
N
W
E
S
EDMONTON-DECORE
EDMONTON - CALDER
EDMONTON-BEVERLY-CLAREVIEW
EDMONTON-GOLD BAR
SHERWOOD PARK
CNR R/W
YELLOWHEAD TR
FORT RD
NORWOOD BOULEVARD
RAT CREEK
JASPER AVE
WAYNE GRETZKY DR
RIGHT BANK
NORTH SASKATCHEWAN RIVER
ROAD R/W
EDMONTON CITY BOUNDARY AS OF DECEMBER 31, 2002

Electoral Division of Edmonton-Highlands-Norwood
General Election Statement of Official Results - March 3, 2008

POLL NUMBER	NAME OF POLL	NAMES ON LIST	ANDREW BENIUK PC	TRAVIS LOEWEN WAP	MOHAMED MAIE AG	BRIAN MASON NDP	BRAD SMITH LIB	V	S	D	R	% VOTER TURNOUT
52	MOUNT ROYAL WEST	419	51	5	5	124	9	194	1	0	0	46.3
53	HIGHLANDS NORTH	394	38	2	4	119	13	176	1	0	0	44.7
54	EASTGLEN EAST	449	29	6	5	92	25	157	1	0	0	35.0
55	EASTGLEN SOUTH	372	37	3	5	78	18	141	0	0	0	37.9
56	EASTGLEN NORTH	385	35	1	3	75	15	129	0	0	0	33.5
57	BORDEN PARK	675	33	5	3	63	21	125	0	0	0	18.5
58	SANTA ROSA WEST	430	35	4	2	71	12	124	1	0	0	28.8
59	SANTA ROSA	483	41	6	3	53	9	112	0	0	0	23.2
60	MONTROSE WEST	475	45	9	2	114	12	182	0	0	4	39.2
61	MONTROSE	384	21	4	3	65	7	100	0	0	0	26.0
62	MONTROSE EAST	473	45	3	5	90	20	163	0	0	0	34.5
63	NEWTON SOUTH	401	40	1	1	61	10	113	0	0	0	28.2
64	NEWTON	342	55	1	3	69	17	145	0	0	0	42.4
65	NEWTON NORTH	398	72	3	0	70	23	168	0	0	0	42.2
66	NEWTON WEST	404	71	2	4	83	24	184	2	0	0	45.5
67	MONTROSE NORTH	436	53	1	3	90	10	157	0	0	0	36.0
68	SANTA ROSA NORTH	554	42	3	3	70	9	127	0	0	0	22.9
69	ADVANCE		184	13	16	299	54	566	0	0	0	
70	MOBILE-BEVERLY/HOLY EUCHARIST/VIRGINIA PARK		101	3	1	96	23	224	0	0	0	
71	SPECIAL BALLOT		40	0	1	41	12	94	0	0	2	
	TOTAL	**28,795**	**2,978**	**245**	**221**	**4,754**	**1,132**	**9,330**	**27**	**1**	**11**	**32.4**

V=Valid Ballots **S=Spoiled Ballots** **D=Declined Ballots** **R=Rejected Ballots**

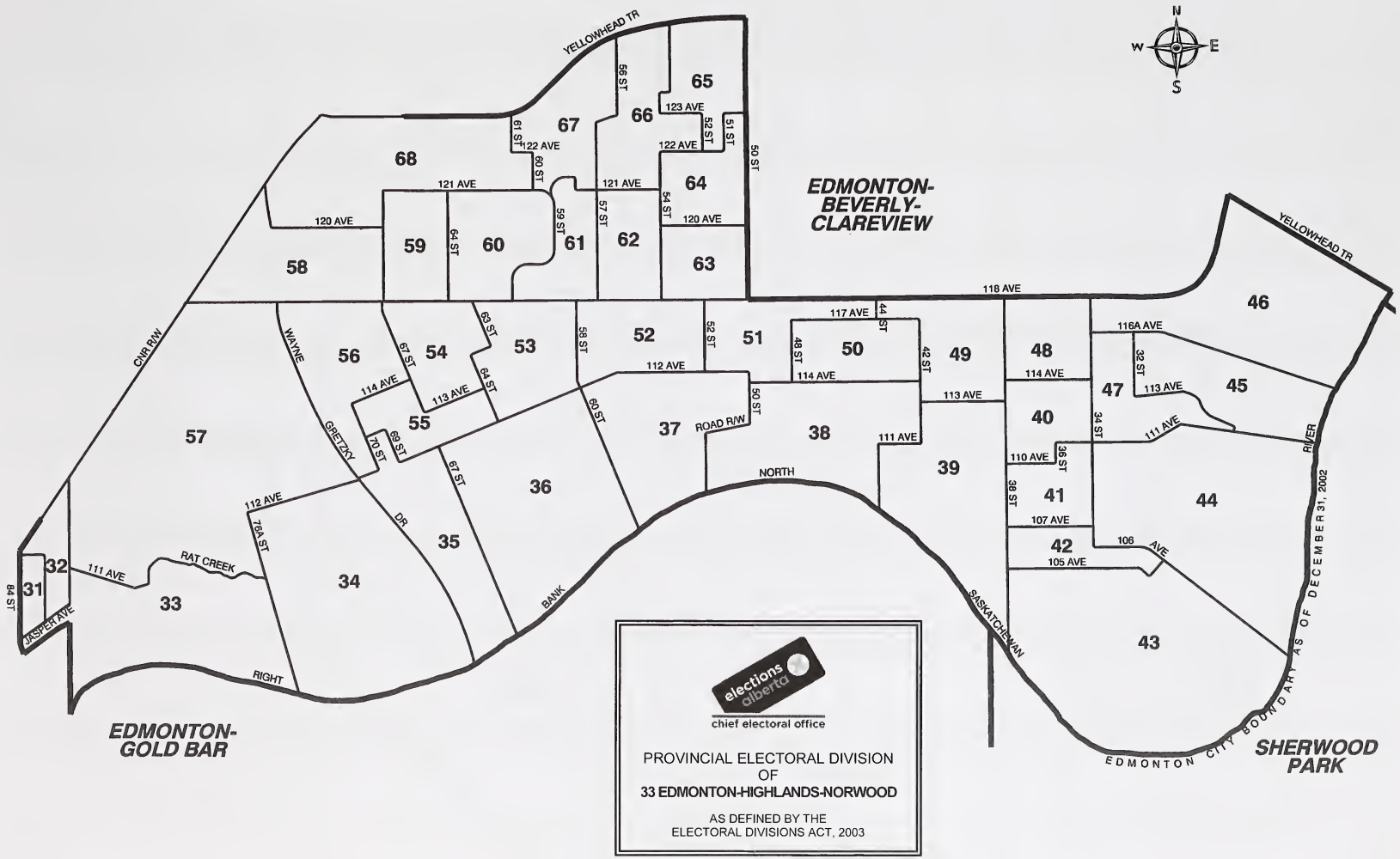
N
W
E
S
EDMONTON-BEVERLY-CLAREVIEW
EDMONTON-GOLD BAR
SHERWOOD PARK
YELLOWHEAD TR
CNR R/W
WAYNE
GRETZKY
DR
RAT CREEK
RIGHT
BANK
NORTH
ROAD R/W
SASKATCHEWAN
RIVER
EDMONTON CITY BOUNDARY AS OF DECEMBER 31, 2002
JASPER AVE
84 ST
111 AVE
112 AVE
113 AVE
114 AVE
116A AVE
117 AVE
118 AVE
120 AVE
121 AVE
122 AVE
123 AVE
105 AVE
106 AVE
107 AVE
110 AVE
111 AVE
113 AVE
114 AVE
44 ST
42 ST
48 ST
50 ST
52 ST
54 ST
56 ST
57 ST
58 ST
59 ST
60 ST
61 ST
63 ST
64 ST
67 ST
69 ST
70 ST
76A ST
32 ST
34 ST
36 ST
38 ST
31
32
33
34
35
36
37
38
39
40
41
42
43
44
45
46
47
48
49
50
51
52
53
54
55
56
57
58
59
60
61
62
63
64
65
66
67
68
elections alberta
chief electoral office
PROVINCIAL ELECTORAL DIVISION
OF
33 EDMONTON-HIGHLANDS-NORWOOD
AS DEFINED BY THE
ELECTORAL DIVISIONS ACT, 2003

Electoral Division of Edmonton-Manning
General Election Statement of Official Results - March 3, 2008

POLL NUMBER	NAME OF POLL	NAMES ON LIST	DAN BACKS IND	ODETTE BOILY AG	SANDEEP (DEEP) DHIR LIB	PHIL GAMACHE WAP	RICK MURTI NDP	PETER SANDHU PC	V	S	D	R	% VOTER TURNOUT
1	LONDONDERRY SOUTH	332	15	1	8	0	6	45	75	0	0	0	22.6
2	LONDONDERRY WEST	497	10	2	18	6	19	23	78	0	0	1	15.9
3	KILKENNY WEST	423	38	3	40	3	28	54	166	0	0	0	39.2
4	KILKENNY WEST	303	42	4	33	2	27	42	150	0	0	1	49.8
5	KILKENNY NORTH	460	39	7	32	1	16	74	169	1	0	0	36.7
6	KILKENNY WEST	312	29	3	34	0	19	57	142	0	0	0	45.5
7	KILKENNY WEST	382	17	2	18	5	23	23	88	0	0	0	23.0
8	LONDONDERRY	404	40	3	27	5	26	54	155	0	0	0	38.4
9	LONDONDERRY	379	24	3	20	6	38	35	126	0	0	0	33.2
10	LONDONDERRY	417	16	2	24	0	20	33	95	0	0	1	23.0
11	LONDONDERRY	394	15	4	30	1	9	28	87	0	0	0	22.1
12	KILKENNY NORTH	391	51	1	33	2	16	37	140	0	0	0	35.8
13	KILKENNY NORTH	553	32	4	56	2	36	66	196	1	0	0	35.4
14	KILKENNY EAST	291	35	1	32	0	18	30	116	1	0	0	39.9
15	KILKENNY EAST	335	8	2	14	3	29	29	85	1	0	0	25.4
16	KILDARE NORTH	386	45	4	32	5	22	73	181	0	0	0	46.9
17	KILDARE SOUTH	318	37	3	37	4	18	56	155	1	0	0	48.7
18	YORK WEST	503	50	3	25	4	27	41	150	0	0	0	29.8
19	YORK WEST	424	17	1	19	3	40	24	104	0	0	0	24.5
20	MCLEOD WEST	364	44	1	20	4	20	43	132	0	0	0	36.3
21	MCLEOD WEST	497	58	2	28	3	24	68	183	0	0	1	37.0
22	MCLEOD NORTH	559	43	4	30	3	23	61	164	0	0	0	29.3
23	MCLEOD NORTH	530	31	3	40	4	27	72	177	0	0	0	33.4
24	MCLEOD WEST	413	38	2	28	6	16	57	147	0	0	0	35.6
25	STEELE HEIGHTS	559	60	3	37	1	39	104	244	0	0	5	44.5
26	MANNING WEST	439	33	4	36	3	32	54	162	0	0	0	36.9
27	MANNING EAST	226	2	0	1	0	6	5	14	0	0	0	6.2
28	STEELE HEIGHTS	507	47	3	25	3	34	51	163	1	0	0	32.1
29	STEELE HEIGHTS	521	17	1	27	5	38	40	128	0	0	0	24.6
30	STEELE HEIGHTS	300	6	0	14	2	16	24	62	0	0	0	20.7
31	CASSELMAN WEST	252	6	1	19	2	15	12	55	0	0	0	21.8
32	CASSELMAN WEST	415	25	2	32	2	25	58	144	0	0	0	34.7
33	HOLLICK KENYON SW	449	29	3	34	5	10	62	143	0	0	0	31.8
34	HOLLICK KENYON NW	391	30	24	10	2	1	39	106	0	0	0	27.1
35	HOLLICK KENYON NE	499	25	0	47	9	27	55	163	0	2	0	33.1
36	HOLLICK KENYON SE	654	25	2	58	3	36	68	192	0	0	0	29.4
37	CASSELMAN NORTH	468	26	2	21	1	22	37	109	0	0	0	23.3

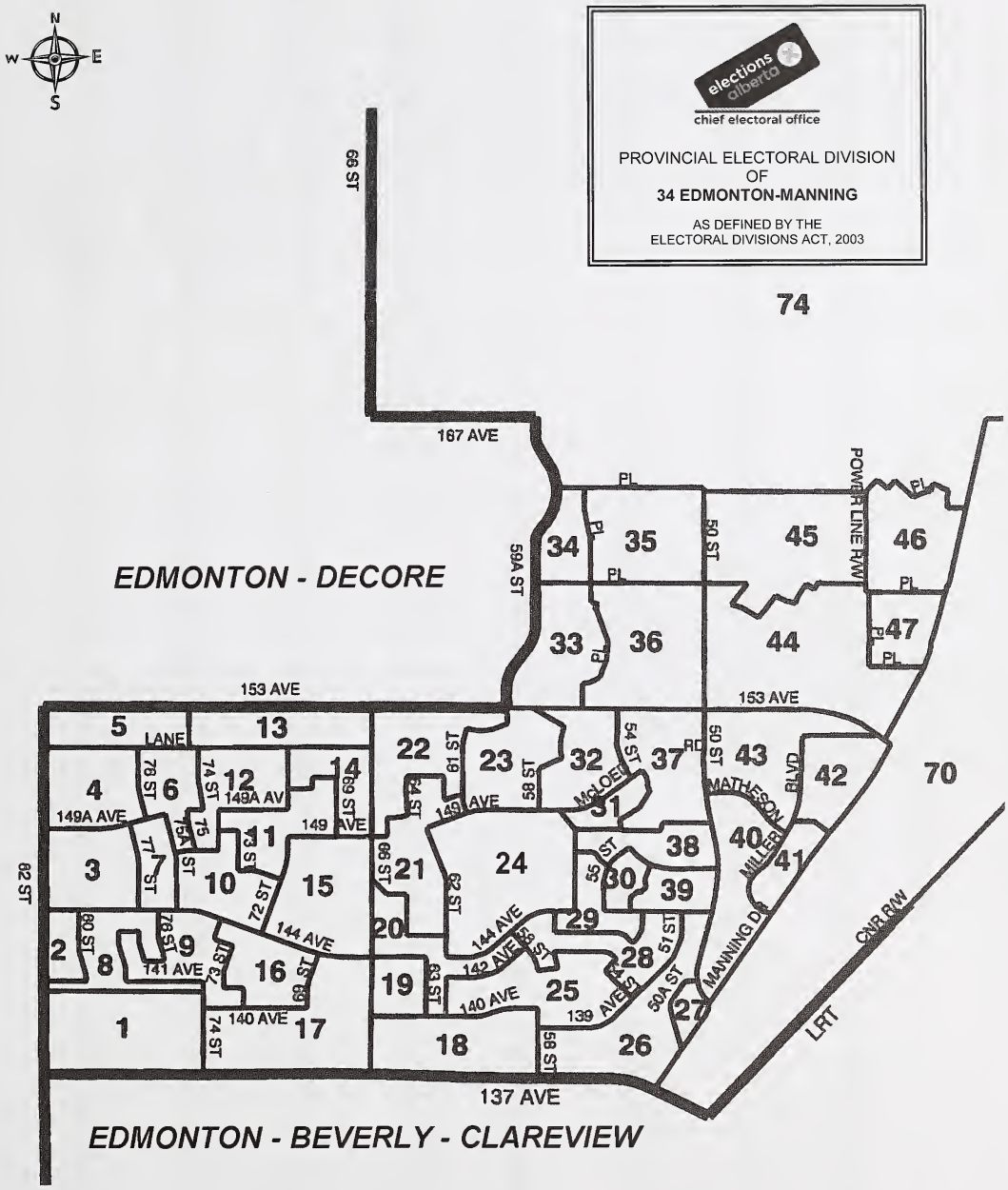
N
W
E
S
elections alberta
chief electoral office
PROVINCIAL ELECTORAL DIVISION
OF
34 EDMONTON-MANNING
AS DEFINED BY THE
ELECTORAL DIVISIONS ACT, 2003
74
69 ST
167 AVE
EDMONTON - DECORE
153 AVE
137 AVE
EDMONTON - BEVERLY - CLAREVIEW
62 ST
59A ST
50 ST
POWER LINE R/W
MATHESON BLVD
MILLER
MANNING DR
CNR R/W
LRT
McLOED RD
149 AVE
149A AVE
149A AV
144 AVE
142 AVE
141 AVE
140 AVE
139 AVE
LANE
PL
1
2
3
4
5
6
7
8
9
10
11
12
13
14
15
16
17
18
19
20
21
22
23
24
25
26
27
28
29
30
31
32
33
34
35
36
37
38
39
40
41
42
43
44
45
46
47
70

Electoral Division of Edmonton-Manning
General Election Statement of Official Results - March 3, 2008

POLL NUMBER	NAME OF POLL	NAMES ON LIST	DAN BACKS IND	ODETTE BOILY AG	SANDEEP (DEEP) DHIR LIB	PHIL GAMACHE WAP	RICK MURTI NDP	PETER SANDHU PC	V	S	D	R	% VOTER TURNOUT
38	CASSELMAN NORTH	481	16	3	19	0	15	36	89	0	0	0	18.5
39	CASSELMAN SOUTH	438	17	5	24	3	29	19	97	0	0	0	22.1
40	MILLER ESTATES SW	604	27	4	38	5	35	84	193	1	0	0	32.0
41	MILLER ESTATES SE	482	19	1	10	1	23	39	93	0	0	0	19.3
42	MILLER ESTATES NE	525	25	4	33	4	23	33	122	0	0	0	23.2
43	MILLER ESTATES NW	590	39	0	35	3	27	67	171	0	0	0	29.0
44	BRINTNELL	415	25	4	45	11	35	84	204	2	0	0	49.2
45	BRINTNELL	384	28	0	23	0	30	55	136	0	0	0	35.4
46	BRINTNELL	235	14	2	17	2	10	36	81	0	0	0	34.5
47	BRINTNELL	38	4	0	8	0	4	14	30	0	0	0	78.9
48	KIRKNESS WEST	529	21	5	24	8	55	46	159	1	0	0	30.1
49	KIRKNESS WEST	483	7	2	20	3	34	31	97	0	0	0	20.1
50	KIRKNESS SOUTH	600	29	2	47	7	58	63	206	0	0	0	34.3
51	HAIRSINE	394	25	0	25	0	25	32	107	0	0	1	27.4
52	HAIRSINE	497	21	6	34	2	40	51	154	0	0	0	31.0
53	HAIRSINE SOUTH	511	9	2	29	0	37	46	123	0	0	0	24.1
54	HAIRSINE NORTH	495	17	2	43	12	43	70	187	3	0	0	37.8
55	KIRKNESS EAST	528	35	1	28	7	51	60	182	0	0	0	34.5
56	KIRKNESS NORTH	171	3	3	5	0	13	14	38	1	0	0	22.2
57	KIRKNESS NORTH	201	7	0	16	3	12	33	71	0	0	0	35.3
58	FRASER	256	5	1	6	1	15	13	41	0	0	0	16.0
59	FRASER	309	23	2	15	1	26	33	100	0	0	0	32.4
60	BANNERMAN NW	471	9	0	27	4	55	63	158	0	0	0	33.5
61	BANNERMAN WEST	285	8	0	7	5	32	15	67	0	0	0	23.5
62	BANNERMAN SOUTH	465	15	4	38	4	56	31	148	0	0	0	31.8
63	BANNERMAN SE	351	16	2	19	9	40	46	132	0	0	0	37.6
64	BANNERMAN NE	490	31	3	38	7	44	60	183	0	0	0	37.3
65	BANNERMAN NE	304	20	3	25	2	25	48	123	0	0	0	40.5
66	FRASER SOUTH	545	22	8	46	2	52	47	177	0	0	1	32.7
67	FRASER	345	16	3	23	2	41	28	113	0	0	0	32.8
68	FRASER EAST	472	47	2	32	6	63	83	233	1	0	1	49.6
69	FRASER NORTH	528	38	5	26	7	32	58	166	0	0	1	31.6
70	HORSEHILL SOUTH	380	38	1	15	5	26	75	160	0	0	0	42.1
71	EVERGREEN MOBILE HOME PK	479	46	1	17	0	33	42	139	0	0	1	29.2
72	EVERGREEN MOBILE HOME PK	368	40	2	9	0	38	33	122	1	0	0	33.2
73	EVERGREEN MOBILE HOME PK	540	52	3	28	2	47	54	186	0	0	0	34.4
74	HORSEHILL NORTH	631	60	9	31	17	25	94	236	0	0	0	37.4

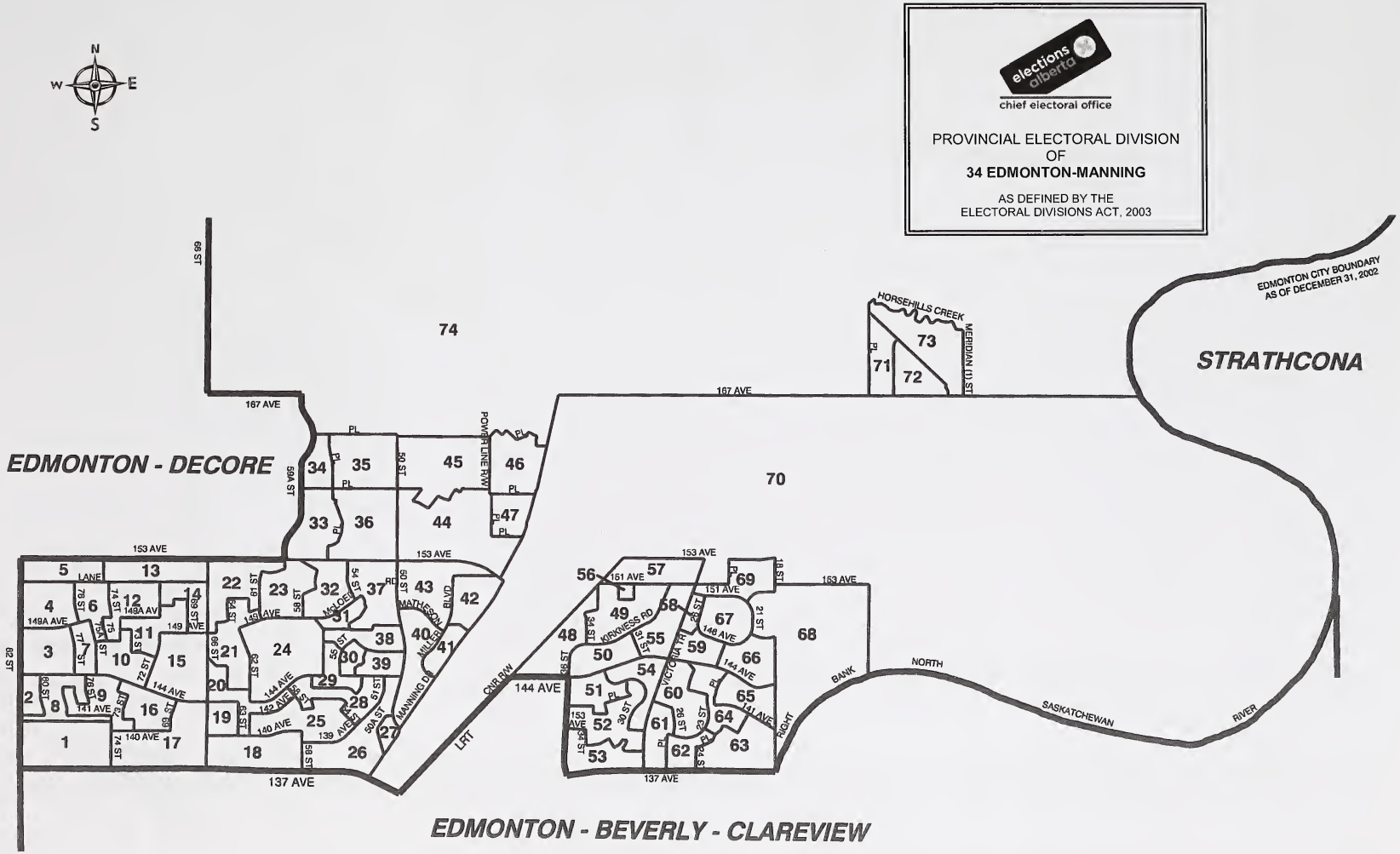
elections alberta
chief electoral office
PROVINCIAL ELECTORAL DIVISION
OF
34 EDMONTON-MANNING
AS DEFINED BY THE
ELECTORAL DIVISIONS ACT, 2003
N
S
E
W
EDMONTON - DECORE
EDMONTON - BEVERLY - CLAREVIEW
STRATHCONA
EDMONTON CITY BOUNDARY
AS OF DECEMBER 31, 2002
NORTH SASKATCHEWAN RIVER
BANK
HORSEHILLS CREEK
MERIDIAN (1) ST
POWER LINE RWY
CNR RW
LRT
MANNING DR
MATHESON BLVD
MILLER
MacDEL
KIRKNESS RD
VICTORIA TRL
167 AVE
153 AVE
151 AVE
149A AVE
149 AVE
144 AVE
142 AVE
141 AVE
140 AVE
139 AVE
137 AVE
161 AVE
146 AVE
153A AVE
66 ST
82 ST
90 ST
76 ST
74 ST
72 ST
69 ST
66 ST
63 ST
61 ST
58 ST
56 ST
54 ST
50 ST
50A ST
51 ST
55 ST
59 ST
59A ST
64 ST
81 ST
86 ST
98 ST
24 ST
26 ST
28 ST
30 ST
34 ST
36 ST
21 ST
18 ST
LANE
PL
1
2
3
4
5
6
8
9
10
11
12
13
14
15
16
17
18
19
20
21
22
23
24
25
26
27
28
29
30
31
32
33
34
35
36
37
38
39
40
41
42
43
44
45
46
47
48
49
50
51
52
53
54
55
56
57
58
59
60
61
62
63
64
65
66
67
68
69
70
71
72
73
74

Electoral Division of Edmonton-Manning
General Election Statement of Official Results - March 3, 2008

POLL NUMBER	NAME OF POLL	NAMES ON LIST	DAN BACKS IND	ODETTE BOILY AG	SANDEEP (DEEP) DHIR LIB	PHIL GAMACHE WAP	RICK MURTI NDP	PETER SANDHU PC	V	S	D	R	% VOTER TURNOUT
75	ADVANCE		226	13	233	17	155	470	1,114	8	0	0	
76	MOBILE-ALBERTA HOSPITAL/HENWOOD		11	11	27	8	16	29	102	3	0	0	
77	MOBILE-GEF-LONDONDERRY VILLAGE/MILLENIUM/ST.MICHAELS		30	5	15	0	14	78	142	0	1	3	
78	MOBILE-MILLER CROSSING CARE CENTRE		2	0	6	7	16	3	34	0	0	0	
79	SPECIAL BALLOT		27	1	15	2	9	57	111	0	0	4	
	TOTAL	**31,367**	**2,275**	**235**	**2,260**	**289**	**2,307**	**4,107**	**11,473**	**27**	**3**	**21**	**36.7**

V=Valid Ballots **S=Spoiled Ballots** **D=Declined Ballots** **R=Rejected Ballots**

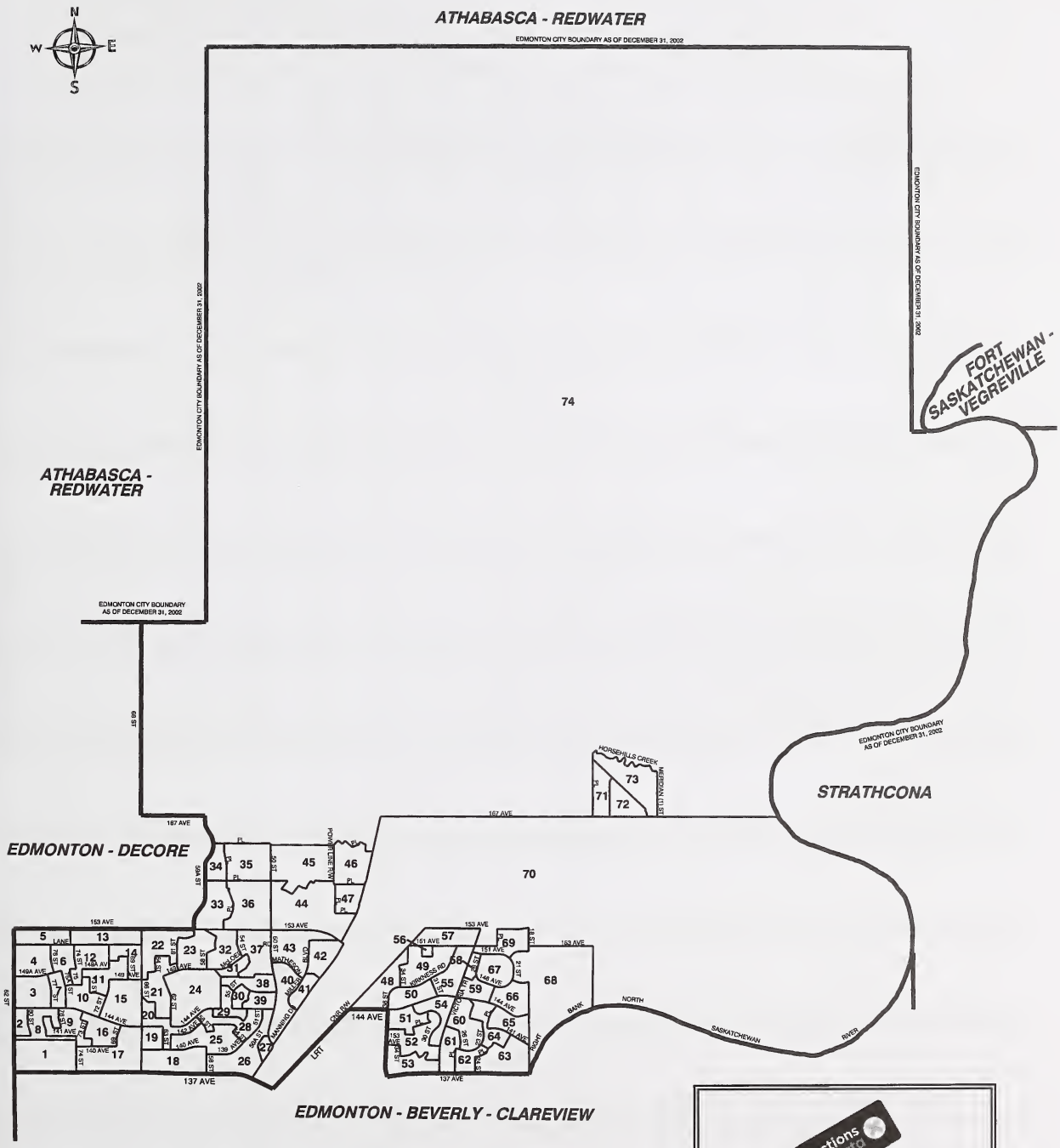
N
W
E
S
ATHABASCA - REDWATER
EDMONTON CITY BOUNDARY AS OF DECEMBER 31, 2002
EDMONTON CITY BOUNDARY AS OF DECEMBER 31, 2002
EDMONTON CITY BOUNDARY AS OF DECEMBER 31, 2002
74
FORT SASKATCHEWAN - VEGREVILLE
ATHABASCA - REDWATER
EDMONTON CITY BOUNDARY AS OF DECEMBER 31, 2002
EDMONTON CITY BOUNDARY AS OF DECEMBER 31, 2002
HORSEHILLS CREEK
73
71
72
STRATHCONA
167 AVE
EDMONTON - DECORE
70
153 AVE
137 AVE
144 AVE
163 AVE
151 AVE
146 AVE
NORTH SASKATCHEWAN RIVER
EDMONTON - BEVERLY - CLAREVIEW
elections alberta
chief electoral office
PROVINCIAL ELECTORAL DIVISION
OF
34 EDMONTON-MANNING
AS DEFINED BY THE
ELECTORAL DIVISIONS ACT, 2003

Electoral Division of Edmonton-McClung
General Election Statement of Official Results - March 3, 2008

POLL NUMBER	NAME OF POLL	NAMES ON LIST	MO ELSALHY LIB	KRISTINE JASSMAN WAP	BRIDGET STIRLING NDP	BRYAN WYROSTOK AG	DAVID XIAO PC	V	S	D	R	% VOTER TURNOUT
1	QUESNELL HEIGHTS	365	85	3	4	6	102	200	0	0	0	54.8
2	RIO TERRACE	426	103	6	15	12	102	238	0	0	0	55.9
3	RIO TERRACE	368	73	4	14	4	75	170	2	0	0	46.2
4	RIO TERRACE	342	74	2	4	7	109	196	2	0	0	57.3
5	PATRICIA HEIGHTS	358	44	2	17	1	28	92	0	0	0	25.7
6	WESTPARK RIDGE	452	76	7	19	9	66	177	1	0	0	39.2
7	PATRICIA CRESCENT	431	125	1	9	10	98	243	1	0	2	56.8
8	WESTRIDGE NORTH	532	143	4	6	7	106	266	0	0	0	50.0
9	WESTRIDGE WEST	510	131	1	3	11	79	225	3	0	0	44.1
10	WOLF WILLOW NORTH	371	119	2	1	7	65	194	2	0	0	52.3
11	WOLF WILLOW SOUTH	572	130	4	4	6	128	272	0	0	1	47.7
12	WAYGOOD	508	127	3	5	3	134	272	0	0	0	53.5
13	COUNTRY CLUB	609	137	1	3	5	115	261	3	0	0	42.9
14	WHEELER	519	100	5	4	1	122	232	0	0	0	44.7
15	CALLINGWOOD COURT	430	41	2	21	0	41	105	1	0	0	24.4
16	CALLINGWOOD NORTH	389	56	6	22	4	64	152	1	0	0	39.1
17	CALLINGWOOD EAST	482	35	3	19	6	38	101	0	0	0	21.0
18	CALLINGWOOD SE	369	27	4	15	6	31	83	0	0	0	22.5
19	CALLINGWOOD EAST	552	51	2	21	1	90	165	1	0	0	29.9
20	CALLINGWOOD CENTRE	418	45	7	17	3	38	110	1	0	0	26.3
21A	CALLINGWOOD LEXINGTON	628	23	1	6	5	21	56	0	0	0	8.9
21B	CALLINGWOOD LEXINGTON	526	34	1	10	2	24	71	0	0	0	13.5
22/23/24	CALLINGWOOD FAIRWAYS/SHELL/SAFEWAY	502	49	3	25	4	49	130	0	0	0	25.9
25	WEST EDMONTON VILLAGE C	586	57	5	21	5	50	138	0	0	0	23.5
26	WEST EDMONTON VILLAGE D	221	30	4	6	5	18	63	1	0	0	28.5
27	CALLINGWOOD MORNINGSIDE	314	35	4	16	4	56	115	1	0	0	36.6
28	CALLINGWOOD HORIZON	401	65	4	6	5	62	142	0	0	0	35.4
29	GARIEPY	411	108	4	6	6	76	200	0	0	0	48.7
30	LESSARD	337	65	0	12	3	78	158	0	0	0	46.9
31	LESSARD WEST	493	94	3	10	1	107	215	0	0	0	43.6
32	LYMBURN NORTH	476	82	0	18	7	57	164	1	0	0	34.5
33	CALLINGWOOD WEST	408	42	4	21	5	36	108	0	0	0	26.5
34	SURREY GARDENS	448	40	3	23	4	48	118	0	0	0	26.3
35	LYMBURN S	450	47	1	21	4	70	143	0	0	0	31.8
36	LYMBURN EAST	444	71	2	14	7	66	160	0	0	0	36.0
37	LYMBURN	502	68	2	23	5	88	186	0	0	0	37.1
38	LYMBURN WEST	289	48	3	13	2	62	128	0	0	0	44.3
39	LYMBURN SCHOOL	426	82	2	12	5	49	150	0	0	0	35.2
40	LYMBURN SW	599	100	3	6	8	102	219	0	0	0	36.6
41	LYMBURN SOUTH	460	94	0	13	2	100	209	2	0	0	45.4
42	ORMSBY NORTH	377	54	5	8	3	62	132	0	0	0	35.0
43	ORMSBY	319	69	4	8	7	77	165	0	0	0	51.7
44	ORMSBY WEST	533	90	4	12	4	104	214	1	0	0	40.2
45	ORMSBY SW	514	125	6	4	1	139	275	3	0	0	53.5
46	AMBERWOOD VILLAGE	402	43	4	20	7	46	120	0	0	0	29.9
47	LESSARD GARDENS	607	62	5	24	3	65	159	0	0	1	26.4
48	WILLOWDALE PL	435	36	7	20	5	21	89	0	0	0	20.5
49	ORMSBY SCHOOL	278	26	1	10	3	29	69	0	0	0	24.8
50	TANGLEWOOD	503	77	4	12	2	117	212	0	0	0	42.1
51	JAMIESON NW	400	75	3	8	1	105	192	1	0	0	48.0
52	JAMIESON PLACE SW	732	106	4	16	3	174	303	1	0	0	41.4

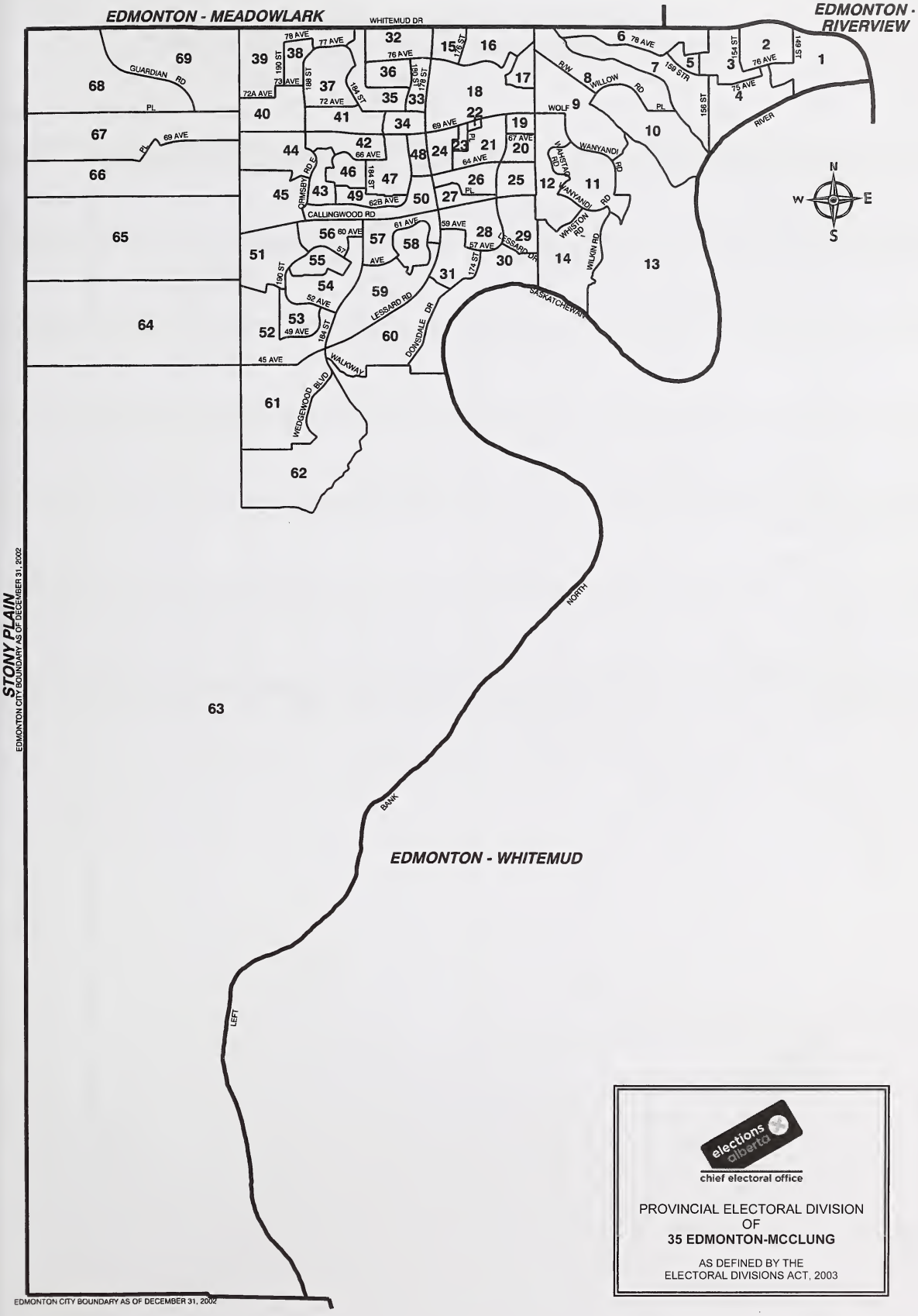
EDMONTON - MEADOWLARK
EDMONTON - RIVERVIEW
EDMONTON - WHITEMUD
STONY PLAIN
EDMONTON CITY BOUNDARY AS OF DECEMBER 31, 2002
WHITEMUD DR
GUARDIAN RD
PL
69 AVE
78 AVE
77 AVE
76 AVE
75 AVE
73 AVE
72A AVE
72 AVE
69 AVE
67 AVE
66 AVE
64 AVE
62B AVE
61 AVE
60 AVE
59 AVE
57 AVE
57
52 AVE
49 AVE
45 AVE
190 ST
198 ST
184 ST
178 ST
174 ST
154 ST
149 ST
159 STR
156 ST
ORMSBY RD E
CALLINGWOOD RD
LESSARD RD
LESSARD DR
DONSDALE DR
WALKWAY
WEDGEWOOD BLVD
R.W. WILLOW RD
WOLF
WANYANDI RD
WAHSTAO BLVD
WHISTON RD
WILKIN RD
SASKATCHEWAN
NORTH
BANK
LEFT
RIVER
N
W
E
S
EDMONTON CITY BOUNDARY AS OF DECEMBER 31, 2002
elections alberta
chief electoral office
PROVINCIAL ELECTORAL DIVISION
OF
35 EDMONTON-MCCLUNG
AS DEFINED BY THE
ELECTORAL DIVISIONS ACT, 2003

Electoral Division of Edmonton-McClung
General Election Statement of Official Results - March 3, 2008

POLL NUMBER	NAME OF POLL	NAMES ON LIST	MO ELSALHY LIB	KRISTINE JASSMAN WAP	BRIDGET STIRLING NDP	BRYAN WYROSTOK AG	DAVID XIAO PC	V	S	D	R	% VOTER TURNOUT
53	JAMIESON PLACE WEST	370	108	1	5	0	94	208	0	0	0	56.2
54	JAMIESON PL E	488	95	4	3	10	96	208	0	0	0	42.6
55	JAMIESON PL	390	78	3	21	6	85	193	0	0	0	49.5
56	JAMIESON PL NORTH	472	78	3	11	2	98	192	1	0	1	40.9
57	DECHENE NW	464	93	3	4	4	79	183	0	0	0	39.4
58	DECHENE NORTH	356	90	8	10	5	80	193	0	0	0	54.2
59	DECHENE	652	108	7	8	7	153	283	0	0	0	43.4
60A	DONSDALE SOUTH	376	65	2	2	1	82	152	2	0	0	40.4
60B	DONSDALE SOUTH	320	64	0	5	3	65	137	0	0	0	42.8
61	WEDGEWOOD	619	84	3	5	0	112	204	2	0	0	33.0
62	WEAVER	615	97	4	3	7	104	215	0	0	0	35.0
63	CALDWELL	794	93	6	17	6	221	343	1	0	0	43.2
64A	HEMINGSWAY	815	67	4	16	2	214	303	0	0	0	37.2
64B	HEMINGSWAY	815	80	2	13	5	134	234	0	0	0	28.7
65	GEISSINGER	497	91	10	21	7	176	305	0	0	1	61.6
66A	GALBRAITH	331	53	4	6	2	109	174	0	0	0	52.6
66B	GALBRAITH	331	46	3	4	3	99	155	0	0	0	46.8
67A	GLASTONBURY	490	80	7	7	5	90	189	1	0	0	38.6
67B	GLASTONBURY	383	35	3	10	3	87	138	0	0	0	36.0
68	GRAHAM	494	58	2	16	0	115	191	0	0	0	38.7
69A	GARNETT	620	49	1	16	2	113	181	0	0	0	29.2
69B	GARNETT	614	39	2	12	1	113	167	1	0	0	27.2
70	ADVANCE		457	15	40	20	640	1,172	0	0	1	
71	MOBILE-CALEB MANOR/TOUCHMARK		38	7	17	2	88	152	2	0	0	
72	SPECIAL BALLOT		82	3	5	2	137	229	0	0	0	
	TOTAL	**34,330**	**5,947**	**272**	**924**	**342**	**7,173**	**14,658**	**39**	**0**	**7**	**42.7**

V=Valid Ballots **S=Spoiled Ballots** **D=Declined Ballots** **R=Rejected Ballots**

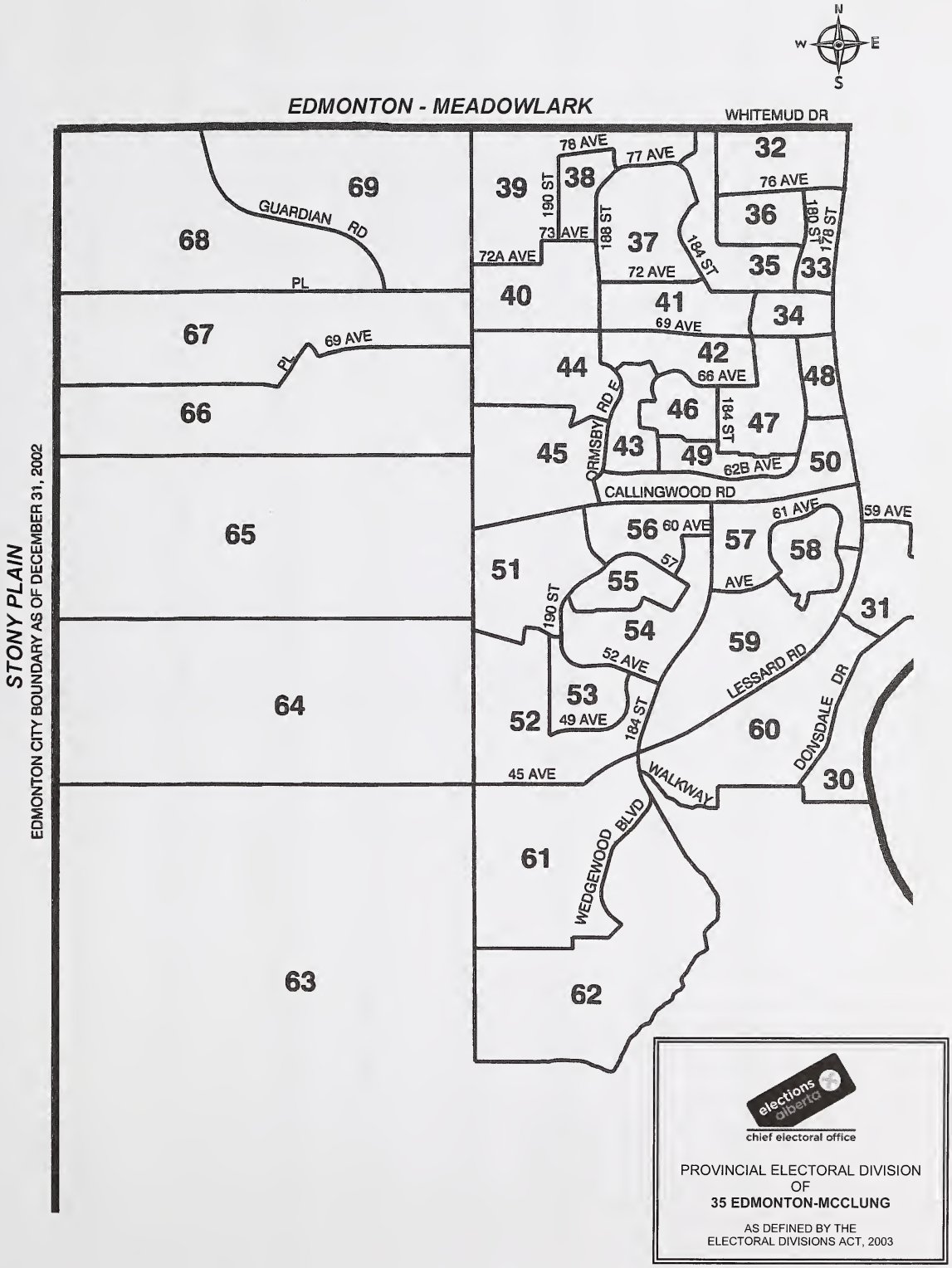
EDMONTON - MEADOWLARK
STONY PLAIN
EDMONTON CITY BOUNDARY AS OF DECEMBER 31, 2002
N
W
E
S
WHITEMUD DR
GUARDIAN RD
PL
69 AVE
78 AVE
77 AVE
76 AVE
190 ST
188 ST
184 ST
180 ST
178 ST
73 AVE
72A AVE
72 AVE
69 AVE
66 AVE
62B AVE
ORMSBY RD E
CALLINGWOOD RD
61 AVE
59 AVE
60 AVE
57 AVE
52 AVE
49 AVE
45 AVE
LESSARD RD
DONSDALE DR
WALKWAY
WEDGEWOOD BLVD
69
68
67
66
65
64
63
39
38
37
36
35
33
32
40
41
34
44
42
48
46
47
45
43
49
50
56
57
58
51
55
54
59
31
53
52
60
30
61
62
elections alberta
chief electoral office
PROVINCIAL ELECTORAL DIVISION
OF
35 EDMONTON-MCCLUNG
AS DEFINED BY THE
ELECTORAL DIVISIONS ACT, 2003

Electoral Division of Edmonton-Meadowlark
General Election Statement of Official Results - March 3, 2008

POLL NUMBER	NAME OF POLL	NAMES ON LIST	DEBBIE CAVALIERE LIB	AMANDA DOYLE AG	RICHARD GUYON WAP	PASCAL RYFFEL NDP	RAJ SHERMAN PC	V	S	D	R	% VOTER TURNOUT
1	GLENWOOD	379	31	3	2	15	47	98	0	0	0	25.9
2	GLENWOOD	499	55	10	3	15	60	143	0	0	2	29.1
3	GLENWOOD	407	27	5	0	20	53	105	0	0	0	25.8
4	GLENWOOD	415	31	6	4	16	99	156	0	0	0	37.6
5	WESTLAWN	407	38	2	4	12	40	96	1	0	0	23.6
6	WESTLAWN	628	35	4	4	13	49	105	1	0	0	16.7
7	WESTLAWN	407	30	2	0	5	57	94	1	0	0	23.1
8	WESTLAWN	417	60	1	5	11	118	195	0	0	0	46.8
9	WEST MEADOWLARK	432	72	7	8	8	116	211	0	0	0	48.8
10	WEST MEADOWLARK	391	58	5	11	12	100	186	0	0	0	47.6
11	WEST MEADOWLARK	772	24	4	6	10	31	75	0	0	0	9.7
12	WEST MEADOWLARK	417	43	8	6	17	92	166	1	0	0	39.8
13	WEST MEADOWLARK	1,078	44	13	6	32	42	137	0	0	0	12.7
14	ELMWOOD	429	54	5	6	17	65	147	0	0	0	34.3
15	ELMWOOD	392	50	2	3	11	103	169	0	0	0	43.1
16	ELMWOOD	404	64	9	3	19	90	185	0	0	0	45.8
17	ELMWOOD	448	70	8	6	20	109	213	0	0	0	47.5
18	ELMWOOD	392	36	6	2	19	67	130	0	0	1	33.4
19	THORNCLIFFE	489	55	3	5	23	73	159	0	0	0	32.5
20	THORNCLIFFE	553	68	8	9	16	77	178	0	0	2	32.5
21	THORNCLIFFE	657	37	7	1	17	29	91	1	0	0	13.9
22	THORNCLIFFE	482	53	3	1	24	82	163	0	0	0	33.8
23	THORNCLIFFE	442	29	3	0	10	56	98	0	0	0	22.2
24	SUMMERLEA	520	53	4	0	11	73	141	0	0	0	27.1
25	SUMMERLEA	522	60	3	2	13	85	163	0	0	0	31.2
26	SUMMERLEA	446	21	3	4	9	37	74	0	0	0	16.6
27	SUMMERLEA	357	29	1	4	9	46	89	0	0	1	25.2
28	TERRA LOSA	834	47	5	4	11	80	147	0	0	0	17.6
29	TERRA LOSA	448	34	5	0	13	83	135	0	0	0	30.1
30	TERRA LOSA	466	42	6	4	14	97	163	0	0	0	35.0
31	TERRA LOSA	460	55	4	4	11	133	207	1	0	0	45.0
32	LAPERLE	471	40	7	5	9	85	146	0	0	1	31.2
33	LAPERLE	775	51	10	3	21	49	134	0	0	1	17.4
34	LAPERLE	465	40	2	3	18	71	134	2	0	0	28.8
35	LAPERLE	536	44	8	11	14	47	124	0	0	0	23.1
36	LAPERLE	480	41	4	1	12	129	187	0	0	2	39.4
37	LAPERLE	472	76	8	5	19	118	226	0	0	1	48.1

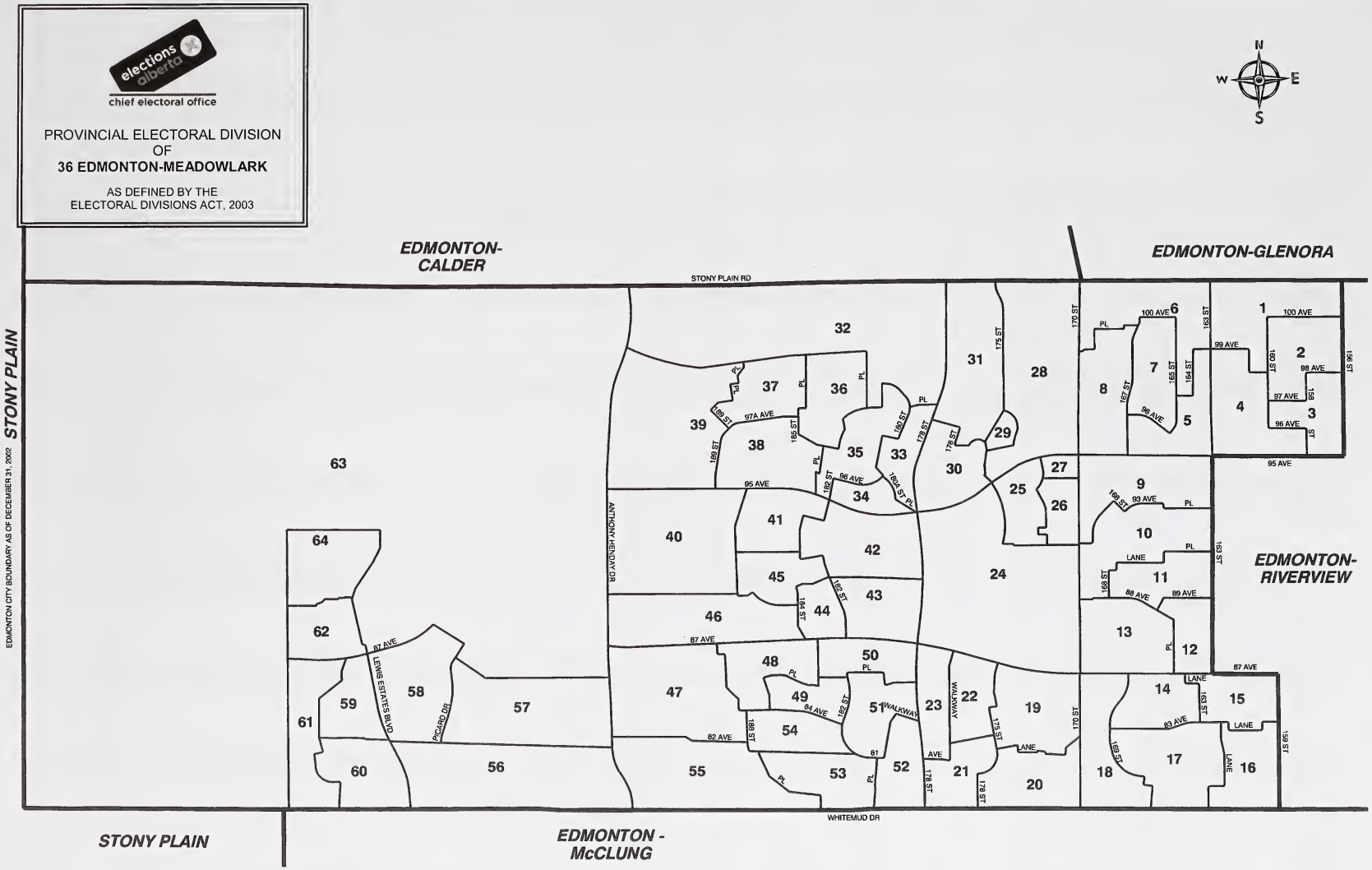
elections alberta
chief electoral office
PROVINCIAL ELECTORAL DIVISION
OF
36 EDMONTON-MEADOWLARK
AS DEFINED BY THE
ELECTORAL DIVISIONS ACT, 2003
N
W
E
S
EDMONTON-CALDER
EDMONTON-GLENORA
STONY PLAIN
EDMONTON-RIVERVIEW
STONY PLAIN
EDMONTON - McCLUNG
STONY PLAIN RD
WHITEMUD DR
ANTHONY HENDAY DR
LEWIS ESTATES BLVD
PICARD DR
EDMONTON CITY BOUNDARY AS OF DECEMBER 31, 2002

Electoral Division of Edmonton-Meadowlark
General Election Statement of Official Results - March 3, 2008

POLL NUMBER	NAME OF POLL	NAMES ON LIST	DEBBIE CAVALIERE LIB	AMANDA DOYLE AG	RICHARD GUYON WAP	PASCAL RYFFEL NDP	RAJ SHERMAN PC	V	S	D	R	% VOTER TURNOUT
38	LAPERLE	497	50	7	2	19	75	153	0	0	0	30.8
39	LAPERLE	522	83	8	10	11	126	238	0	0	0	45.6
40	BELMEAD	556	89	6	1	17	130	243	0	0	0	43.7
41	BELMEAD	485	52	4	4	12	103	175	0	0	0	36.1
42	BELMEAD	535	52	1	5	24	70	152	0	0	0	28.4
43	BELMEAD	518	64	4	9	19	77	173	0	0	0	33.4
44	BELMEAD	508	39	6	0	17	45	107	0	1	0	21.3
45	BELMEAD	517	48	6	8	13	61	136	0	0	1	26.5
46	BELMEAD	463	68	2	4	7	101	182	1	0	0	39.3
47	ALDERGROVE	424	62	7	3	6	82	160	0	0	0	37.7
48	ALDERGROVE	431	51	2	8	15	95	171	0	0	0	39.7
49	ALDERGROVE	456	25	2	2	16	45	90	0	0	0	19.7
50	ALDERGROVE	489	20	4	2	20	30	76	0	0	1	15.7
51	ALDERGROVE	449	33	4	2	8	67	114	0	0	0	25.4
52	ALDERGROVE	401	38	6	7	9	52	112	0	0	0	27.9
53	ALDERGROVE	417	38	1	5	20	92	156	0	0	0	37.4
54	ALDERGROVE	455	36	5	1	12	71	125	0	0	1	27.7
55	ALDERGROVE	550	60	6	5	10	125	206	0	0	0	37.5
56	LEWIS ESTATES	531	65	6	5	4	159	239	0	0	0	45.0
57	LEWIS ESTATES	350	31	2	3	3	133	172	0	0	0	49.1
58	LEWIS ESTATES	353	21	5	0	5	127	158	0	0	0	44.8
59	LEWIS ESTATES	497	38	5	7	9	97	156	0	0	0	31.4
60	LEWIS ESTATES	461	44	5	5	7	124	185	0	0	0	40.1
61	LEWIS ESTATES	413	34	3	3	8	67	115	0	0	1	28.1
62	LEWIS ESTATES	558	38	6	4	9	118	175	0	0	0	31.4
63	LEWIS ESTATES/ WEST EDMONTON	644	48	3	2	11	95	159	3	0	0	24.7
64	LEWIS ESTATES	483	42	7	5	17	98	169	1	0	0	35.0
65	ADVANCE		223	10	23	51	458	765	0	0	0	
66	MOBILE-MEADOWLARK/WESTLAWN/WATERFORD OF SUMMERLEA		52	5	12	28	119	216	1	0	6	
67	MOBILE-MISERICORDIA HOSPITAL		35	3	2	15	45	100	1	0	2	
68	MOBILE-LAURIER HOUSE/LYNNWOOD CAPITAL CARE/JASPER PLACE		42	3	4	15	83	147	0	1	0	
69	MOBILE-TERRA LOSA/WILDROSE COTTAGE/VILLA MARGUERITE (IHS)		56	8	8	21	116	209	1	0	1	
70	SPECIAL BALLOT		49	1	0	6	100	156	0	0	12	
	TOTAL	**31,552**	**3,423**	**347**	**306**	**1,010**	**6,174**	**11,260**	**16**	**2**	**36**	**35.8**

V=Valid Ballots S=Spoiled Ballots D=Declined Ballots R=Rejected Ballots

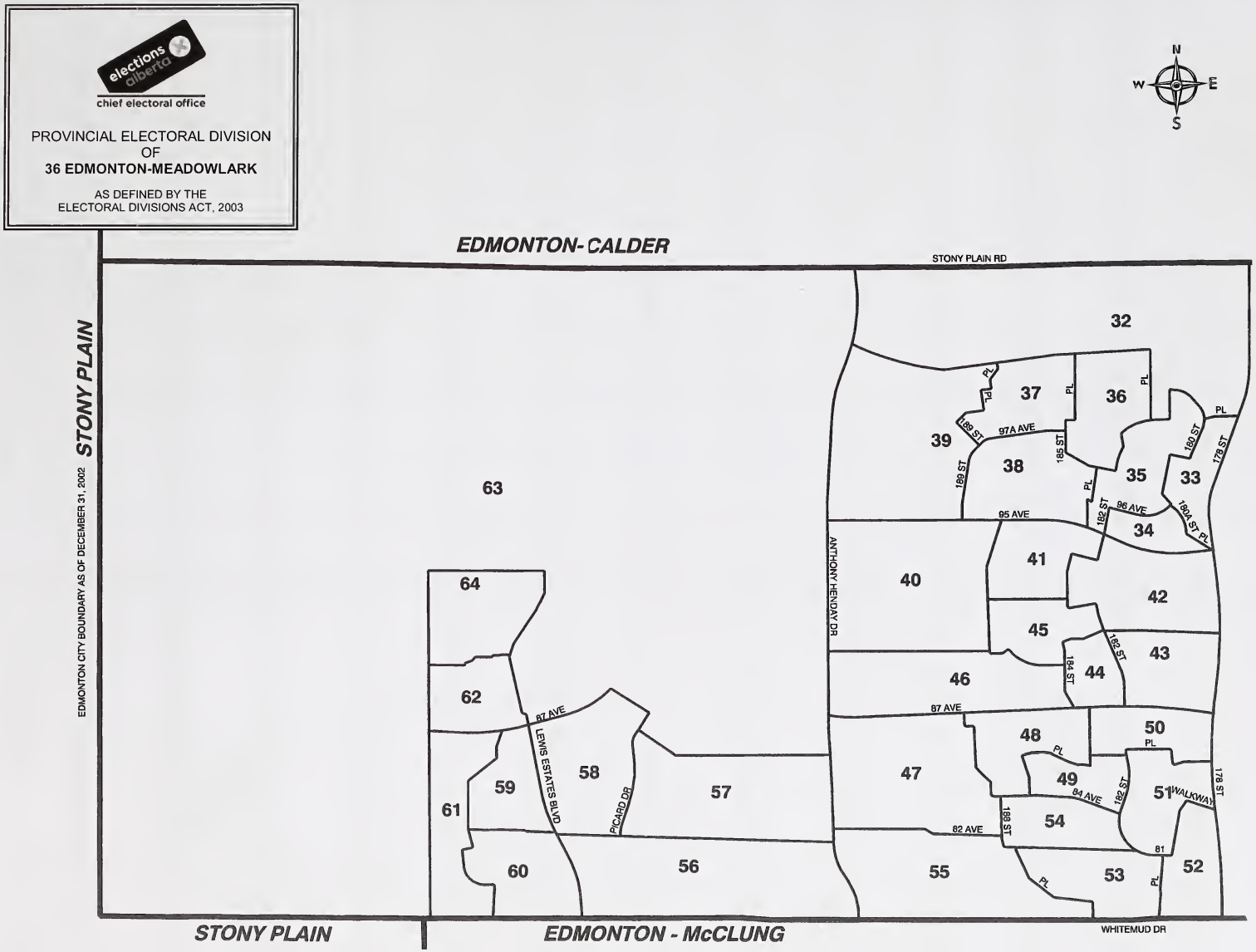
elections alberta
chief electoral office
PROVINCIAL ELECTORAL DIVISION
OF
36 EDMONTON-MEADOWLARK
AS DEFINED BY THE
ELECTORAL DIVISIONS ACT, 2003
N
W
E
S
EDMONTON-CALDER
STONY PLAIN RD
STONY PLAIN
EDMONTON CITY BOUNDARY AS OF DECEMBER 31, 2002
32
37
36
39
38
35
33
34
63
64
62
41
40
42
45
43
44
46
87 AVE
LEWIS ESTATES BLVD
58
59
61
57
PICARD DR
60
56
48
50
47
49
51
WALKWAY
54
55
53
52
97A AVE
95 AVE
96 AVE
94A ST
189 ST
185 ST
180 ST
178 ST
182 ST
184 ST
ANTHONY HENDAY DR
84 AVE
82 AVE
81
PL
STONY PLAIN
EDMONTON - McCLUNG
WHITEMUD DR

Electoral Division of Edmonton-Mill Creek
General Election Statement of Official Results - March 3, 2008

POLL NUMBER	NAME OF POLL	NAMES ON LIST	STEPHEN ANDERSON NDP	GLEN ARGAN AG	AMAN GILL LIB	NAOMI RANKIN CP - A	GENE ZWOZDESKY PC	V	S	D	R	% VOTER TURNOUT
1	RITCHIE NORTH WEST	620	50	19	72	1	44	186	1	0	0	30.0
2	RITCHIE NORTH CENTRAL	490	47	14	64	2	65	192	0	0	1	39.4
3	RITCHIE WEST	441	34	12	68	0	41	155	1	0	1	35.4
4	HAZELDEAN WEST	408	32	13	57	0	56	158	1	0	0	38.7
5	HAZELDEAN EAST	467	48	7	49	3	83	190	1	0	1	40.9
6	HAZELDEAN SOUTH	551	28	16	59	0	89	192	0	2	0	35.2
7	HAZELDEAN CENTRAL	509	47	6	38	0	40	131	0	0	4	26.5
8	HAZELDEAN NORTH	477	24	20	72	0	50	166	0	0	0	34.8
9	RITCHIE EAST	507	40	13	84	0	89	226	0	0	0	44.6
10	RITCHIE SOUTH CENTRAL	493	47	19	81	2	52	201	0	0	0	40.8
11	RITCHIE NORTH EAST	530	35	17	62	1	75	190	0	0	0	35.8
12	RITCHIE NORTH	635	33	24	53	3	59	172	1	0	0	27.1
13	DONNAN WEST	475	38	14	60	0	60	172	0	0	0	36.2
14	DONNAN NORTH	571	66	24	54	2	82	228	2	0	0	39.9
15	DONNAN SOUTH	683	73	18	89	0	130	310	0	0	0	45.4
16	AVONMORE WEST	486	31	17	76	1	134	259	0	0	0	53.3
17	ARGYLL WEST	297	25	6	60	0	77	168	0	0	0	56.6
18	ARGYLL EAST	405	27	12	45	0	92	176	2	0	0	43.5
19	AVONMORE SOUTH	399	23	13	56	1	100	193	0	0	0	48.4
20	AVONMORE CENTRAL	413	34	7	57	0	81	179	0	0	0	43.3
21	DONNAN EAST	370	38	12	41	1	67	159	0	0	0	43.0
22	DONNAN NORTH EAST	418	36	18	63	0	54	171	0	0	1	41.1
23	AVONMORE NORTH	454	36	12	44	0	48	140	0	0	0	30.8
24	AVONMORE EAST	392	23	7	55	0	83	168	0	0	0	42.9
25	AVONMORE SOUTH EAST	392	15	5	25	1	31	77	0	0	0	19.6
26	AVONMORE NORTH EAST	419	19	9	14	0	45	87	0	0	0	20.8
27	KENILWORTH WEST	542	19	15	68	0	111	213	0	0	0	39.3
28	KENILWORTH NORTH WEST	509	30	11	59	0	127	227	0	0	0	44.6
29	KENILWORTH NORTH	400	13	11	41	1	122	188	0	0	1	47.3
30	KENILWORTH SOUTH	433	25	10	53	0	102	190	1	0	0	43.9
31	KENILWORTH EAST	511	30	16	73	1	134	254	0	0	0	49.7
32	MAPLE RIDGE NORTH	345	21	7	35	0	78	141	6	0	0	40.9
33	MAPLE RIDGE SOUTH	500	45	12	34	0	98	189	0	0	1	38.0
34	THE PARKWAY NORTH	577	36	5	35	2	119	197	0	0	1	34.3
35	JACKSON HEIGHTS NORTH WEST	484	21	8	38	2	81	150	2	1	0	31.2
36	JACKSON HEIGHTS WEST	561	16	6	61	1	135	219	0	0	0	39.0
37	JACKSON HEIGHTS SOUTH	412	8	2	50	0	106	166	0	0	0	40.3
38	KATERI WEST	690	19	9	67	1	182	278	1	2	0	40.6
39	KATERI SOUTH	503	13	3	64	0	130	210	0	0	3	42.3
40	KATERI CENTRAL	358	11	4	37	0	96	148	0	0	0	41.3
41	KINISKI WEST	445	38	8	52	2	82	182	1	0	0	40.9
42	JACKSON HEIGHTS CENTRAL	524	12	5	71	0	119	207	1	0	0	39.5
43	JACKSON HEIGHTS NORTH	403	10	5	60	0	110	185	0	0	0	45.9
44	JACKSON HEIGHTS NORTH EAST	407	15	4	42	1	106	168	1	0	0	41.3
45	JACKSON HEIGHTS EAST	479	14	5	38	0	66	123	1	0	0	25.7
46	KINISKI NORTH	325	14	5	40	1	41	101	0	0	0	31.1
47	KINISKI EAST	431	11	10	36	2	64	123	0	0	0	28.5
48	KINISKI CENTRAL	384	14	4	37	1	48	104	1	0	0	27.1
49	KINISKI WEST	427	15	12	41	0	59	127	0	0	0	29.7
50	KATERI NORTH	415	21	11	33	0	70	135	0	0	0	32.5
51	KATERI EAST	508	19	17	40	1	88	165	0	0	1	32.7

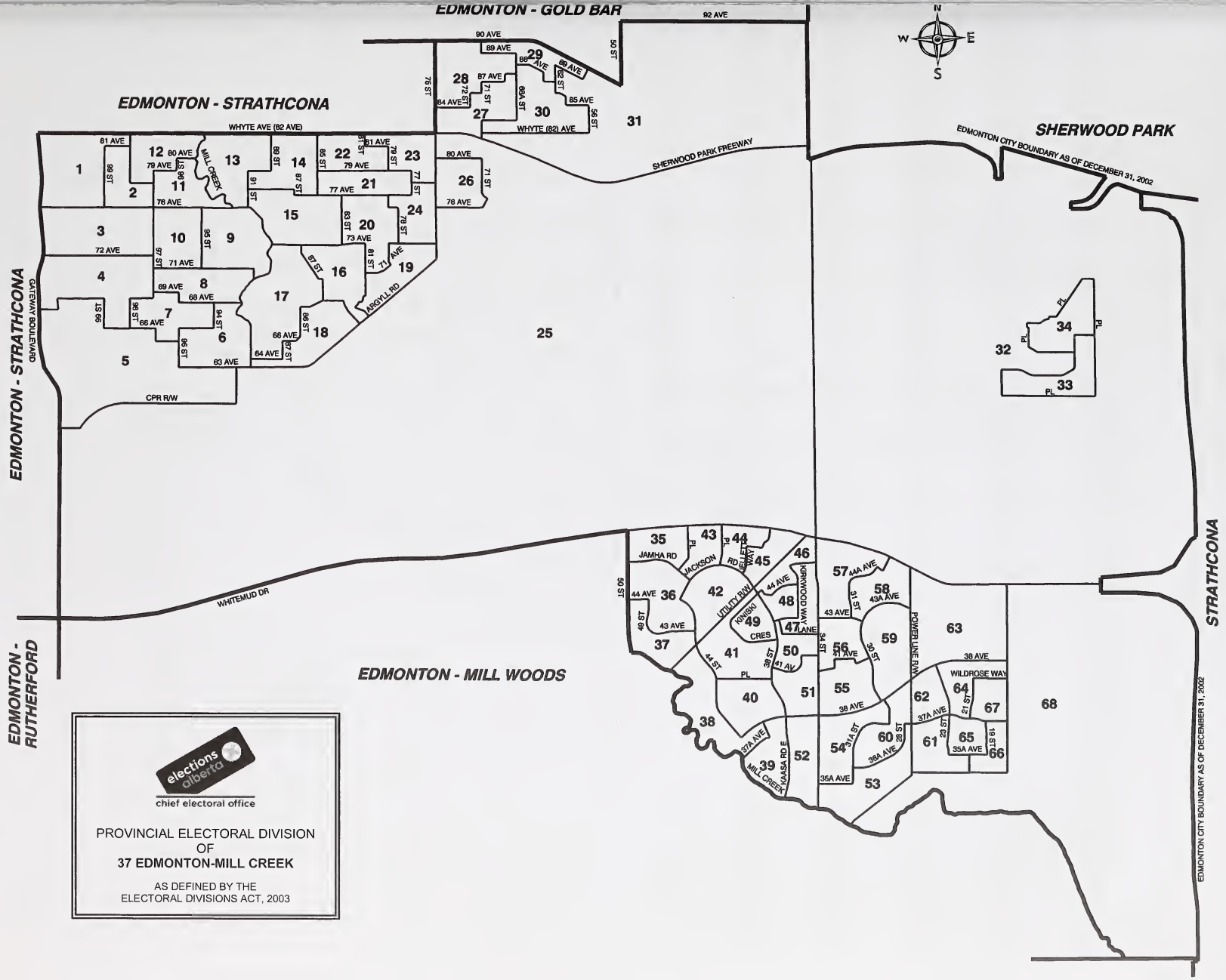
EDMONTON - GOLD BAR
EDMONTON - STRATHCONA
SHERWOOD PARK
EDMONTON - STRATHCONA
EDMONTON - RUTHERFORD
EDMONTON - MILL WOODS
STRATHCONA
WHYTE AVE (82 AVE)
SHERWOOD PARK FREEWAY
EDMONTON CITY BOUNDARY AS OF DECEMBER 31, 2002
GATEWAY BOULEVARD
CPR R/W
WHITEMUD DR
MILL CREEK
ARGYLL RD
JAMHA RD
JACKSON RD
UTILITY RW
KONGSKI CRES
KIRKWOOD WAY
POWER LINE R/W
WILDROSE WAY
KAASA RD E
N
S
E
W
elections alberta
chief electoral office
PROVINCIAL ELECTORAL DIVISION
OF
37 EDMONTON-MILL CREEK
AS DEFINED BY THE
ELECTORAL DIVISIONS ACT, 2003

Electoral Division of Edmonton-Mill Creek
General Election Statement of Official Results - March 3, 2008

POLL NUMBER	NAME OF POLL	NAMES ON LIST	STEPHEN ANDERSON NDP	GLEN ARGAN AG	AMAN GILL LIB	NAOMI RANKIN CP - A	GENE ZWOZDESKY PC	V	S	D	R	% VOTER TURNOUT
52	KATERI SOUTH EAST	540	18	10	47	1	119	195	0	0	1	36.3
53	MEADOWS SOUTH	648	8	4	82	0	135	229	0	0	2	35.6
54	MEADOWS WEST	569	15	5	66	0	153	239	0	0	0	42.0
55	V E BAKER SOUTH	581	17	5	73	0	132	227	3	0	1	39.2
56	V E BAKER WEST	538	20	11	71	0	130	232	0	0	0	43.1
57	V E BAKER NORTH WEST	559	14	9	52	1	159	235	0	0	0	42.0
58	V E BAKER NORTH	645	19	8	67	0	171	265	0	0	0	41.1
59	V E BAKER EAST	535	18	6	71	0	111	206	0	0	0	38.5
60	MEADOWS CENTRAL	610	11	2	65	0	167	245	0	0	0	40.2
61	MEADOWS EAST	364	15	6	31	0	79	131	2	0	2	36.5
62	WILD ROSE WEST	407	7	6	30	0	72	115	1	0	0	28.3
63	WILD ROSE NORTH	762	33	14	66	1	111	225	1	0	0	29.5
64	WILD ROSE CENTRAL	455	8	13	44	0	79	144	0	0	1	31.9
65	WILD ROSE SOUTH	423	11	7	41	4	55	118	0	0	1	28.1
66	WILD ROSE SOUTH EAST	317	10	6	26	0	82	124	0	0	0	39.1
67	WILD ROSE EAST	394	10	9	21	0	85	125	2	0	0	31.7
68	WILD ROSE FARM	331	13	4	35	0	79	131	0	0	1	39.9
69	ADVANCE		108	33	305	0	480	926	2	0	3	
70	MOBILE-DR. GERALD ZETTER CARE CENTRE		9	0	12	0	27	48	0	0	1	
71	SPECIAL BALLOT		19	9	150	0	130	308	2	0	57	
	TOTAL	**32,553**	**1,822**	**726**	**4,058**	**41**	**6,857**	**13,504**	**37**	**5**	**85**	**41.8**

V=Valid Ballots **S=Spoiled Ballots** **D=Declined Ballots** **R=Rejected Ballots**

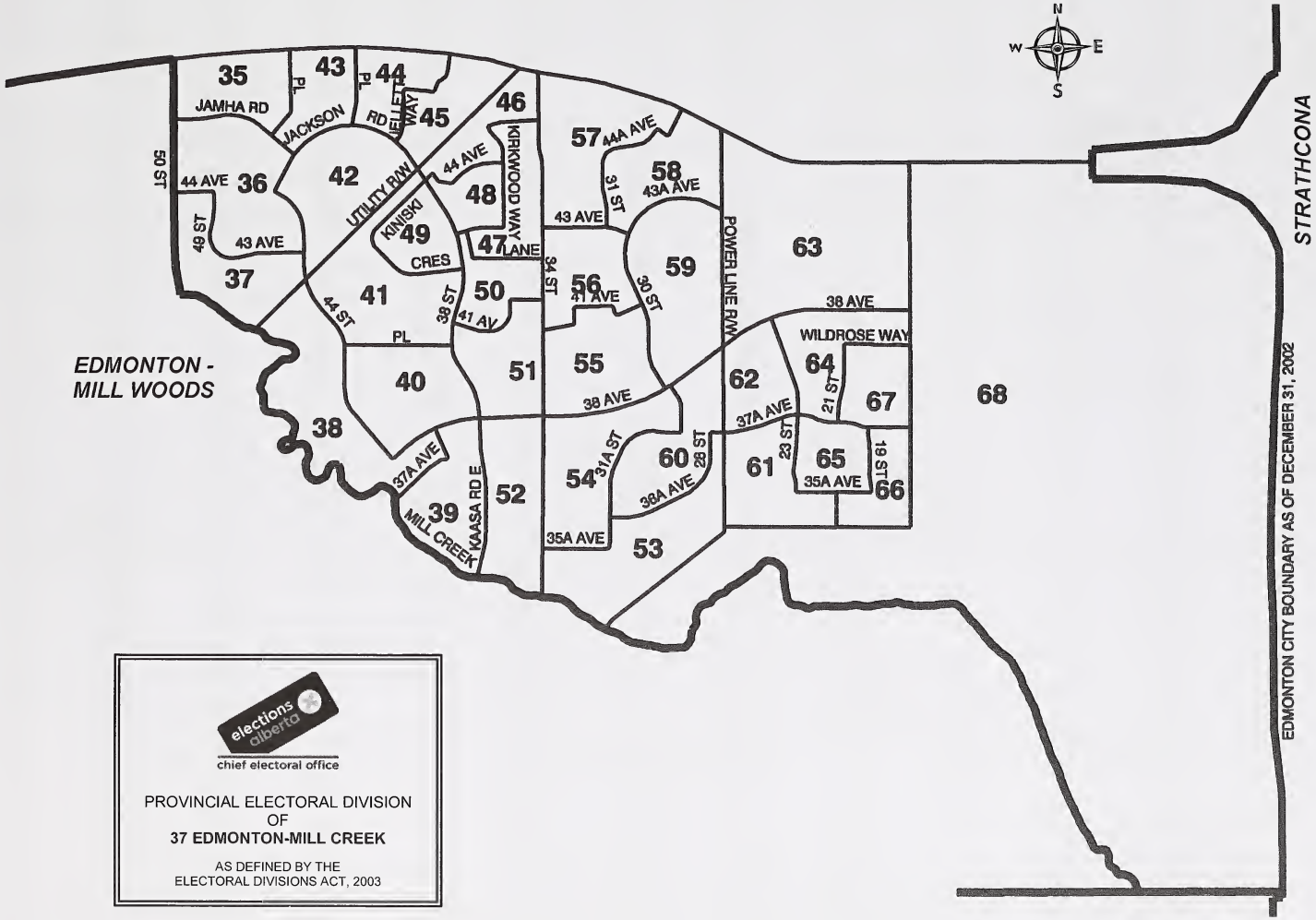
N
W
E
S
STRATHCONA
EDMONTON CITY BOUNDARY AS OF DECEMBER 31, 2002
EDMONTON - MILL WOODS
35
43
44
45
46
JAMHA RD
JACKSON
RD
PL
PL
ELLETT
WAY
50 ST
44 AVE
36
42
UTILITY R/W
44 AVE
48
KIRKWOOD WAY
49 ST
43 AVE
KINISKI
49
CRES
47
LANE
37
41
44 ST
38 ST
41 AV
50
PL
40
51
38
37A AVE
39
MILL CREEK
KAASA RD E
52
57
44A AVE
31 ST
58
43A AVE
43 AVE
59
34 ST
56
41 AVE
30 ST
55
38 AVE
54
31A ST
60
28 ST
38A AVE
35A AVE
53
POWER LINE R/W
63
38 AVE
WILDROSE WAY
62
64
21 ST
67
37A AVE
23 ST
61
65
35A AVE
19 ST
66
68
elections alberta
chief electoral office
PROVINCIAL ELECTORAL DIVISION
OF
37 EDMONTON-MILL CREEK
AS DEFINED BY THE
ELECTORAL DIVISIONS ACT, 2003

Electoral Division of Edmonton-Mill Woods
General Election Statement of Official Results - March 3, 2008

POLL NUMBER	NAME OF POLL	NAMES ON LIST	CARL BENITO PC	CHRISTINA GRAY NDP	DAVID A. HRUSHKA AG	ROBERT LEDDY WAP	WESLYN MATHER LIB	V	S	D	R	% VOTER TURNOUT
1	TWEDDLE PLACE	383	58	25	6	10	64	163	0	0	0	42.6
2	TWEDDLE PLACE	376	60	16	4	7	66	153	0	0	0	40.7
3	MICHAELS PARK	403	70	14	4	7	69	164	0	0	0	40.7
4	MICHAELS PARK	414	60	22	3	4	53	142	0	0	0	34.3
5	TWEDDLE PLACE	493	57	18	5	4	46	130	0	0	0	26.4
6	TWEDDLE PLACE	491	103	16	5	10	61	195	0	0	0	39.7
7	TWEDDLE PLACE	658	56	26	6	3	41	132	0	0	0	20.1
8	MICHAELS PARK	501	75	26	4	8	71	184	0	0	0	36.7
9	MICHAELS PARK	418	77	17	4	3	43	144	1	0	0	34.4
10	LEE RIDGE	522	73	32	8	6	74	193	1	0	2	37.4
11	LEE RIDGE	434	60	6	2	4	51	123	0	0	0	28.3
12	RICHFIELD	463	23	31	3	1	18	76	0	0	0	16.4
13	RICHFIELD	512	80	23	3	5	60	171	0	0	0	33.4
14	RICHFIELD	385	38	29	1	3	59	130	0	0	0	33.8
15	RICHFIELD	388	87	8	5	2	61	163	0	0	0	42.0
16	RICHFIELD	455	62	20	10	7	63	162	0	0	0	35.6
17	LEE RIDGE	530	75	21	3	4	56	159	0	0	0	30.0
18	LEE RIDGE	470	84	33	6	11	57	191	0	0	1	40.9
19	KAMEYOSEK	334	73	13	1	2	47	136	0	0	0	40.7
20	KAMEYOSEK	442	55	28	3	1	66	153	0	0	0	34.6
21	TIPASKAN	357	63	17	3	5	41	129	0	0	0	36.1
22	TIPASKAN	446	48	19	3	4	74	148	0	0	1	33.4
23	TIPASKAN	455	58	26	3	9	40	136	0	0	0	29.9
24	TIPASKAN	397	57	26	4	6	48	141	0	0	0	35.5
25	TIPASKAN	460	43	17	4	2	36	102	0	0	0	22.2
26	KAMEYOSEK	425	51	16	8	2	34	111	0	0	0	26.1
27	KAMEYOSEK	485	49	15	3	0	54	121	1	0	2	25.4
28	TAWA	531	98	24	3	8	42	175	0	0	0	33.0
29	TAWA	490	122	28	4	10	51	215	0	0	0	43.9
30	TAWA	565	77	28	5	4	56	170	0	0	1	30.3
31	HILLVIEW	531	92	31	2	9	64	198	2	0	0	37.3
32	HILLVIEW	401	32	18	3	3	54	110	0	0	2	27.9
33	HILLVIEW	509	110	25	4	7	61	207	0	0	0	40.7
34	HILLVIEW	462	74	23	6	4	60	167	0	0	1	36.4
35	HILLVIEW	441	60	19	5	2	67	153	0	0	0	34.7
36	HILLVIEW	469	87	16	8	5	89	205	0	0	0	43.7
37	GREENVIEW	414	61	15	4	2	55	137	0	0	0	33.1
38	GREENVIEW	464	82	25	7	5	74	193	0	1	0	41.8
39	GREENVIEW	531	74	18	4	6	65	167	0	0	0	31.5
40	GREENVIEW	563	100	24	3	11	77	215	0	0	0	38.2
41	GREENVIEW	407	97	27	2	5	92	223	0	0	0	54.8
42	MINCHAU	391	49	15	2	6	51	123	0	0	0	31.5
43	MINCHAU	336	39	18	8	4	35	104	1	0	0	31.0
44	MINCHAU	497	75	28	10	4	67	184	0	0	0	37.0
45	MINCHAU	430	74	21	12	2	48	157	1	0	0	36.5
46	MINCHAU	520	54	36	7	7	43	147	0	0	0	28.3
47	MINCHAU	362	36	22	1	0	45	104	0	0	0	28.7
48	WEINLOS	432	72	21	2	8	52	155	0	0	1	36.1
49	WEINLOS	497	54	23	4	4	56	141	0	0	2	28.8
50	WEINLOS	416	52	31	3	2	48	136	2	0	1	32.9
51	BISSET	478	31	21	6	4	99	161	0	0	1	33.9

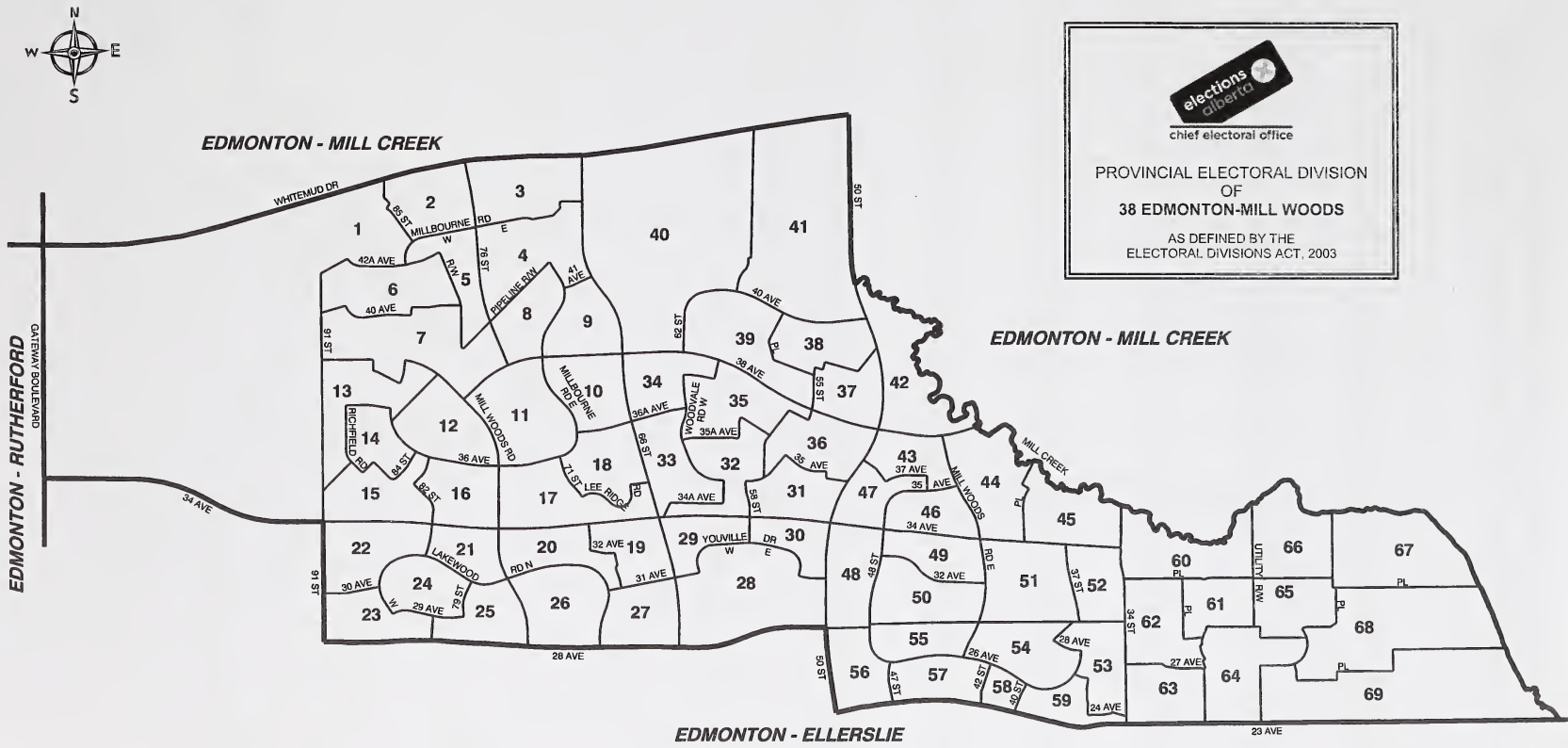
elections alberta
chief electoral office
PROVINCIAL ELECTORAL DIVISION
OF
38 EDMONTON-MILL WOODS
AS DEFINED BY THE
ELECTORAL DIVISIONS ACT, 2003
N
S
E
W
EDMONTON - MILL CREEK
EDMONTON - RUTHERFORD
EDMONTON - MILL CREEK
EDMONTON - ELLERSLIE
WHITEMUD DR
GATEWAY BOULEVARD
34 AVE
28 AVE
23 AVE
50 ST
91 ST
MILL CREEK
MILLBOURNE RD E
MILLBOURNE RD W
MILL WOODS RD
MILL WOODS
WOODVALE RD W
PIPELINE RDN
LEE RIDGE RD
YOUVILLE DR W
YOUVILLE DR E
LAKEWOOD RD N
RICHFIELD RD
UTILITY RW
PL

Electoral Division of Edmonton-Mill Woods
General Election Statement of Official Results - March 3, 2008

POLL NUMBER	NAME OF POLL	NAMES ON LIST	CARL BENITO PC	CHRISTINA GRAY NDP	DAVID A. HRUSHKA AG	ROBERT LEDDY WAP	WESLYN MATHER LIB	V	S	D	R	% VOTER TURNOUT
52	BISSET	504	71	27	3	4	60	165	0	0	1	32.9
53	BISSET	432	63	22	2	1	88	176	0	0	0	40.7
54	BISSET	542	80	17	2	4	71	174	0	0	0	32.1
55	WEINLOS	497	51	15	1	5	66	138	0	0	0	27.8
56	WEINLOS	403	63	13	2	2	55	135	0	0	0	33.5
57	WEINLOS	418	46	16	2	4	44	112	0	0	2	27.3
58	BISSET	376	21	15	2	0	27	65	1	0	0	17.3
59	BISSET	420	29	26	4	3	35	97	0	0	0	23.1
60	SILVER BERRY	369	55	9	1	0	44	109	1	0	0	29.5
61	SILVER BERRY	528	79	14	5	2	44	144	0	0	0	27.3
62	SILVER BERRY	446	65	10	1	3	59	138	0	0	0	30.9
63	SILVER BERRY	546	85	11	5	6	52	159	0	0	0	29.1
64	SILVER BERRY	29	1	2	2	0	4	9	0	0	0	31.0
65	SILVER BERRY	99	25	17	0	3	35	80	0	1	0	81.8
66	SILVER BERRY	186	56	14	1	3	36	110	0	0	0	59.1
67	MEADOWBROOK	123	33	6	0	2	13	54	0	0	0	43.9
68	MEADOWBROOK	59	27	5	2	1	8	43	0	0	0	72.9
69	MEADOWBROOK	86	9	10	1	0	11	31	0	0	0	36.0
70	ADVANCE		336	79	13	21	256	705	0	0	0	
71	MOBILE-GOOD SAMARITAN/SHEPPERD CARE		52	9	1	3	24	89	1	0	1	
72	MOBILE-GREY NUNS COMMUNITY HOSPITAL		43	13	8	2	32	98	0	2	1	
73	SPECIAL BALLOT		65	7	2	0	28	102	0	0	0	
	TOTAL	**29,297**	**4,752**	**1,474**	**289**	**321**	**3,996**	**10,832**	**12**	**4**	**20**	**37.1**

V=Valid Ballots **S=Spoiled Ballots** **D=Declined Ballots** **R=Rejected Ballots**

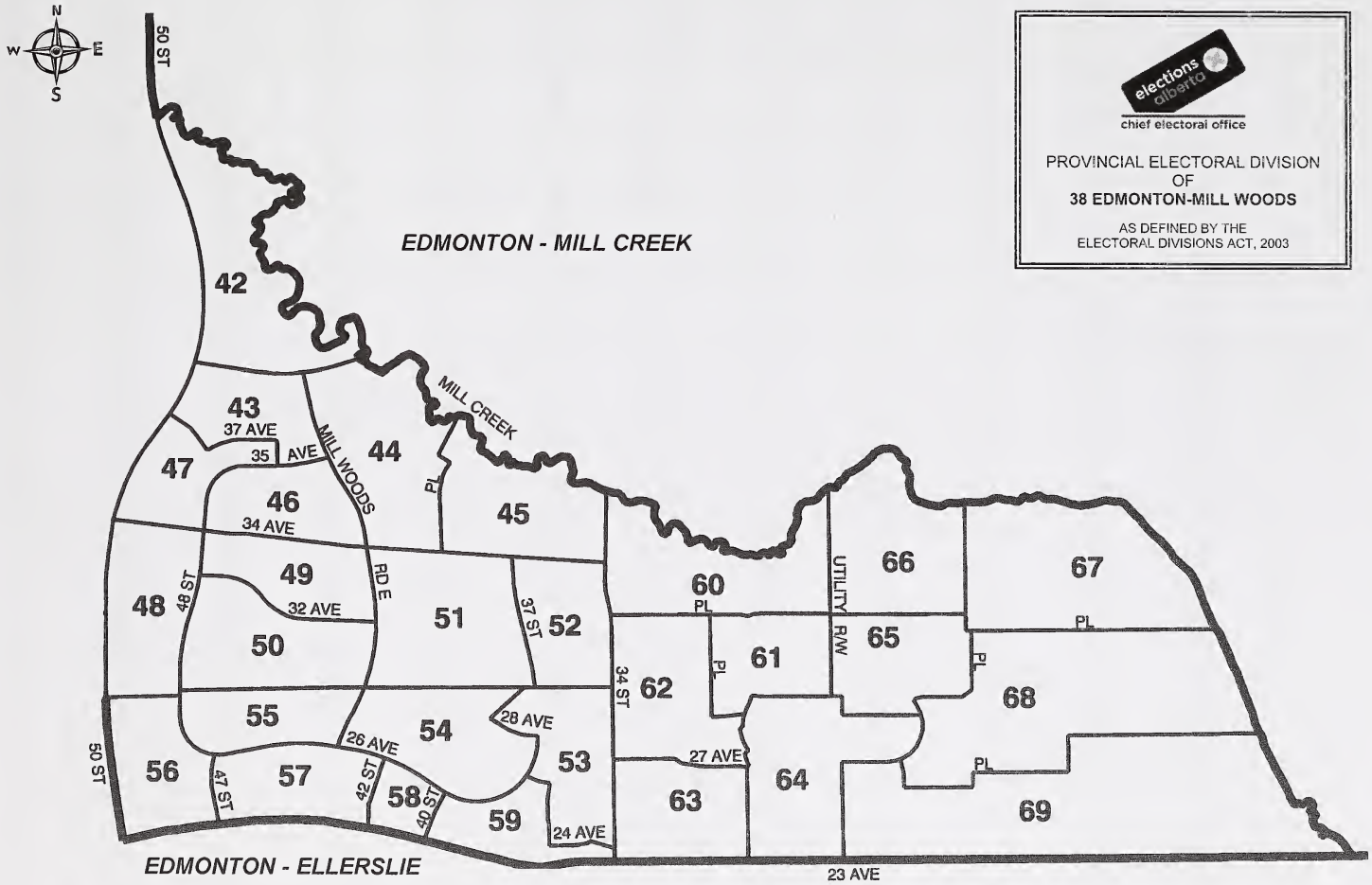
N
W
E
S
elections alberta
chief electoral office
PROVINCIAL ELECTORAL DIVISION
OF
38 EDMONTON-MILL WOODS
AS DEFINED BY THE
ELECTORAL DIVISIONS ACT, 2003
EDMONTON - MILL CREEK
EDMONTON - ELLERSLIE
50 ST
MILL CREEK
MILL WOODS
RD E
37 AVE
35 AVE
34 AVE
32 AVE
48 ST
37 ST
34 ST
28 AVE
26 AVE
27 AVE
24 AVE
23 AVE
47 ST
42 ST
40 ST
UTILITY R/W
PL
42
43
44
45
46
47
48
49
50
51
52
53
54
55
56
57
58
59
60
61
62
63
64
65
66
67
68
69

Electoral Division of Edmonton-Riverview
General Election Statement of Official Results - March 3, 2008

POLL NUMBER	NAME OF POLL	NAMES ON LIST	WENDY ANDREWS PC	ERICA BULLWINKLE NDP	KEVIN TAFT LIB	KYLE VAN HAUWAERT WAP	CAMERON WAKEFIELD AG	V	S	D	R	% VOTER TURNOUT
1	JASPER PLACE NORTH WEST	398	19	14	28	5	1	67	1	0	0	16.8
2	JASPER PLACE CENTRAL WEST	385	51	21	50	1	3	126	2	0	0	32.7
3	JASPER PLACE	432	43	10	42	1	2	98	0	0	1	22.9
4	JASPER PLACE NORTH EAST	419	73	18	41	4	2	138	1	0	0	32.9
5	JASPER PLACE CENTRAL EAST	362	40	10	35	4	4	93	0	0	0	25.7
6	JASPER PLACE SOUTH EAST	337	35	5	42	3	1	86	0	0	0	25.5
7	CRESTWOOD NORTH	524	135	17	133	13	8	306	0	0	2	58.8
8	CRESTWOOD CENTRAL NORTH	410	83	7	107	10	16	223	0	0	0	54.4
9	CRESTWOOD CENTRAL SOUTH	404	85	2	114	3	7	211	1	0	0	52.2
10	CRESTWOOD EAST	407	92	7	88	5	5	197	0	0	0	48.4
11	MEADOWLARK NORTH WEST	444	106	12	99	2	1	220	0	0	0	49.5
12	MEADOWLARK NORTH EAST	492	87	18	95	8	1	209	0	0	0	42.5
13	MEADOWLARK CENTRAL	491	101	14	97	4	7	223	0	0	0	45.4
14	MEADOWLARK	555	99	20	112	3	4	238	0	0	0	42.9
15	MEADOWLARK SOUTH	471	102	14	64	0	0	180	0	0	0	38.2
16	SHERWOOD WEST	406	53	16	45	5	3	122	0	0	0	30.0
17	SHERWOOD EAST	445	40	18	73	7	3	141	0	0	0	31.7
18	CRESTWOOD SOUTH	419	92	9	118	6	12	237	0	0	0	56.6
19	JASPER PARK NORTH WEST	353	71	20	38	6	2	137	0	0	0	38.8
20	JASPER PARK NORTH EAST	483	52	17	62	4	4	139	4	0	0	28.8
21	JASPER PARK SOUTH WEST	402	83	16	53	2	2	156	0	0	0	38.8
22	JASPER PARK SOUTH EAST	287	38	19	26	2	6	91	0	0	0	31.7
23	PARKVIEW WEST	505	91	6	123	8	3	231	0	0	1	45.9
24	VALLEYVIEW NORTH	361	85	3	78	6	3	175	0	0	0	48.5
25	PARKVIEW SOUTH WEST	438	81	16	129	6	5	237	0	0	0	54.1
26	PARKVIEW CENTRAL	533	89	16	173	10	10	298	0	0	0	55.9
27	PARKVIEW SOUTH EAST	520	104	6	139	3	11	263	0	0	0	50.6
28	LYNNWOOD NORTH WEST	351	73	10	62	3	2	150	0	0	0	42.7
29	WHITEHALL SQUARE NORTH	627	59	16	57	1	0	133	1	0	0	21.2
30	LYNNWOOD NORTH	331	63	8	67	4	1	143	0	0	0	43.2
31	LYNNWOOD SOUTH WEST	333	50	13	66	4	4	137	0	0	0	41.1
32	WHITEHALL SQUARE	567	33	18	37	4	2	94	0	0	0	16.6
33	LYNNWOOD	387	75	14	93	2	8	192	0	0	0	49.6
34	LYNNWOOD CENTRAL	258	65	11	65	7	10	158	0	0	0	61.2
35	LAURIER HEIGHTS NORTH	411	93	6	125	0	7	231	0	0	0	56.2
36	LAURIER HEIGHTS EAST	522	43	3	57	0	1	104	0	0	0	19.9
37	VALLEYVIEW SOUTH	405	87	2	130	2	7	228	0	0	0	56.3
38	LAURIER HEIGHTS WEST	414	81	1	129	5	8	224	0	0	0	54.1
39	LAURIER HEIGHTS SOUTH	362	93	4	88	3	5	193	0	0	0	53.3
40	BUENA VISTA	456	116	9	124	13	10	272	0	0	0	59.6
41	WINDSOR PARK SOUTH	381	50	12	105	4	5	176	0	0	2	46.7
42	WINDSOR PARK CENTRAL	314	29	17	99	3	6	154	0	0	0	49.0
43	WINDSOR PARK NORTH	424	40	13	134	3	8	198	0	0	0	46.7
44	UNIVERSITY KELSEY	692	45	32	87	7	23	194	1	0	0	28.0
45	UNIVERSITY MACKENZIE	418	35	14	69	6	13	137	2	0	0	32.8
46	BELGRAVIA NORTH WEST	350	32	20	142	0	4	198	0	0	0	56.6
47	BELGRAVIA NORTH EAST	549	47	20	143	1	13	224	0	0	0	40.8
48	MCKERNAN NORTH WEST	473	23	30	88	3	14	158	0	0	0	33.4
49	BELGRAVIA CENTRAL	466	28	31	147	1	13	220	0	0	0	47.2
50	MCKERNAN CENTRAL	474	17	38	96	5	21	177	0	0	1	37.6
51	MCKERNAN NORTH WEST	548	44	37	57	5	11	154	0	0	0	28.1

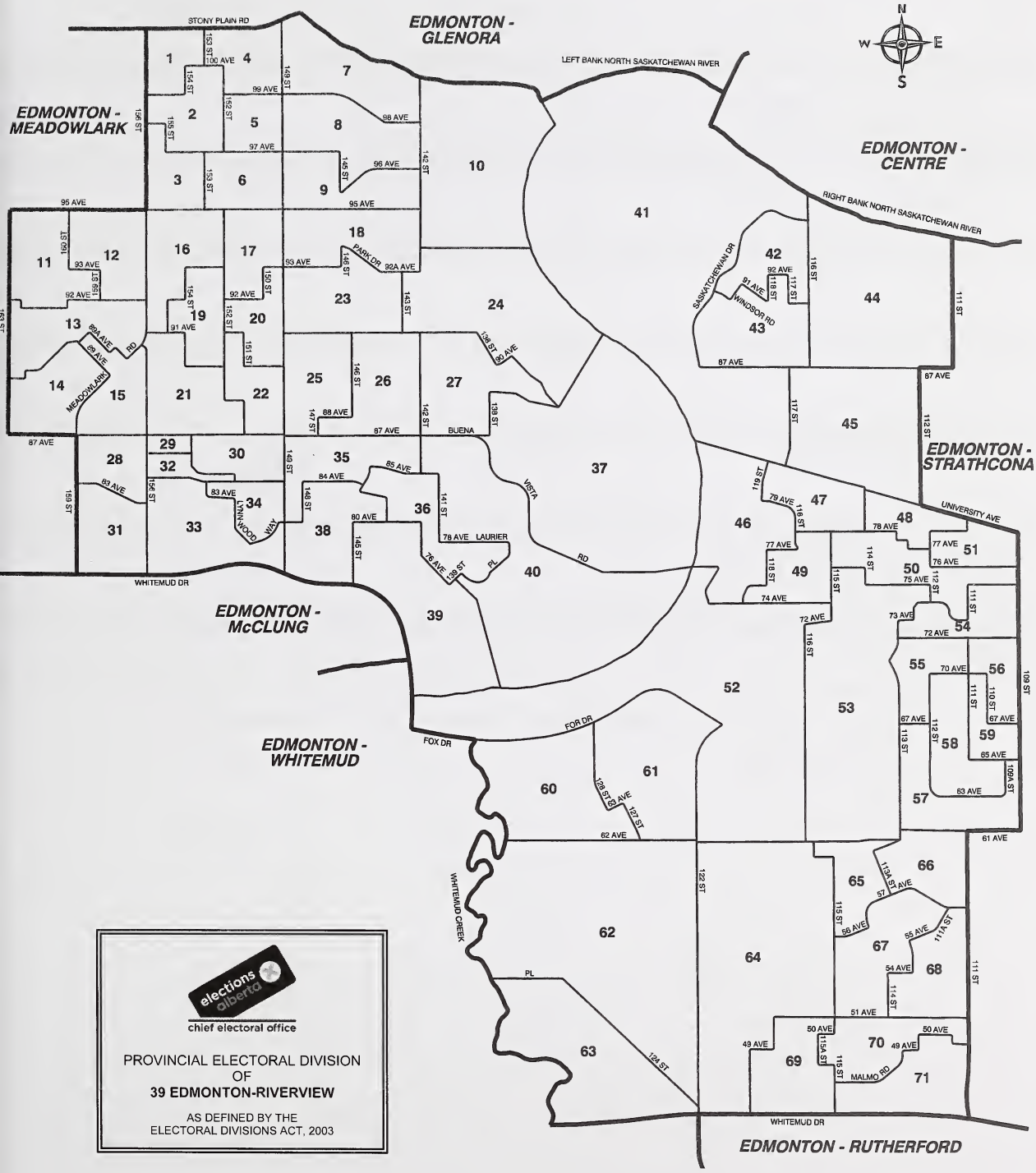

elections alberta
chief electoral office

PROVINCIAL ELECTORAL DIVISION
OF
39 EDMONTON-RIVERVIEW

AS DEFINED BY THE
ELECTORAL DIVISIONS ACT, 2003

Electoral Division of Edmonton-Riverview
General Election Statement of Official Results - March 3, 2008

POLL NUMBER	NAME OF POLL	NAMES ON LIST	WENDY ANDREWS PC	ERICA BULLWINKLE NDP	KEVIN TAFT LIB	KYLE VAN HAUWAERT WAP	CAMERON WAKEFIELD AG	V	S	D	R	% VOTER TURNOUT
52	BELGRAVIA	597	56	23	251	9	11	350	1	0	0	58.6
53	RIVERVIEW	479	31	24	181	3	15	254	0	0	0	53.0
54	MCKERNAN SOUTH EAST	462	28	30	72	5	9	144	0	0	1	31.4
55	PARKALLEN NORTH WEST	406	40	33	108	3	14	198	0	0	0	48.8
56	PARKALLEN NORTH EAST	334	29	31	55	3	9	127	0	0	0	38.0
57	PARKALLEN SOUTH	455	45	37	153	7	7	249	0	0	0	54.7
58	PARKALLEN CENTRAL	414	42	37	128	2	13	222	0	0	0	53.6
59	PARKALLEN CENTRAL EAST	362	40	33	70	3	4	150	0	0	0	41.4
60	GRANDVIEW NORTH WEST	431	90	5	113	4	3	215	1	0	0	49.9
61	GRANDVIEW NORTH EAST	407	63	5	102	5	5	180	0	0	0	44.2
62	LANDSDOWNE NORTH	534	67	24	110	10	9	220	0	0	0	41.2
63	LANDSDOWNE WEST	536	110	24	162	4	6	306	0	0	0	57.1
64	BELGRAVIA SOUTH WEST	558	38	17	47	4	3	109	1	0	0	19.5
65	LENDRUM NORTH WEST	336	33	25	96	4	3	161	0	0	0	47.9
66	LENDRUM NORTH EAST	373	55	20	72	3	10	160	0	0	0	42.9
67	LENDRUM SOUTH WEST	465	105	22	137	3	7	274	0	0	0	58.9
68	LENDRUM SOUTH EAST	378	72	13	103	4	5	197	1	0	0	52.1
69	MALMO WEST	457	81	8	124	7	9	229	0	0	0	50.1
70	MALMO CENTRAL	501	88	16	129	6	12	251	0	0	0	50.1
71	MALMO EAST	449	102	15	134	4	6	261	0	0	1	58.4
72	ADVANCE		274	57	360	10	12	713	1	0	0	
73	MOBILE-CANTERBURY COURT/MANOR		117	11	67	0	2	197	0	3	1	
74	MOBILE-CROSS CANCER INSTITUTE		8	2	6	0	0	16	0	0	0	
75	MOBILE-CAPITAL CARE GRANDVIEW/CENTRAL PARK		30	3	15	0	2	50	1	0	2	
76	MOBILE-UNIVERSITY OF ALBERTA HOSPITAL		77	25	55	6	6	169	1	1	0	
77	SPECIAL BALLOT		99	14	150	3	2	268	0	0	0	
	TOTAL	**31,130**	**5,171**	**1,284**	**7,471**	**329**	**506**	**14,761**	**20**	**4**	**12**	**47.5**

V=Valid Ballots **S=Spoiled Ballots** **D=Declined Ballots** **R=Rejected Ballots**

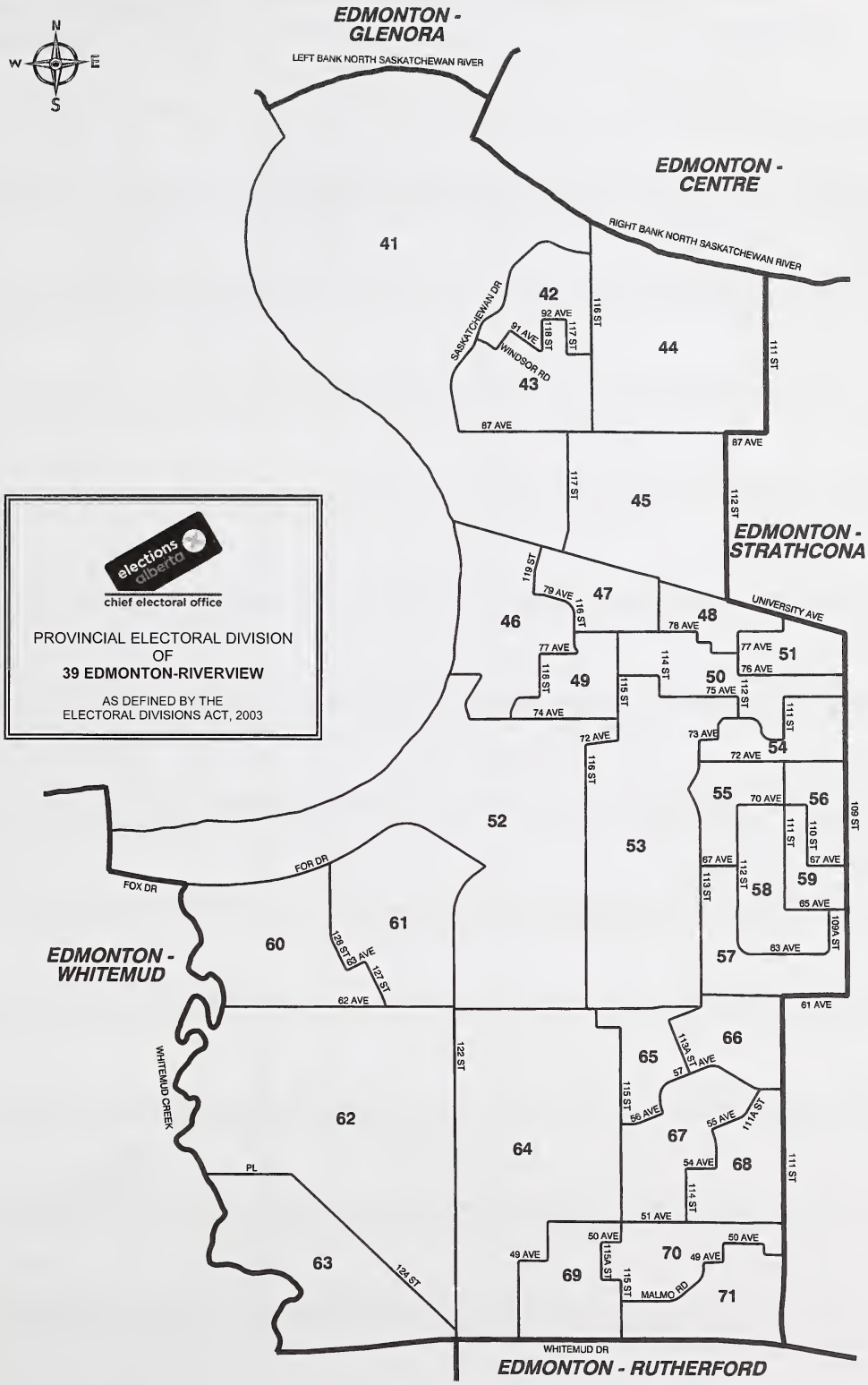
EDMONTON - GLENORA
LEFT BANK NORTH SASKATCHEWAN RIVER
EDMONTON - CENTRE
RIGHT BANK NORTH SASKATCHEWAN RIVER
EDMONTON - STRATHCONA
EDMONTON - WHITEMUD
EDMONTON - RUTHERFORD
N
S
W
E
elections alberta
chief electoral office
PROVINCIAL ELECTORAL DIVISION
OF
39 EDMONTON-RIVERVIEW
AS DEFINED BY THE
ELECTORAL DIVISIONS ACT, 2003
41
42
43
44
45
46
47
48
49
50
51
52
53
54
55
56
57
58
59
60
61
62
63
64
65
66
67
68
69
70
71
SASKATCHEWAN DR
WINDSOR RD
92 AVE
91 AVE
118 ST
117 ST
116 ST
111 ST
87 AVE
117 ST
112 ST
119 ST
79 AVE
116 ST
78 AVE
77 AVE
118 ST
74 AVE
114 ST
115 ST
75 AVE
76 AVE
112 ST
111 ST
73 AVE
72 AVE
116 ST
70 AVE
109 ST
111 ST
110 ST
67 AVE
67 AVE
113 ST
112 ST
65 AVE
109A ST
63 AVE
UNIVERSITY AVE
FOX DR
FOR DR
128 ST
63 AVE
127 ST
62 AVE
61 AVE
WHITEMUD CREEK
122 ST
124A ST
57 AVE
115 ST
56 AVE
55 AVE
114 ST
54 AVE
114 ST
51 AVE
PL
124 ST
50 AVE
49 AVE
115A ST
115 ST
MALMO RD
WHITEMUD DR

Electoral Division of Edmonton-Rutherford
General Election Statement of Official Results - March 3, 2008

POLL NUMBER	NAME OF POLL	NAMES ON LIST	JOHN BALOUN WAP	MIKE BUTLER NDP	FRED HORNE PC	RICK MILLER LIB	KATHERINE WYROSTOK AG	V	S	D	R	% VOTER TURNOUT
1	ROYAL GARDENS-LD BYRON	599	6	17	23	57	10	113	0	0	0	18.9
2	ROYAL GARDENS-NW	392	23	11	94	69	3	200	0	0	0	51.0
3	ROYAL GARDENS-NE	366	8	16	54	88	4	170	1	0	0	46.4
4	ROYAL GARDENS-SE	410	5	21	79	98	7	210	1	0	0	51.2
5	ROYAL GARDENS-SOUTH CENTRAL	455	6	20	49	74	7	156	0	0	0	34.3
6	ROYAL GARDENS-SW	363	6	15	36	49	4	110	0	0	0	30.3
7	GREENFIELD-NW	364	3	14	56	95	7	175	1	0	0	48.1
8	GREENFIELD-WEST CENTRAL	401	7	30	82	117	3	239	2	0	0	59.6
9	GREENFIELD-CENTRAL	391	8	10	65	110	3	196	0	0	0	50.1
10	GREENFIELD-NE	307	5	17	66	66	8	162	1	0	0	52.8
11	GREENFIELD-EAST CENTRAL	384	5	20	83	88	5	201	1	0	0	52.3
12	GREENFIELD-SOUTH CENTRAL	354	3	11	65	124	5	208	0	0	0	58.8
13	GREENFIELD-SW	454	9	20	76	103	5	213	0	0	0	46.9
14	GREENFIELD-SE	357	0	9	85	92	5	191	0	0	1	53.8
15	DUGGAN-SOUTH CENTRAL	492	8	17	124	104	2	255	0	0	0	51.8
16	DUGGAN-WEST CENTRAL	481	3	17	116	123	13	272	1	0	0	56.5
17	DUGGAN-CENTRAL	573	0	24	63	63	7	157	0	0	0	27.4
18	DUGGAN-NW	430	4	14	96	106	5	225	0	0	0	52.3
19	RIDEAU PARK-NW	448	8	21	102	82	6	219	0	0	0	48.9
20	RIDEAU PARK-NE	713	3	18	49	43	7	120	1	0	0	16.8
21	WHITEMUD CROSSING	466	1	5	58	41	3	108	2	1	0	23.4
22	DUGGAN-PARK PLACE	516	2	20	25	32	4	83	0	0	0	16.1
23	DUGGAN-EAST	404	4	17	83	80	10	194	0	0	0	48.0
24	DUGGAN-GARDEN GROVE	429	3	21	43	55	3	125	0	0	0	29.1
25	DUGGAN-SE	390	9	17	94	80	3	203	0	0	1	52.3
26	STEINHAUER-NE	469	4	16	101	99	2	222	0	0	0	47.3
27	STEINHAUER-EAST CENTRAL	433	5	13	101	85	5	209	2	0	0	48.3
28	STEINHAUER-WEST CENTRAL	430	7	24	52	58	9	150	0	0	0	34.9
29	STEINHAUER-NW	438	3	29	82	102	7	223	3	0	0	50.9
30	SWEETGRASS-NE	457	3	17	102	101	2	225	0	0	0	49.2
31	SWEETGRASS-SOUTH CENTRAL	475	5	19	39	40	4	107	1	0	0	22.5
32	SWEETGRASS-NW	535	11	19	111	129	3	273	2	0	0	51.0
33	SWEETGRASS-SW	567	3	20	67	85	3	178	0	0	0	31.4
34	BLUE QUILL ESTATES-NORTH	535	8	13	144	106	6	277	0	0	0	51.8
35	BLUE QUILL ESTATES-SOUTH	664	10	19	54	73	5	161	0	0	0	24.2
36	BLUE QUILL-NW	342	5	12	36	64	6	123	1	0	0	36.0
37	BLUE QUILL-WEST CENTRAL	514	4	28	43	53	4	132	0	0	0	25.7
38	BLUE QUILL-SW	631	5	18	77	64	7	171	0	0	0	27.1
39	BLUE QUILL-NORTH CENTRAL	585	2	18	26	45	1	92	0	0	2	16.1
40	BLUE QUILL-SOUTH CENTRAL	399	8	6	101	72	4	191	0	0	0	47.9
41	BLUE QUILL-SE	440	1	12	68	94	0	175	0	0	0	39.8
42	BLUE QUILL-NE	625	4	15	20	20	5	64	0	0	0	10.2
43	ERMINESKIN-NW	583	7	21	36	35	6	105	1	0	0	18.0
44	HERITAGE PARK-WEST	373	4	7	124	83	4	222	0	0	2	60.1
45	HERITAGE PARK-EAST	368	2	14	113	72	3	204	2	0	0	55.4
46	ERMINESKIN-CENTRAL	486	3	14	62	57	1	137	0	0	0	28.2
47	ERMINESKIN-NORTH EAST	382	6	18	51	56	9	140	0	0	0	36.6
48	ERMINESKIN-EAST	560	4	19	65	58	8	154	0	0	0	27.5
49	ERMINESKIN-SE	471	3	19	17	37	5	81	0	0	0	17.2
50	ERMINESKIN-SOUTH CENTRAL	486	5	13	56	70	5	149	1	0	0	30.7
51	KASKITAYO	340	3	13	96	51	1	164	0	0	1	48.5

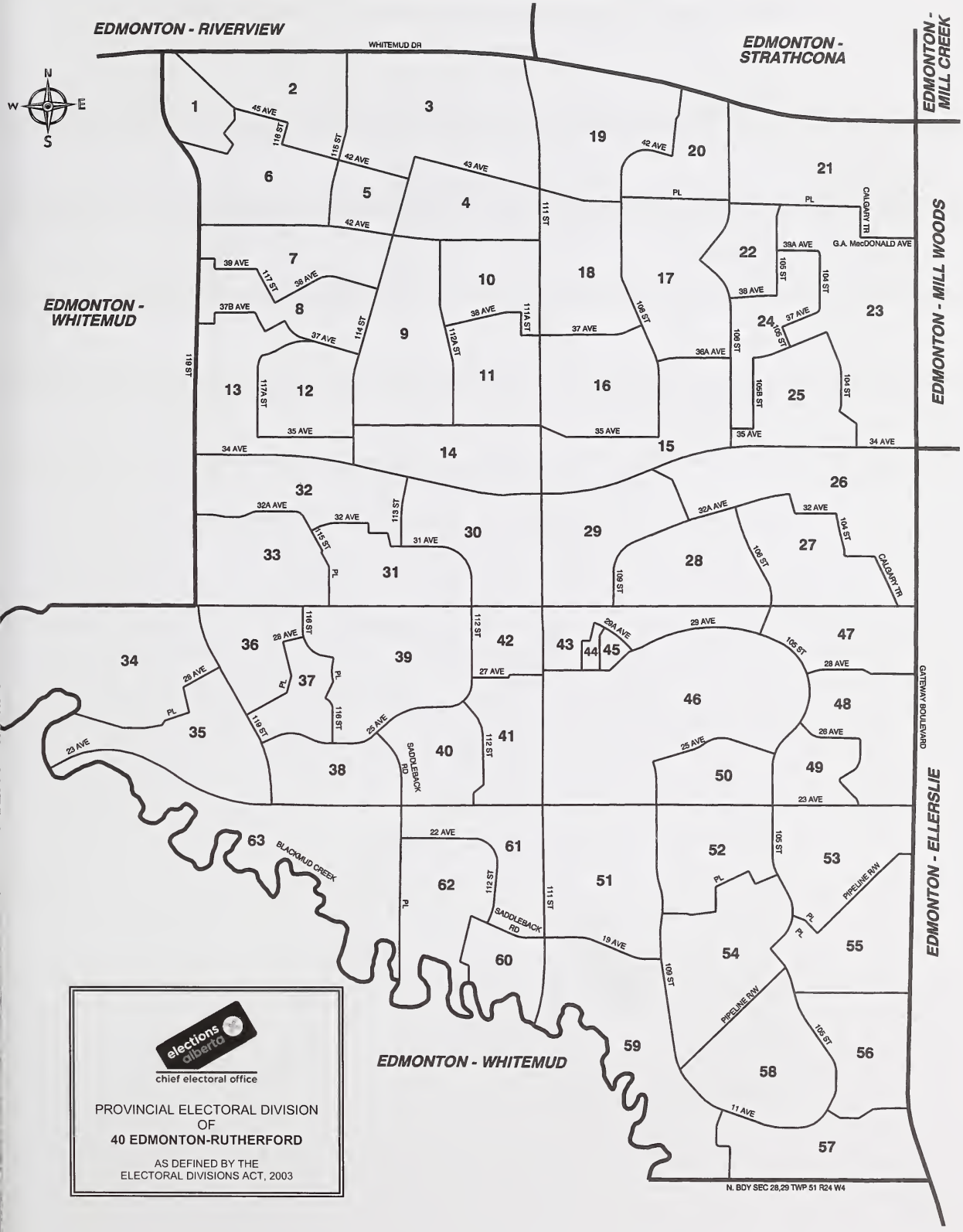
EDMONTON - RIVERVIEW
EDMONTON - STRATHCONA
EDMONTON - MILL CREEK
EDMONTON - MILL WOODS
EDMONTON - WHITEMUD
EDMONTON - ELLERSLIE
EDMONTON - WHITEMUD
WHITEMUD DR
GATEWAY BOULEVARD
CALGARY TR
G.A. MacDONALD AVE
BLACKMUD CREEK
SADDLEBACK RD
PIPELINE R/W
N. BDY SEC 28,29 TWP 51 R24 W4
N
S
E
W
elections alberta
chief electoral office
PROVINCIAL ELECTORAL DIVISION
OF
40 EDMONTON-RUTHERFORD
AS DEFINED BY THE
ELECTORAL DIVISIONS ACT, 2003

Electoral Division of Edmonton-Rutherford
General Election Statement of Official Results - March 3, 2008

POLL NUMBER	NAME OF POLL	NAMES ON LIST	JOHN BALOUN WAP	MIKE BUTLER NDP	FRED HORNE PC	RICK MILLER LIB	KATHERINE WYROSTOK AG	V	S	D	R	% VOTER TURNOUT
52	KEHEWIN-NORTH	546	5	23	69	94	13	204	0	0	1	37.5
53	KEHEWIN-NE	519	5	15	106	95	3	224	0	0	1	43.4
54	KEHEWIN-BEARSPAW	491	7	17	76	79	3	182	0	0	0	37.1
55	BEARSPAW-NE	540	9	14	85	85	5	198	0	0	0	36.7
56	BEARSPAW-EAST	482	6	25	83	89	6	209	2	0	1	43.6
57	BEARSPAW-SE	533	10	12	129	70	6	227	6	0	2	43.0
58	BEARSPAW-EAST CENTRAL	404	7	13	102	67	6	195	1	0	0	48.3
59	BEARSPAW-WEST	387	5	7	120	73	0	205	0	0	0	53.0
60	HEATHRIDGE-PEBBLE CRK	470	6	27	53	49	10	145	0	0	1	31.1
61	YELLOWBIRD-NE	465	9	14	80	65	14	182	0	0	0	39.1
62	YELLOWBIRD-CENTRAL	492	4	25	80	59	6	174	0	0	0	35.4
63	YELLOWBIRD-WEST	528	6	24	53	41	6	130	0	0	0	24.6
64	ADVANCE		20	60	290	258	9	637	4	0	0	
65	MOBILE-SOUTHSIDE/ST. JOSEPH/WEDMAN		7	22	78	40	2	149	0	0	1	
66	MOBILE-LIFESTYLE/GOOD SAM		4	13	82	46	1	146	0	0	3	
67	SPECIAL BALLOT		5	9	129	109	4	256	0	22	1	
	TOTAL	**29,384**	**379**	**1,178**	**5,225**	**5,167**	**348**	**12,297**	**37**	**23**	**18**	**42.0**

V=Valid Ballots **S=Spoiled Ballots** **D=Declined Ballots** **R=Rejected Ballots**

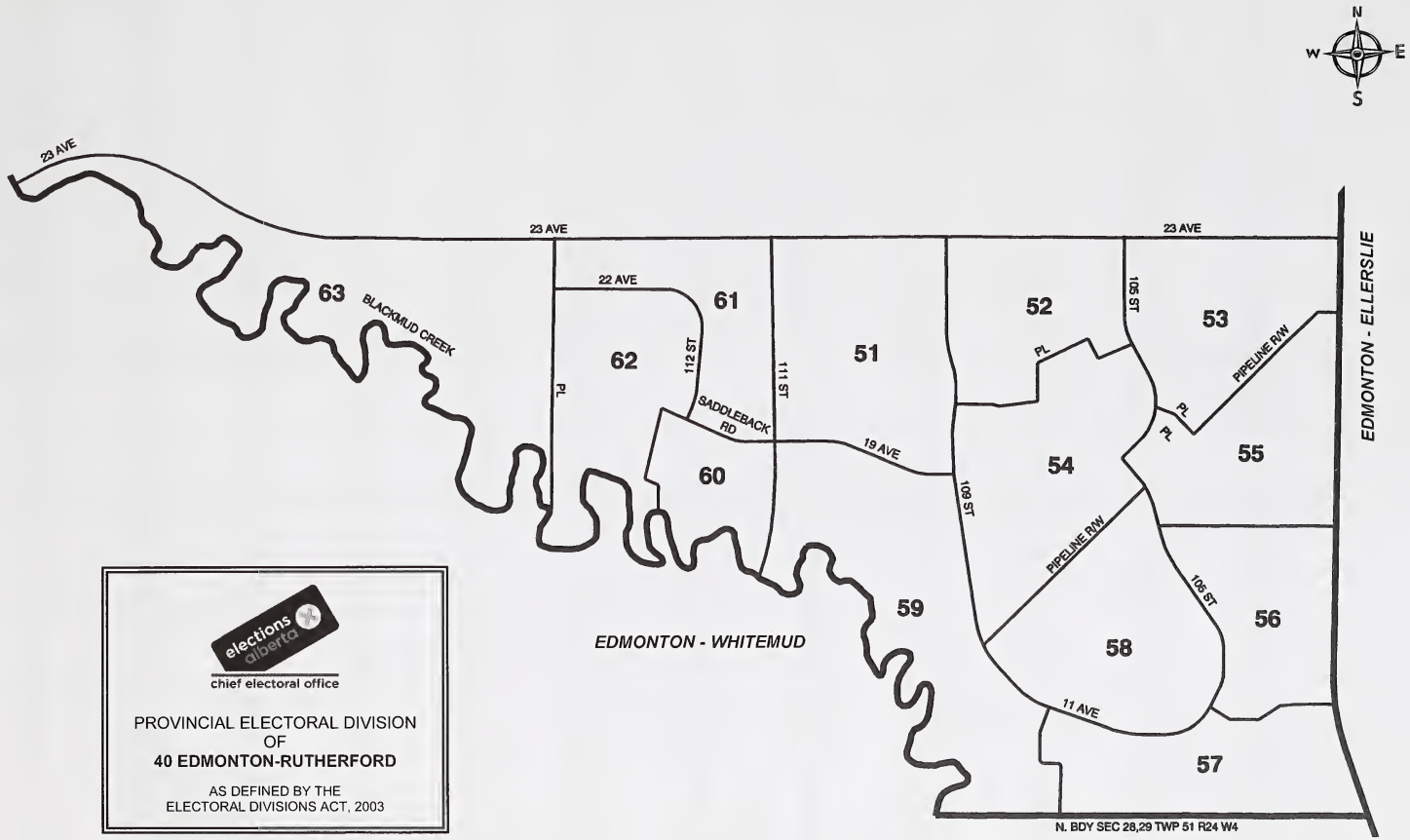

elections alberta
chief electoral office

PROVINCIAL ELECTORAL DIVISION
OF
40 EDMONTON-RUTHERFORD

AS DEFINED BY THE
ELECTORAL DIVISIONS ACT, 2003

Electoral Division of Edmonton-Strathcona
General Election Statement of Official Results - March 3, 2008

POLL NUMBER	NAME OF POLL	NAMES ON LIST	ADRIAN COLE AG	T.J. KEIL PC	RACHEL NOTLEY NDP	TIM VANT LIB	V	S	D	R	% VOTER TURNOUT
1	IDYLWYLDE-NE	463	11	69	86	22	188	2	0	0	40.6
2	IDYLWYLDE-S	603	2	61	59	35	157	1	0	2	26.4
3	IDYLWYLDE-NW	491	4	41	56	33	134	0	0	2	27.7
4	BONNIE DOON-NE	658	6	49	98	36	189	0	0	0	28.7
5	BONNIE DOON-E CENTRAL	807	11	63	92	75	241	0	0	0	29.9
6	BONNIE DOON-S	644	13	77	81	43	214	0	0	0	33.2
7	BONNIE DOON-W	669	13	52	112	85	262	0	0	0	39.2
8	BONNIE DOON-N	515	8	54	103	54	219	0	0	0	42.5
9	BONNIE DOON-NW	600	16	73	97	71	257	0	0	1	43.0
10	STRATHCONA-NE	526	10	33	195	40	278	0	0	1	53.0
11	STRATHCONA-E CENTRAL	481	7	26	177	20	230	0	0	0	47.8
12	STRATHCONA-E	641	13	31	182	35	261	0	0	1	40.9
13	STRATHCONA-SE	648	17	27	109	34	187	0	1	0	29.0
14	STRATHCONA-S	529	6	22	67	34	129	0	0	0	24.4
15	STRATHCONA-KING ED	672	8	62	134	30	234	0	0	0	34.8
16	STRATHCONA-CENTRAL	573	7	26	82	27	142	0	0	1	25.0
17	STRATHCONA-W CENTRAL	632	12	28	77	26	143	0	0	0	22.6
18	STRATHCONA-SASK DR	560	10	33	88	35	166	0	0	0	29.6
19	STRATHCONA-N	526	10	32	79	30	151	0	0	2	29.1
20	STRATHCONA-QUEEN E	605	6	30	71	50	157	0	0	0	26.0
21	STRATHCONA-NW	547	5	28	79	31	143	3	0	0	26.1
22	STRATHCONA-S CENTRAL	681	13	34	147	33	227	0	0	0	33.3
23	STRATHCONA-SW	645	8	23	77	30	138	0	0	0	21.4
24	GARNEAU-SE	440	10	27	63	34	134	0	0	0	30.5
25	GARNEAU-E CENTRAL	359	6	18	60	19	103	0	0	1	29.0
26	GARNEAU-E	475	7	17	78	36	138	0	1	1	29.5
27	GARNEAU-NE	676	7	56	94	46	203	0	0	0	30.0
28	GARNEAU-NW	638	7	17	62	37	123	1	0	0	19.3
29	GARNEAU-N CENTRAL	404	6	26	51	28	111	0	0	1	27.7
30	GARNEAU-W	428	2	17	43	23	85	0	0	0	19.9
31	GARNEAU-W CENTRAL	826	3	35	63	42	143	0	0	0	17.3
32	GARNEAU-CENTRAL	543	2	22	109	40	173	3	0	0	31.9
33	GARNEAU-S CENTRAL	738	14	32	85	45	176	0	0	1	24.0
34	GARNEAU-SW	550	3	25	75	40	143	0	0	0	26.0
35	GARNEAU-S	278	5	15	31	11	62	0	0	0	22.3
36	GARNEAU-SE	533	6	22	94	39	161	0	0	0	30.2
37	QUEEN ALEXANDRA-NW	444	6	18	64	20	108	0	0	0	24.3
38	QUEEN ALEXANDRA-N	456	6	15	64	27	112	1	1	0	24.8
39	QUEEN ALEXANDRA-E	620	13	39	114	44	210	0	0	0	33.9
40	QUEEN ALEXANDRA-E CENT	580	8	35	68	36	147	2	0	1	25.5
41	QUEEN ALEXANDRA-W CENT	573	7	37	101	44	189	0	0	0	33.0
42	QUEEN ALEXANDRA-W	652	7	58	87	26	178	1	1	4	28.1
43	QUEEN ALEXANDRA-SW	498	10	37	92	24	163	0	0	0	32.7
44	ALLENDALE-QUEEN ALEX W	458	13	57	71	23	164	0	0	0	35.8
45	ALLENDALE-QUEEN ALEX E	569	5	44	93	28	170	0	0	0	29.9
46	ALLENDALE-SE	552	9	51	105	28	193	1	0	0	35.0
47	ALLENDALE-W CENTRAL	597	7	45	117	33	202	0	0	0	33.8
48	ALLENDALE-SW	545	8	41	113	38	200	0	0	0	36.7
49	PLEASANTVIEW-NW	465	7	65	108	37	217	0	0	1	46.9
50	PLEASANTVIEW-NE	557	7	73	94	30	204	0	0	1	36.8
51	PLEASANTVIEW-SE	568	12	83	88	41	224	0	0	0	39.4

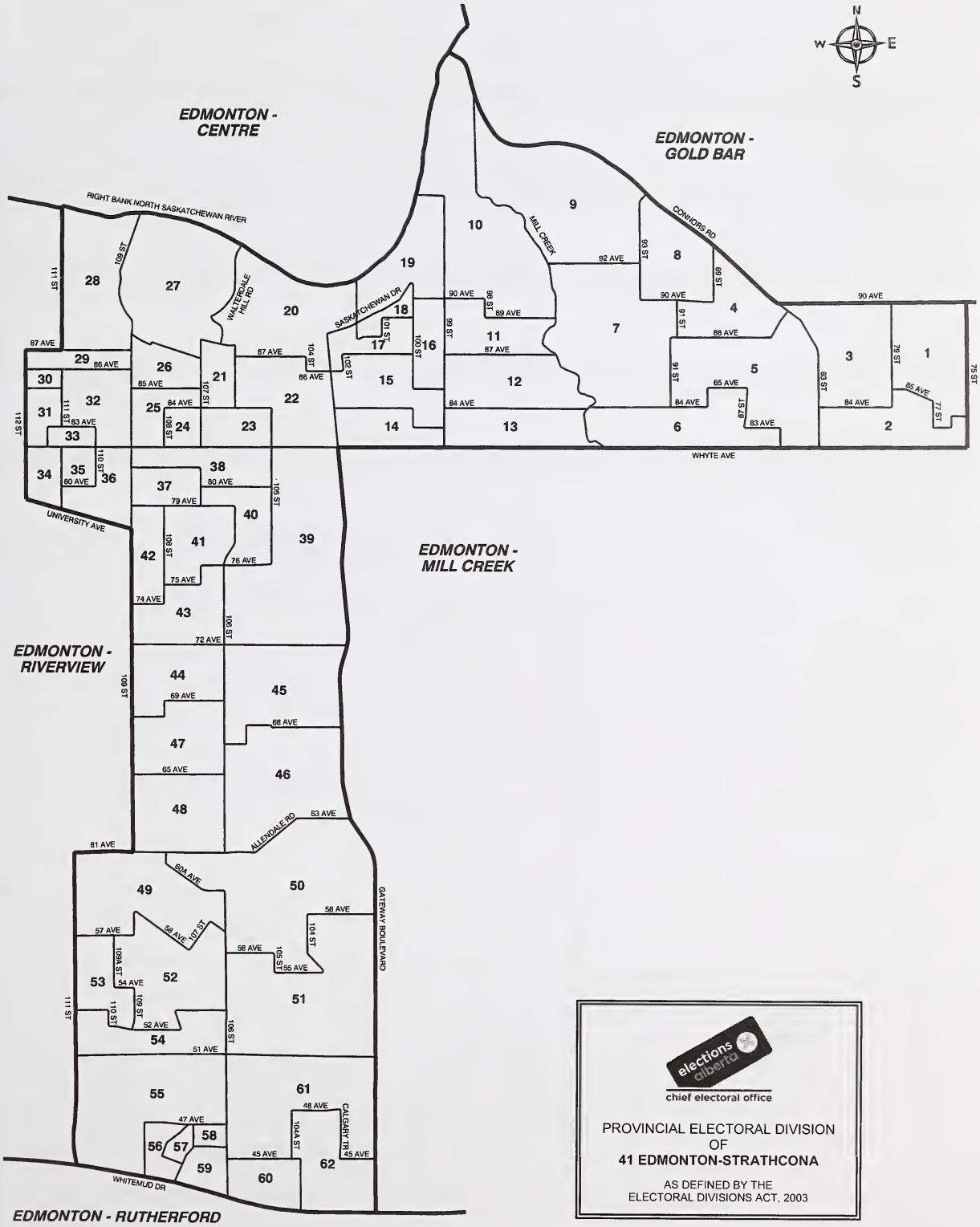
EDMONTON - CENTRE
EDMONTON - GOLD BAR
EDMONTON - MILL CREEK
EDMONTON - RIVERVIEW
EDMONTON - RUTHERFORD
RIGHT BANK NORTH SASKATCHEWAN RIVER
WHYTE AVE
UNIVERSITY AVE
WHITEMUD DR
ALLENDALE RD
GATEWAY BOULEVARD
CALGARY TR
CONNORS RD
MILL CREEK
WALTERDALE HILL RD
SASKATCHEWAN DR
N
S
E
W
elections alberta
chief electoral office
PROVINCIAL ELECTORAL DIVISION
OF
41 EDMONTON-STRATHCONA
AS DEFINED BY THE
ELECTORAL DIVISIONS ACT, 2003

Electoral Division of Edmonton-Strathcona
General Election Statement of Official Results - March 3, 2008

POLL NUMBER	NAME OF POLL	NAMES ON LIST	ADRIAN COLE AG	T.J. KEIL PC	RACHEL NOTLEY NDP	TIM VANT LIB	V	S	D	R	% VOTER TURNOUT
52	PLEASANTVIEW-CENTRAL	345	8	66	87	29	190	0	0	1	55.4
53	PLEASANTVIEW-W CENT	479	3	54	69	34	160	0	0	0	33.4
54	PLEASANTVIEW-SW	599	9	51	70	33	163	1	0	0	27.2
55	EMPIRE PARK-N	451	7	20	58	29	114	0	0	0	25.3
56	VILLAGE AT SOUTHGATE W	397	4	22	35	15	76	0	1	0	19.4
57	VILLAGE AT SOUTHGATE E	419	4	30	27	20	81	0	0	1	19.6
58	EMPIRE PARK-CENTRAL	352	1	30	24	27	82	0	0	0	23.3
59	EMPIRE PARK ASCOT ARMS	421	3	29	25	24	81	0	0	0	19.2
60	EMPIRE PARK SOUTHRIDGE	552	9	47	56	36	148	0	0	0	26.8
61	EMPIRE PARK-NE	472	10	67	81	46	204	0	0	1	43.4
62	EMPIRE PARK HUNTINGTON	718	12	39	38	19	108	0	0	0	15.0
63	ADVANCE 1		21	202	284	136	643	0	0	2	
64	ADVANCE 2		5	57	132	36	230	0	0	0	
65	MOBILE-BETHAL/GOOD SAMARITAN		1	37	6	9	53	0	0	1	
66	MOBILE-CENTRAL BAPTIST/ST. THOMAS		3	43	18	33	97	0	0	4	
67	MOBILE-BATEMAN/TRINITY		0	22	24	8	54	0	0	0	
68	MOBILE-ASHBOURNE/KNOX-MET/SIR DOUGLAS BADER		6	54	57	27	144	1	0	1	
69	MOBILE-GARNEAU/QUEEN ALEXANDRA		2	35	28	14	79	0	0	0	
70	MOBILE-ABBY ROAD COOP/PLEASANTVIEW		7	90	49	25	171	0	0	2	
71	SPECIAL BALLOT		6	35	59	24	124	0	21	2	
	TOTAL	**33,943**	**540**	**3,031**	**5,862**	**2,452**	**11,885**	**17**	**26**	**36**	**35.2**

V=Valid Ballots **S=Spoiled Ballots** **D=Declined Ballots** **R=Rejected Ballots**

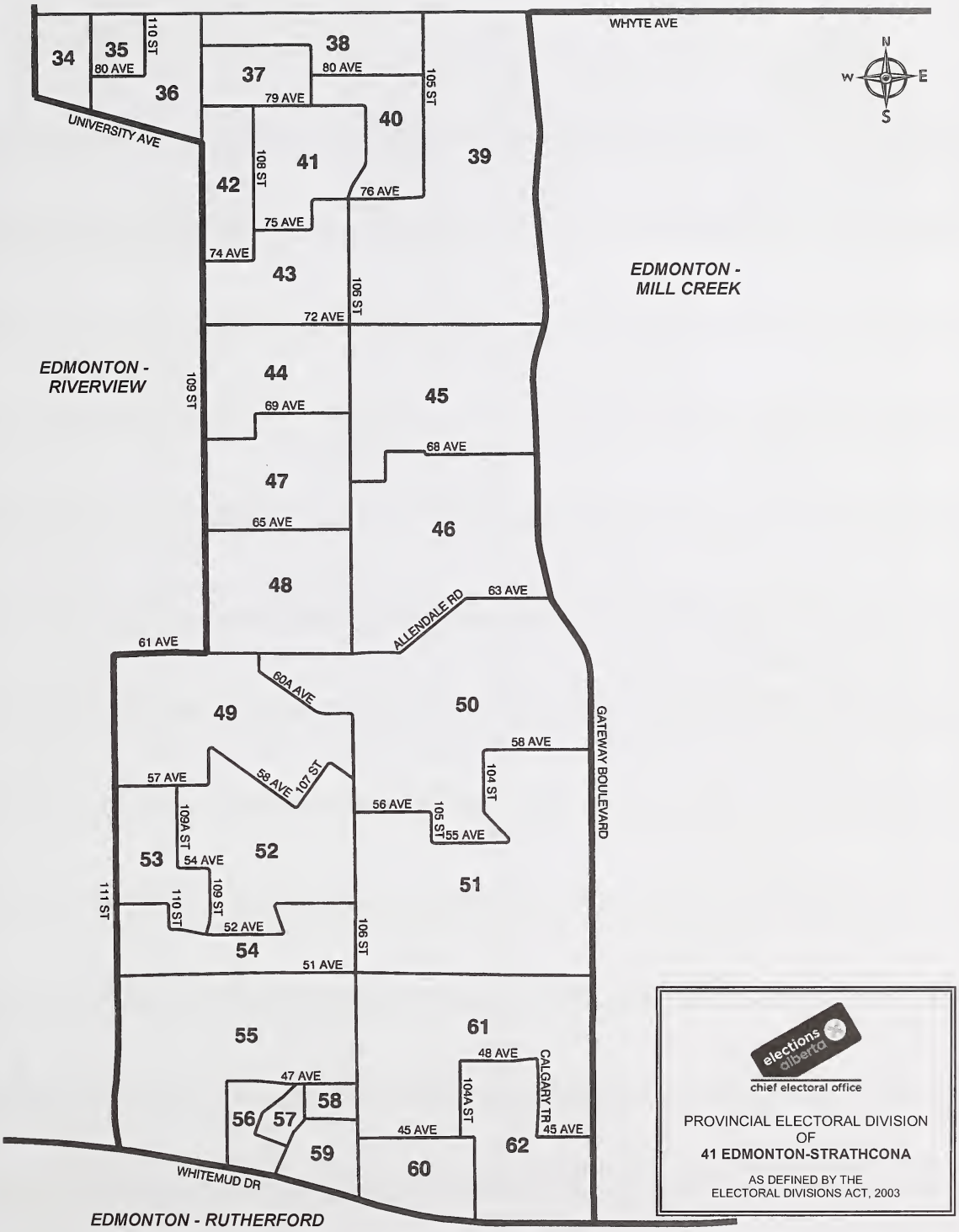
WHYTE AVE
N
W
E
S
34
35
36
37
38
39
40
41
42
43
44
45
46
47
48
49
50
51
52
53
54
55
56
57
58
59
60
61
62
110 ST
80 AVE
80 AVE
105 ST
79 AVE
UNIVERSITY AVE
108 ST
76 AVE
75 AVE
74 AVE
106 ST
72 AVE
EDMONTON - MILL CREEK
EDMONTON - RIVERVIEW
109 ST
69 AVE
68 AVE
65 AVE
63 AVE
ALLENDALE RD
61 AVE
60A AVE
58 AVE
107 ST
57 AVE
58 AVE
104 ST
56 AVE
105 ST
55 AVE
GATEWAY BOULEVARD
109A ST
54 AVE
109 ST
110 ST
52 AVE
111 ST
106 ST
51 AVE
48 AVE
CALGARY TR
47 AVE
104A ST
45 AVE
45 AVE
WHITEMUD DR
EDMONTON - RUTHERFORD
elections alberta
chief electoral office
PROVINCIAL ELECTORAL DIVISION
OF
41 EDMONTON-STRATHCONA
AS DEFINED BY THE
ELECTORAL DIVISIONS ACT, 2003

Electoral Division of Edmonton-Whitemud
General Election Statement of Official Results - March 3, 2008

POLL NUMBER	NAME OF POLL	NAMES ON LIST	NANCY A. CAVANAUGH LIB	DAVE HANCOCK PC	VALERIE KENNEDY AG	HANA RAZGA NDP	V	S	D	R	% VOTER TURNOUT
1	BRANDER NORTH	413	76	130	3	12	221	0	0	0	53.5
2	BROOKSIDE NORTH	399	88	139	7	4	238	0	0	1	59.9
3	BRANDER N/WEST	486	76	99	10	20	205	0	0	0	42.2
4	BROOKSIDE W/CENTRAL	397	52	62	4	20	138	0	0	1	35.0
5	BRANDER CENTRAL	723	65	80	10	21	176	0	0	0	24.3
6	OLD RIVERBEND EAST	410	80	147	3	8	238	0	0	0	58.0
7	R'BEND BRAMLEY-MOORE	361	87	103	8	5	203	0	0	0	56.2
8	RIVERBEND NELSON	509	47	78	10	15	150	0	0	0	29.5
9	RIVERBEND CENTRAL	576	45	48	5	19	117	0	2	0	20.7
10	RIVERBEND W/CENTRAL	441	52	72	8	10	142	0	0	0	32.2
11	RIVERBEND S/CENTRAL	357	64	89	6	9	168	1	0	0	47.1
12	RIVERBEND WHITEMUD	454	71	118	3	13	205	0	0	0	45.2
13	RIVERBEND EAST	489	90	114	10	15	229	0	0	0	46.8
14	RIVERBEND RAMSAY	456	57	130	5	6	198	0	0	0	43.4
15	RIVERBEND REILLY	433	78	87	1	11	177	0	0	0	40.9
16	BROOKVIEW N/WEST	504	77	100	6	6	189	0	0	0	37.5
17	B'VIEW BUTTERWORTH	452	48	144	2	7	201	0	0	0	44.5
18	TERWILLEGAR RICE	430	56	118	0	10	184	0	0	2	43.3
19	TERWILLEGAR ROMANIUK	540	79	162	4	7	252	1	0	1	46.9
20	TERWILLEGAR POINT	511	74	141	7	6	228	0	0	0	44.6
21	HENDERSON EAGLE RIDGE	631	56	176	3	2	237	0	0	0	37.6
22	MARY LOBAY PARK	467	41	119	5	4	169	0	0	1	36.4
23	THOMAS RHATIGAN PARK	485	81	142	9	5	237	0	0	0	48.9
24	TERWILLEGAR RHATIGAN	505	82	127	3	14	226	0	0	0	44.8
25	TERWILLEGAR BUTCHART	557	79	154	9	11	253	1	0	1	45.6
26	TERWILLEGAR BURLEY	429	83	118	6	10	217	0	0	0	50.6
27	BROOKVIEW BUCHANAN	625	99	169	3	9	280	0	0	0	44.8
28	FALCONER EAST	740	68	87	2	3	160	0	0	0	21.6
29	FALCONER NORTH	505	53	100	4	1	158	1	0	0	31.3
30	RIVER RIDGE WEST	434	78	119	4	5	206	0	0	1	47.7
31	RIVER RIDGE SOUTH	494	66	140	8	7	221	0	0	0	44.7
32	FALCONER SOUTH	455	76	92	4	8	180	0	0	0	39.6
33	CARTER CREST NORTH	524	79	120	2	2	203	0	0	0	38.7
34	CARTER CREST SOUTH	422	55	63	6	4	128	0	0	0	30.3
35	CARTER CREST EAST	523	69	104	3	11	187	1	0	0	35.8
36	BROOKVIEW W.M. CREEK	432	64	114	3	7	188	0	0	0	43.5
37	WHITEMUD CREEK EAST	602	83	158	5	4	250	0	0	1	41.7
38	RIVERSIDE WEST	539	53	119	6	4	182	0	0	0	33.8
39	RIVERSIDE NORTH	531	82	141	6	8	237	0	0	0	44.6
40	RIVERSIDE N/EAST	476	58	157	4	12	231	0	0	0	48.5
41	RIVERSIDE EAST	466	66	107	8	5	186	0	0	1	40.1
42	WHITEMUD OAKES S/WEST	658	113	216	9	19	357	2	0	0	54.3
43	WHITEMUD OAKES NORTH	578	46	108	4	12	170	1	0	0	29.4
44	WHITEMUD RIDGE N/WEST	486	49	59	5	18	131	0	0	2	27.4
45	WHITEMUD RIDGE EAST	404	38	114	2	3	157	0	0	0	38.9
46	WHITEMUD RIDGE WEST	258	55	53	5	7	120	0	0	0	46.5
47/106	WHITEMUD RIDGE CHATEAUX/MAGRATH SOUTH	371	27	54	4	10	95	0	0	0	25.6
48	ASPEN S/EAST	508	88	97	11	15	211	0	0	1	41.7
49	ASPEN WEST	482	124	147	16	20	307	0	2	0	64.1
50	ASPEN CENTRAL	449	97	119	20	11	247	0	0	0	55.0
51	WESTBROOK N/EAST	614	79	134	4	9	226	1	0	0	36.8

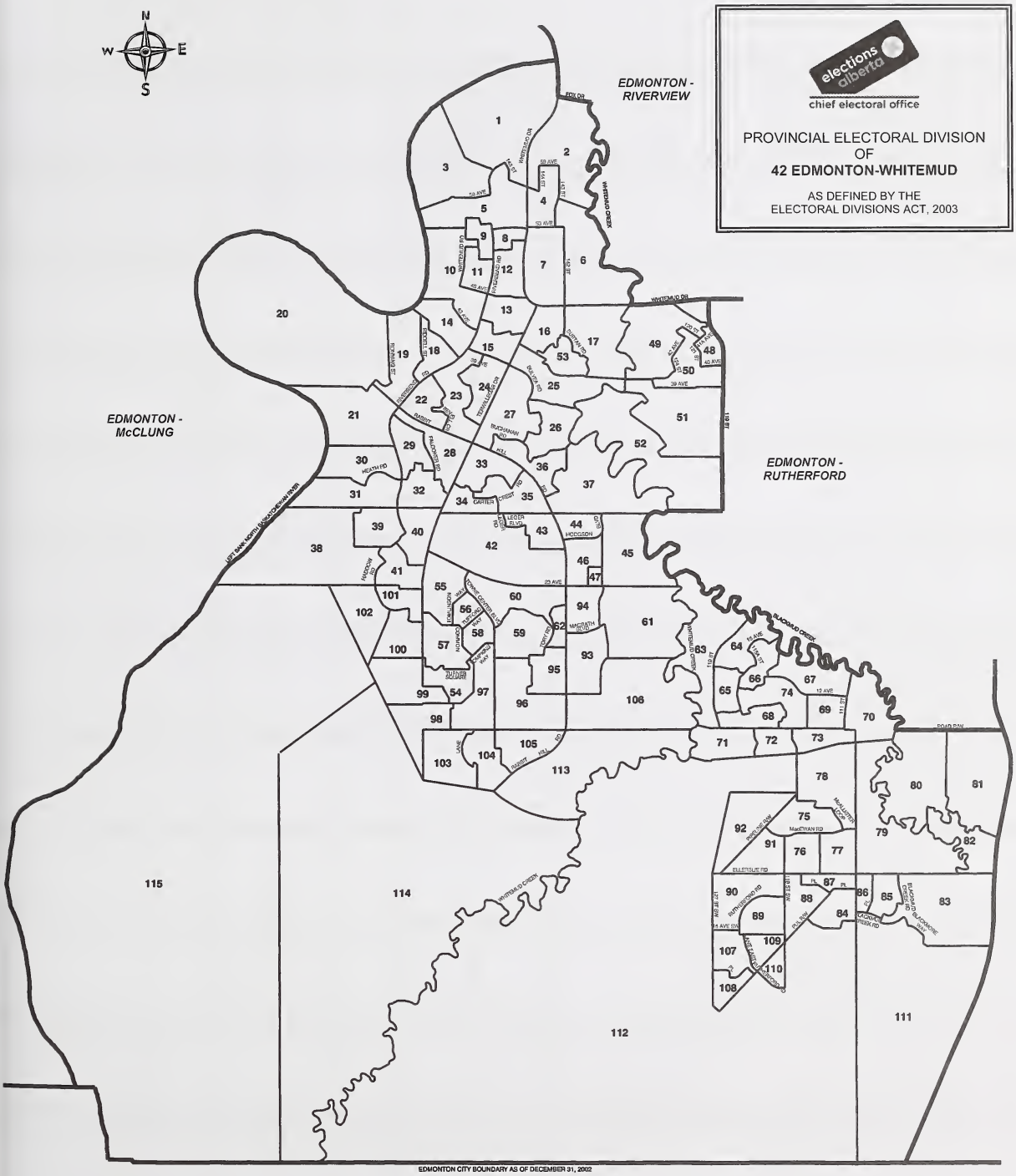
elections alberta
chief electoral office
PROVINCIAL ELECTORAL DIVISION
OF
42 EDMONTON-WHITEMUD
AS DEFINED BY THE
ELECTORAL DIVISIONS ACT, 2003
N
W
E
S
EDMONTON - RIVERVIEW
EDMONTON - McCLUNG
EDMONTON - RUTHERFORD
LEDUC - BEAUMONT - DEVON
EDMONTON CITY BOUNDARY AS OF DECEMBER 31, 2002

Electoral Division of Edmonton-Whitemud
General Election Statement of Official Results - March 3, 2008

POLL NUMBER	NAME OF POLL	NAMES ON LIST	NANCY A. CAVANAUGH LIB	DAVE HANCOCK PC	VALERIE KENNEDY AG	HANA RAZGA NDP	V	S	D	R	% VOTER TURNOUT
52	WESTBROOK S/WEST	374	64	126	3	5	198	1	0	0	52.9
53	BROOKVIEW CENTRE	365	77	93	4	3	177	0	0	1	48.8
54	TOWN CENTRE SOUTH	322	78	89	7	18	192	0	0	2	60.2
55	TOWNECENTRE NORTH	516	77	118	8	18	221	0	0	1	43.0
56	TOWN CENTRE N/EAST	321	39	68	2	9	118	0	0	0	36.8
57	TOWN CENTRE WEST	494	55	81	12	18	166	1	0	0	33.6
58	TOWN CENTRE EAST	402	50	56	5	8	119	0	0	0	29.6
59	TERWILLEGAR GARDEN SOUTH	294	45	71	1	2	119	0	0	0	40.5
60	TERWILLEGAR GARD. N	506	67	83	3	1	154	0	0	0	30.4
61	MAGRATH NORTH	213	25	47	0	1	73	0	0	0	34.3
62	TERWILLEGAR GARD. N/E	307	5	22	0	3	30	0	0	0	9.8
63	TWIN BROOKS WEST	449	38	142	1	4	185	0	0	0	41.2
64	TWIN BROOKS N/CENTRAL	516	89	115	4	6	214	0	0	0	41.5
65	TWIN BROOKS CENTRAL WEST	442	69	85	7	7	168	0	0	0	38.0
66	TWIN BROOKS CENTRAL	413	63	86	2	6	157	1	0	0	38.0
67	TWIN BROOKS N/EAST	436	58	157	2	5	222	0	1	0	51.1
68	TWIN BROOKS S/CENTRAL	422	54	126	0	3	183	0	0	0	43.4
69	TWIN BROOKS E/CENTRAL	418	77	101	1	5	184	2	0	0	44.0
70	TWIN BROOKS EAST	483	62	100	8	6	176	0	0	0	36.4
71	TWIN BROOKS S/WEST	551	65	113	6	12	196	1	0	0	35.6
72	TWIN BROOKS S/CENTRAL	392	40	58	1	4	103	1	0	0	26.3
73	TWIN BROOKS S/EAST	385	48	80	5	6	139	0	0	0	36.1
74	TWIN BROOKS BAY	404	59	91	9	5	164	0	0	0	40.6
75	MACEWAN NORTH	605	93	133	12	28	266	0	0	1	44.1
76	MACEWAN CENTRAL	300	42	64	4	7	117	0	0	0	39.0
77	MACEWAN S/EAST	432	79	121	5	15	220	0	0	0	50.9
78	MACEWAN MCALLISTER	367	31	30	3	9	73	0	0	0	19.9
79	BLACKBURN S/WEST	531	61	127	1	18	207	0	0	0	39.0
80	BLACKBURN CENTRAL	458	64	111	6	16	197	1	0	0	43.0
81	BLACKBURN EAST	359	25	81	4	8	118	0	0	0	32.9
82	BLACKBURN SOUTH	359	48	113	4	6	171	0	0	3	48.5
83	BLACKMUD CREEK N/EAST	508	65	148	5	7	225	1	0	0	44.3
84	RUTHERFORD EAST	250	36	53	6	11	106	0	0	0	42.4
85	BLACKMUD CREEK N/CENT	519	52	96	4	6	158	0	0	1	30.6
86	BLACKMUD CREEK N/WEST	184	12	34	2	4	52	0	0	0	28.3
87	ELLERSLIE	146	24	25	3	10	62	0	0	0	42.5
88	RUTHERFORD NORTH	337	56	72	7	8	143	1	0	0	42.4
89	RUTHERFORD CENTRAL	421	64	124	3	6	197	0	0	1	47.0
90	RUTHERFORD N/WEST	369	60	131	2	4	197	0	0	1	53.7
91	MACEWAN SOUTH	570	102	111	11	17	241	1	0	0	42.3
92	MACEWAN WEST	211	30	71	3	9	113	0	0	0	53.6
93	MAGRATH CENTRAL	243	58	61	3	5	127	0	0	0	52.3
94	MAGRATH WEST	264	38	70	2	6	116	0	0	0	43.9
95	TERWILLEGAR NORTH	413	40	63	1	6	110	0	0	1	26.9
96	TERWILLEGAR SOUTH	236	16	70	2	4	92	0	2	0	39.8
97	TERWILLEGAR COMMON	247	49	59	7	10	125	1	0	0	50.6
98	TERWILLEGAR SOUTHWEST	99	16	6	1	3	26	0	0	0	26.3
99	TERWILLEGAR WEST	120	15	13	0	6	34	0	0	0	28.3
100	RIVERSIDE EDGE	145	27	37	2	5	71	0	0	0	49.0
101	RIVERSIDE SOUTH	33	9	8	0	1	18	0	0	0	54.5
102	RIVERSIDE SOUTHWEST	348	39	78	2	1	120	1	0	0	34.5

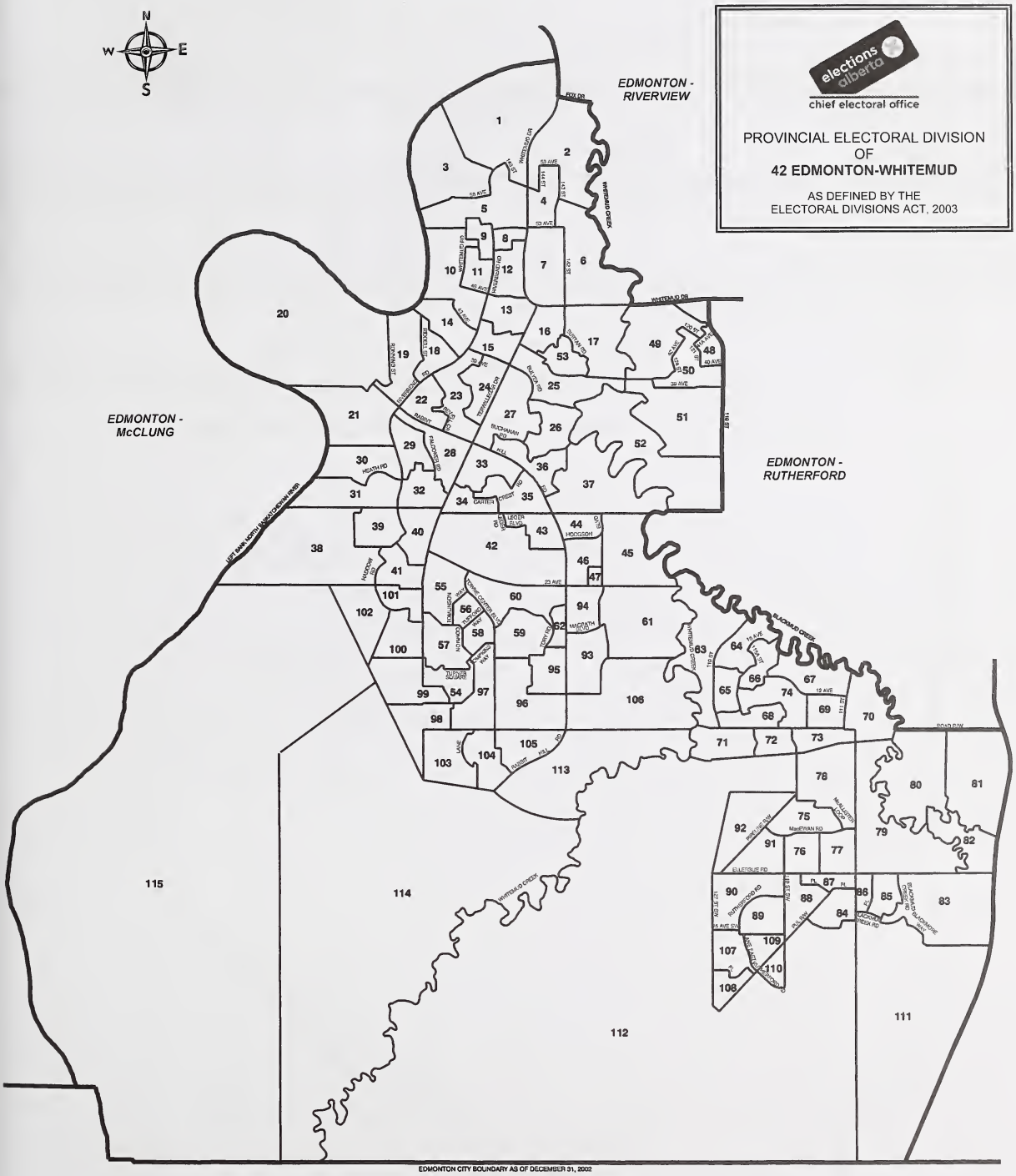
N
W
E
S
elections alberta
chief electoral office
PROVINCIAL ELECTORAL DIVISION
OF
42 EDMONTON-WHITEMUD
AS DEFINED BY THE
ELECTORAL DIVISIONS ACT, 2003
EDMONTON - RIVERVIEW
EDMONTON - McCLUNG
EDMONTON - RUTHERFORD
LEDUC - BEAUMONT - DEVON
EDMONTON CITY BOUNDARY AS OF DECEMBER 31, 2002

Electoral Division of Edmonton-Whitemud
General Election Statement of Official Results - March 3, 2008

POLL NUMBER	NAME OF POLL	NAMES ON LIST	NANCY A. CAVANAUGH LIB	DAVE HANCOCK PC	VALERIE KENNEDY AG	HANA RAZGA NDP	V	S	D	R	% VOTER TURNOUT
103/104	SIMPSON/SLOANE	212	39	51	3	9	102	0	0	0	48.1
105/113	RABBIT HILL/MACTAGGART	230	56	69	5	4	134	0	0	0	58.3
107	MOWAT WEST	228	29	62	2	5	98	0	0	0	43.0
108	MOWAT SOUTH	131	12	37	1	4	54	0	0	0	41.2
109	MOWAT NORTH	390	34	65	3	13	115	0	0	2	30.0
110	MOWAT EAST	206	31	47	5	4	87	0	0	0	42.2
111	BLACKMUD CREEK SOUTH	479	43	137	3	6	189	0	0	0	39.5
112	RUTHERFORD S/EAST	327	26	64	5	17	112	0	0	0	34.3
114/115	ABLESIDE/WINDERMERE	265	28	88	2	6	124	0	0	0	46.8
116	ADVANCE		454	857	16	59	1,386	2	0	1	
117	MOBILE-DEVONSHIRE CARE CENTRE/VILLAGE		28	116	2	8	154	1	0	6	
118	MOBILE-RIVERBEND/LIFESTYLE		27	70	4	8	109	3	0	0	
119	SPECIAL BALLOT		86	285	1	5	377	0	0	51	
	TOTAL	**45,958**	**6,997**	**12,054**	**543**	**1,023**	**20,617**	**28**	**7**	**85**	**45.1**

V=Valid Ballots **S=Spoiled Ballots** **D=Declined Ballots** **R=Rejected Ballots**

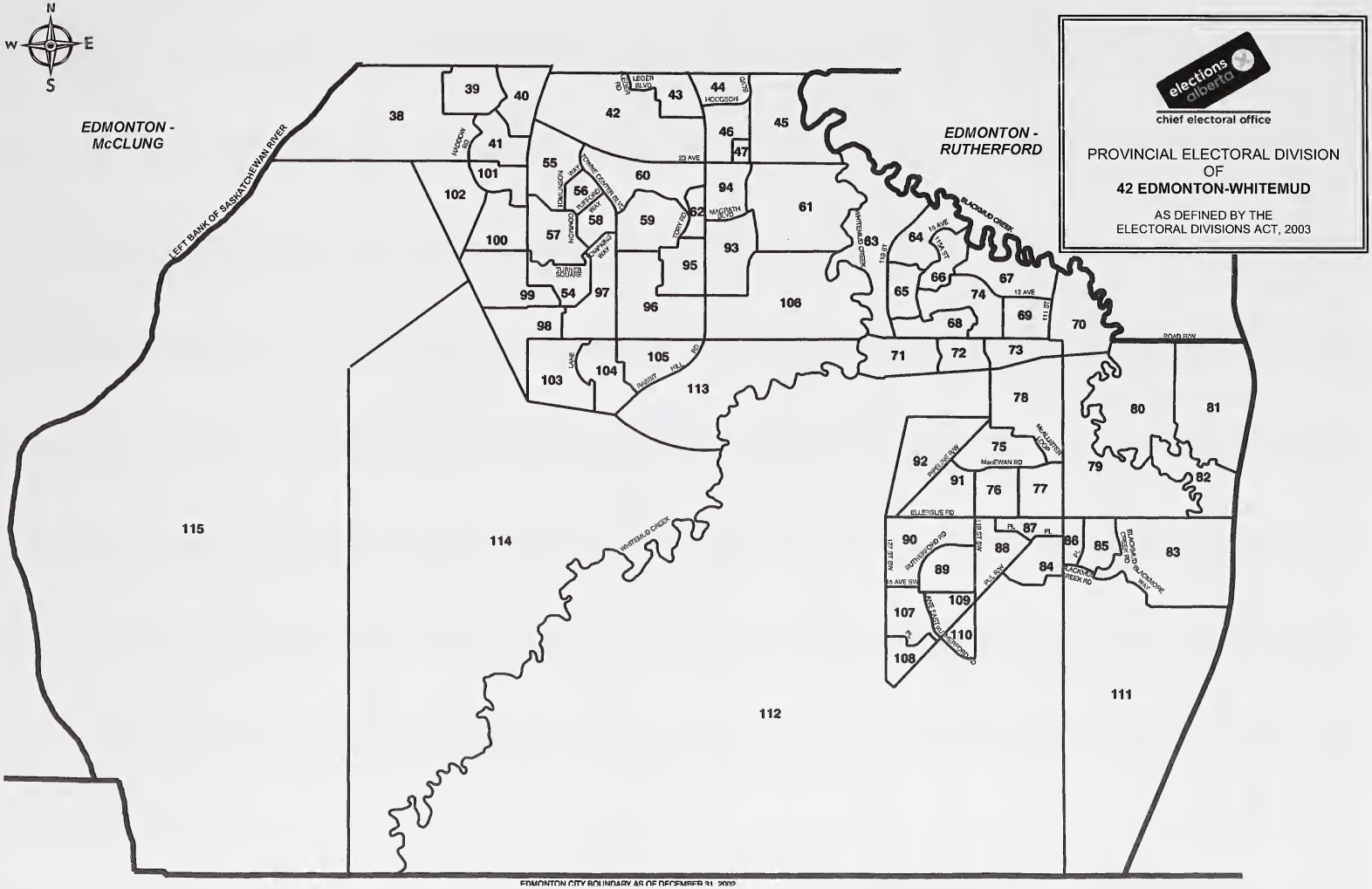
elections alberta
chief electoral office
PROVINCIAL ELECTORAL DIVISION
OF
42 EDMONTON-WHITEMUD
AS DEFINED BY THE
ELECTORAL DIVISIONS ACT, 2003
N
S
E
W
EDMONTON - McCLUNG
EDMONTON - RUTHERFORD
LEFT BANK OF SASKATCHEWAN RIVER
BLACKMUD CREEK
WHITEMUD CREEK
EDMONTON CITY BOUNDARY AS OF DECEMBER 31, 2002
LEDUC - BEAUMONT - DEVON

Electoral Division of Airdrie-Chestermere
General Election Statement of Official Results - March 3, 2008

POLL NUMBER	NAME OF POLL	NAMES ON LIST	ROB ANDERSON PC	DAVID BRANDRETH AG	JOHN BURKE LIB	JEFF WILLERTON WAP	BRYAN YOUNG NDP	V	S	D	R	% VOTER TURNOUT
1	CROSSFIELD EAST	347	63	3	10	20	1	97	0	0	0	28.0
2	BEISEKER RURAL	272	90	3	1	10	1	105	0	0	0	38.6
3	BEISEKER	578	149	9	27	43	7	235	0	0	1	40.8
4	IRRICANA RURAL	353	103	13	11	26	8	161	0	0	0	45.6
5	IRRICANA WEST	423	110	18	13	29	7	177	0	0	0	41.8
6	IRRICANA EAST	441	107	10	26	32	10	185	0	0	0	42.0
7	AIRDRIE EAST	516	142	6	13	32	3	196	0	0	0	38.0
8	AIRDRIE RURAL	404	117	6	11	27	1	162	1	0	0	40.1
9	SILVER CREEK WEST	458	56	8	11	17	5	97	0	0	0	21.2
10	STONEGATE NORTH	136	88	8	20	14	6	136	0	0	0	100.0
11	SILVER CREEK SOUTH	457	68	4	12	19	7	110	0	0	0	24.1
12	STONEGATE SOUTH	467	83	5	8	20	3	119	0	0	0	25.5
13	FAIRWAYS	647	148	4	23	18	4	197	1	0	0	30.4
14	WOODSIDE WEST	518	143	4	18	20	2	187	0	0	0	36.1
15	WOODSIDE NORTH	533	130	7	21	19	7	184	0	0	0	34.5
16	WOODSIDE	612	122	2	25	20	4	173	0	0	0	28.3
17	WILLOWBROOK	468	52	5	10	11	2	80	0	0	0	17.1
18	SUNRIDGE	518	83	17	16	32	13	161	0	0	0	31.1
19	JENSEN	532	125	11	10	30	13	189	0	0	0	35.5
20	CALGARY TRAIL	596	82	8	28	21	8	147	0	0	1	24.8
21	SAGEWOOD	598	201	17	40	29	11	298	0	0	3	50.3
22	SAGEWOOD CANOE	662	145	12	36	41	14	248	1	0	0	37.5
23	WOODSIDE SOUTH	674	152	2	21	16	6	197	1	1	0	29.4
24	CANOE	561	58	1	13	18	4	94	0	0	0	16.8
25	MACKENZIE	602	59	1	13	10	9	92	0	0	0	15.3
26	POINT OF VIEW	583	77	2	34	12	7	132	0	0	0	22.6
27	TOWER LANE	451	31	4	12	5	10	62	0	0	0	13.7
28	JENSEN ALBERT	309	54	8	14	13	2	91	1	0	0	29.4
29	ALPINE	543	93	17	25	37	16	188	0	0	0	34.6
30	ALLEN	604	65	9	28	23	6	131	0	0	0	21.7
31	ACACIA	455	78	8	10	26	5	127	0	0	0	27.9
32	CANALS BAYSIDE	530	65	5	31	22	7	130	0	0	0	24.5
33	LUXSTONE	544	101	11	32	26	8	178	0	0	0	32.7
34	RIDGEGATE SUMMERWOOD	380	67	3	14	21	13	118	1	0	0	31.1
35	ERIN	538	92	5	26	23	10	156	0	0	0	29.0
36	ELIZABETH EVERGLADE	449	90	9	20	23	5	147	0	0	0	32.7
37	SPRINGWOOD SANDSTONE	546	101	8	43	38	12	202	1	0	0	37.0

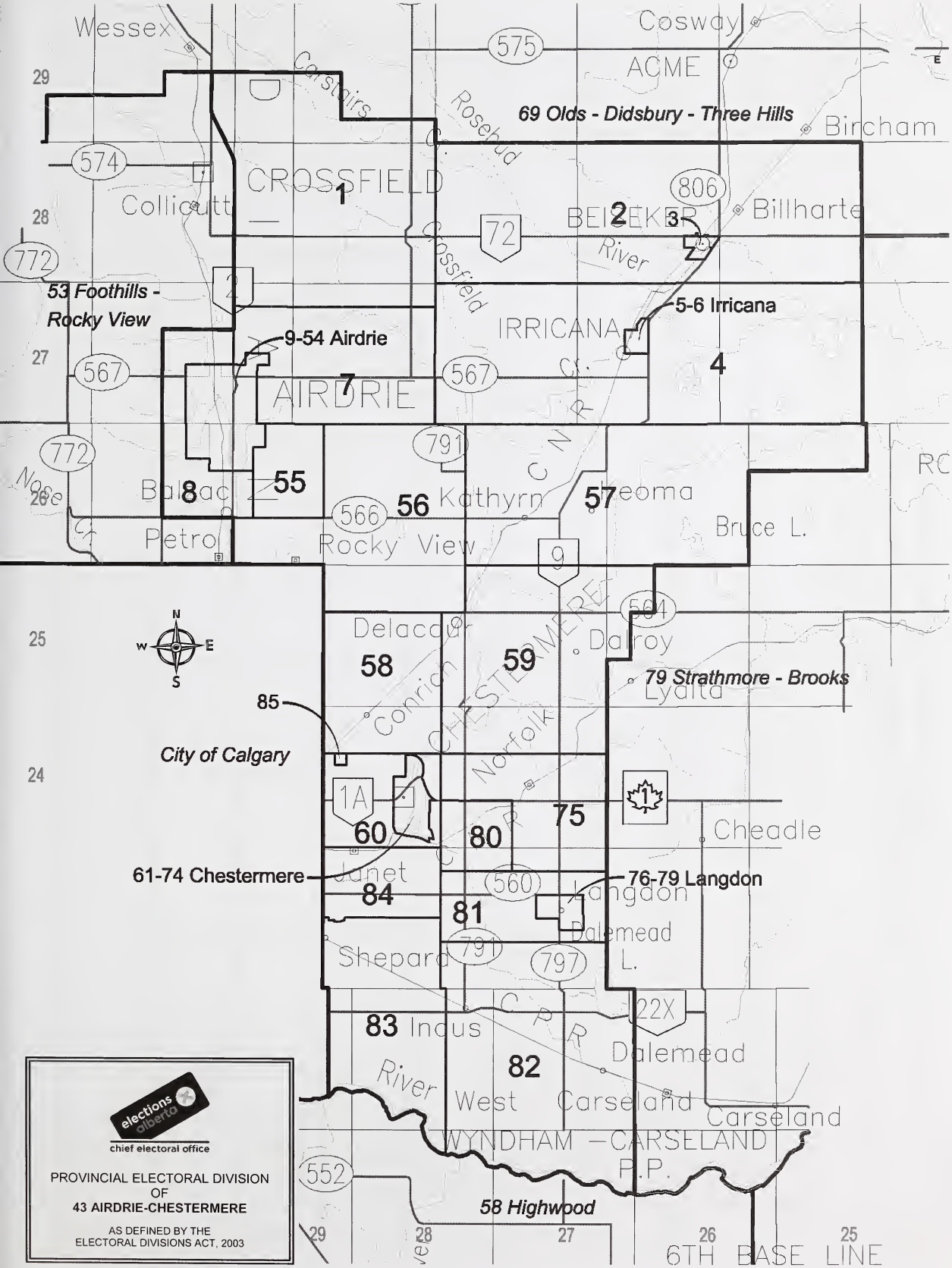
Wessex
Cosway
ACME
575
69 Olds - Didsbury - Three Hills
Bircham
Carstairs
Rosebud
574
CROSSFIELD
1
Collicutt
806
2
BELKER
3
Billharte
72
River
Crossfield
772
53 Foothills - Rocky View
5-6 Irricana
IRRICANA
9-54 Airdrie
4
567
AIRDRIE
7
791
55
8
56
Kathyrn
57
Balzac
566
Rocky View
Bruce L.
9
Delacour
58
59
Dalroy
564
79 Strathmore - Brooks
Lyalta
85
City of Calgary
CHESTERMERE
Conrich
Norfolk
1A
60
80
75
1
Cheadle
61-74 Chestermere
Janet
84
560
76-79 Langdon
Langdon
81
Dalemead
Shepard
791
797
L.
22X
83
Indus
82
Dalemead
River
West Carseland
Carseland
WYNDHAM – CARSELAND P.P.
552
58 Highwood
6TH BASE LINE
N
S
E
W
elections alberta
chief electoral office
PROVINCIAL ELECTORAL DIVISION OF 43 AIRDRIE-CHESTERMERE
AS DEFINED BY THE ELECTORAL DIVISIONS ACT, 2003

Electoral Division of Airdrie-Chestermere
General Election Statement of Official Results - March 3, 2008

POLL NUMBER	NAME OF POLL	NAMES ON LIST	ROB ANDERSON PC	DAVID BRANDRETH AG	JOHN BURKE LIB	JEFF WILLERTON WAP	BRYAN YOUNG NDP	V	S	D	R	% VOTER TURNOUT
38	SUMMERWOOD SUMMERFIELD	509	75	12	23	19	4	133	0	0	0	26.1
39	SPRUCE GROVE	500	87	6	31	31	13	168	0	0	0	33.6
40	COOPERS MORNING	823	134	2	50	55	10	251	0	0	0	30.5
41	COOPERS	618	113	8	38	27	7	193	0	0	0	31.2
42	THORBURN NORTH	620	148	10	33	40	10	241	0	0	0	38.9
43	BIG HILL	480	91	6	12	20	12	141	0	0	0	29.4
44	THORBURN EAST	455	97	3	6	27	18	151	0	0	0	33.2
45	SPRINGHAVEN	406	60	6	17	11	5	99	0	0	0	24.4
46	BIG SPRINGS	457	85	8	26	30	8	157	0	0	0	34.4
47	TIPPING SPRINGS	545	128	7	10	30	7	182	0	0	0	33.4
48	THORNBIRD	748	129	10	17	23	8	187	1	0	1	25.1
49	SPRINGS	545	85	16	14	20	5	140	0	0	0	25.7
50	MEADOWBROOK WEST	527	116	15	20	24	5	180	0	0	0	34.2
51	MEADOWBROOK EAST	491	119	13	28	31	8	199	0	0	0	40.5
52A	YANKEE VALLEY	476	54	4	17	19	8	102	0	0	0	21.4
52B	YANKEE VALLEY	371	38	3	9	3	6	59	0	0	0	15.9
53	MARQUIS	542	72	11	25	27	6	141	0	0	0	26.0
54	MORRIS	543	138	8	27	37	9	219	0	0	0	40.3
55	SHARP HILL EAST	483	166	4	22	36	9	237	0	0	0	49.1
56	BALZAC EAST	492	101	4	11	41	3	160	0	0	0	32.5
57	KATHYRN	411	113	17	5	39	2	176	1	0	0	42.8
58	DELACOUR CONRICH	566	130	6	35	48	5	224	0	0	2	39.9
59	DALROY	443	100	12	19	35	7	173	0	0	0	39.1
60	GARDEN HEIGHTS	428	92	3	19	23	6	143	0	0	0	33.4
61	COVE ROAD	668	145	11	30	40	10	236	0	0	1	35.5
62	COVE EAST	422	94	1	14	27	3	139	0	0	0	32.9
63	OAKMERE	774	120	9	46	17	7	199	0	0	1	25.8
64	CHESTERMERE WEST	415	85	5	14	12	0	116	0	0	0	28.0
65	SPRINGMERE WEST	536	65	1	25	20	8	119	0	0	0	22.2
66	SPRINGMERE EAST	415	89	4	17	13	8	131	0	0	0	31.6
67	LAKESIDE GREEN	441	98	3	11	14	3	129	0	0	0	29.3
68	MERGANSER DRIVE	518	87	6	18	15	1	127	1	0	0	24.5
69	CHESTERMERE EAST	464	105	6	24	38	3	176	0	0	1	38.1
70	LAKEVIEW	432	65	8	23	24	6	126	0	0	0	29.2
71	WEST CREEK	404	55	6	15	11	7	94	0	0	0	23.3
72	BEACHES	503	97	6	27	30	6	166	0	0	0	33.0
73	WESTCHESTER	556	102	3	16	18	4	143	0	0	0	25.7

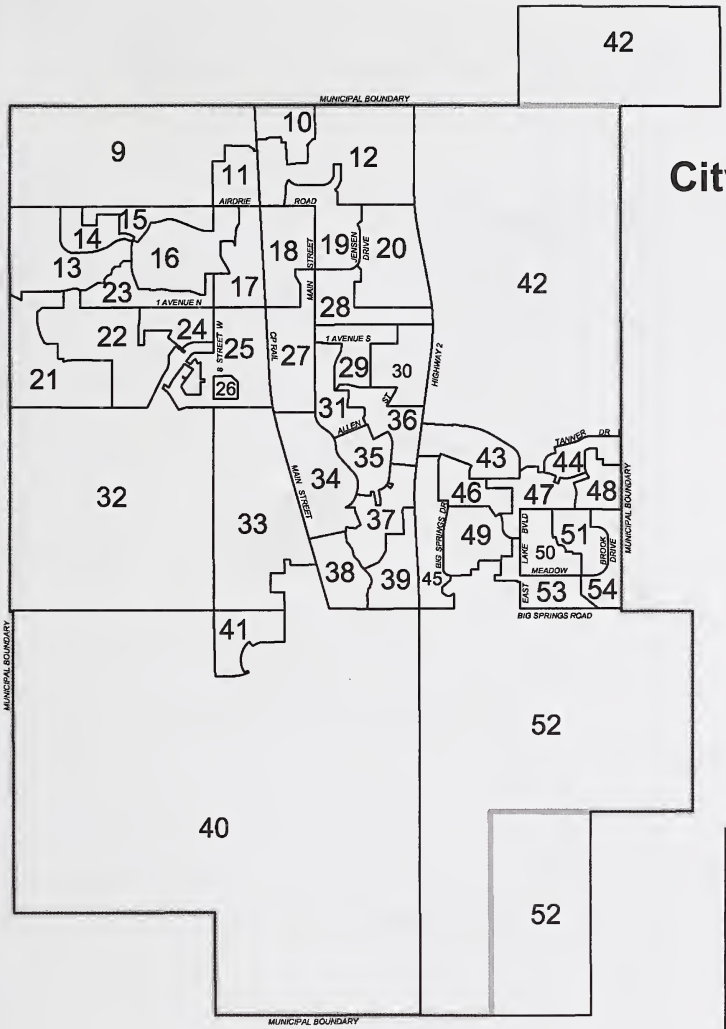

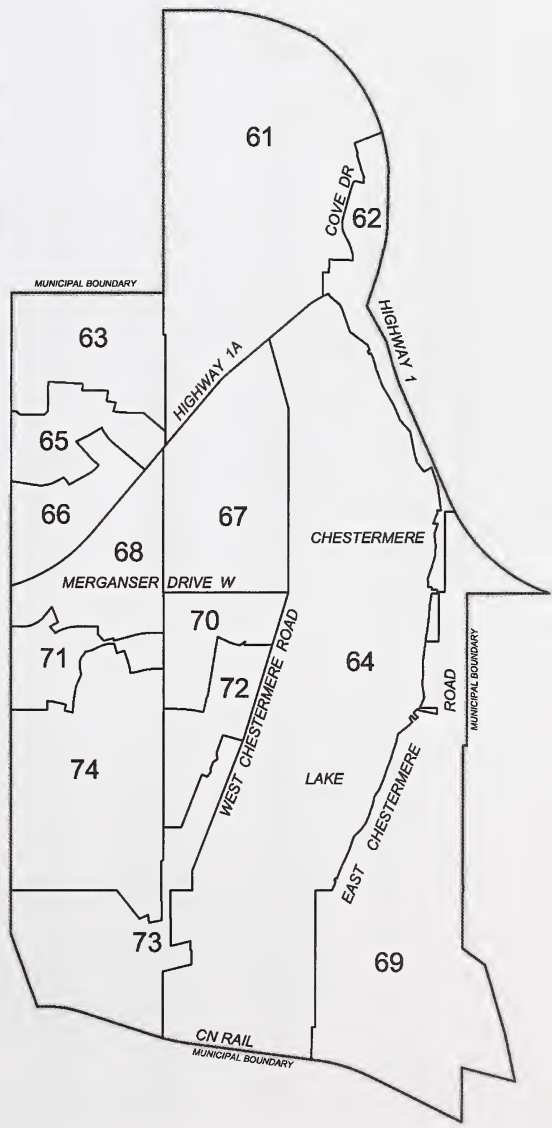

elections alberta
chief electoral office

PROVINCIAL ELECTORAL DIVISION
OF
43 AIRDRIE-CHESTERMERE

AS DEFINED BY THE
ELECTORAL DIVISIONS ACT, 2003

Electoral Division of Airdrie-Chestermere
General Election Statement of Official Results - March 3, 2008

POLL NUMBER	NAME OF POLL	NAMES ON LIST	ROB ANDERSON PC	DAVID BRANDRETH AG	JOHN BURKE LIB	JEFF WILLERTON WAP	BRYAN YOUNG NDP	V	S	D	R	% VOTER TURNOUT
74	LAKEVIEW WEST	581	142	12	40	29	8	231	0	0	1	39.9
75	INVERLAKE	430	98	3	17	20	2	140	0	0	1	32.8
76	LANGDON WEST	565	155	10	35	50	8	258	0	0	0	45.7
77	LANGDON NORTH	522	108	8	27	34	7	184	0	0	0	35.2
78	LANGDON EAST	506	98	7	20	32	3	160	1	0	1	31.8
79	LANGDON SOUTH	422	76	6	22	32	10	146	0	0	0	34.6
80	CHESTERMERE ESTATES	805	95	11	24	38	4	172	0	0	0	21.4
81	LANGDON RURAL	795	85	6	13	28	0	132	2	0	0	16.6
82	DALEMEAD	361	104	12	20	45	2	183	0	0	0	50.7
83	INDUS	463	81	6	33	30	4	154	0	0	0	33.3
84	JANET	498	34	0	8	17	0	59	0	0	0	11.8
85	PRINCE OF PEACE	441	159	3	43	23	8	236	0	0	1	53.7
86	ADVANCE-AIRDRIE		441	29	93	102	36	701	1	0	0	
87	ADVANCE-CHESTERMERE		211	4	21	43	5	284	0	0	0	
88	MOBILE-BETHANY/CEDARWOOD/DIAMOND JUBILEE/FLETCHER		102	3	22	13	5	145	0	0	4	
89	SPECIAL BALLOT		117	4	15	8	3	147	0	0	1	
	TOTAL	**43,721**	**9,374**	**660**	**1,973**	**2,362**	**609**	**14,978**	**14**	**1**	**20**	**34.3**

V=Valid Ballots S=Spoiled Ballots D=Declined Ballots R=Rejected Ballots

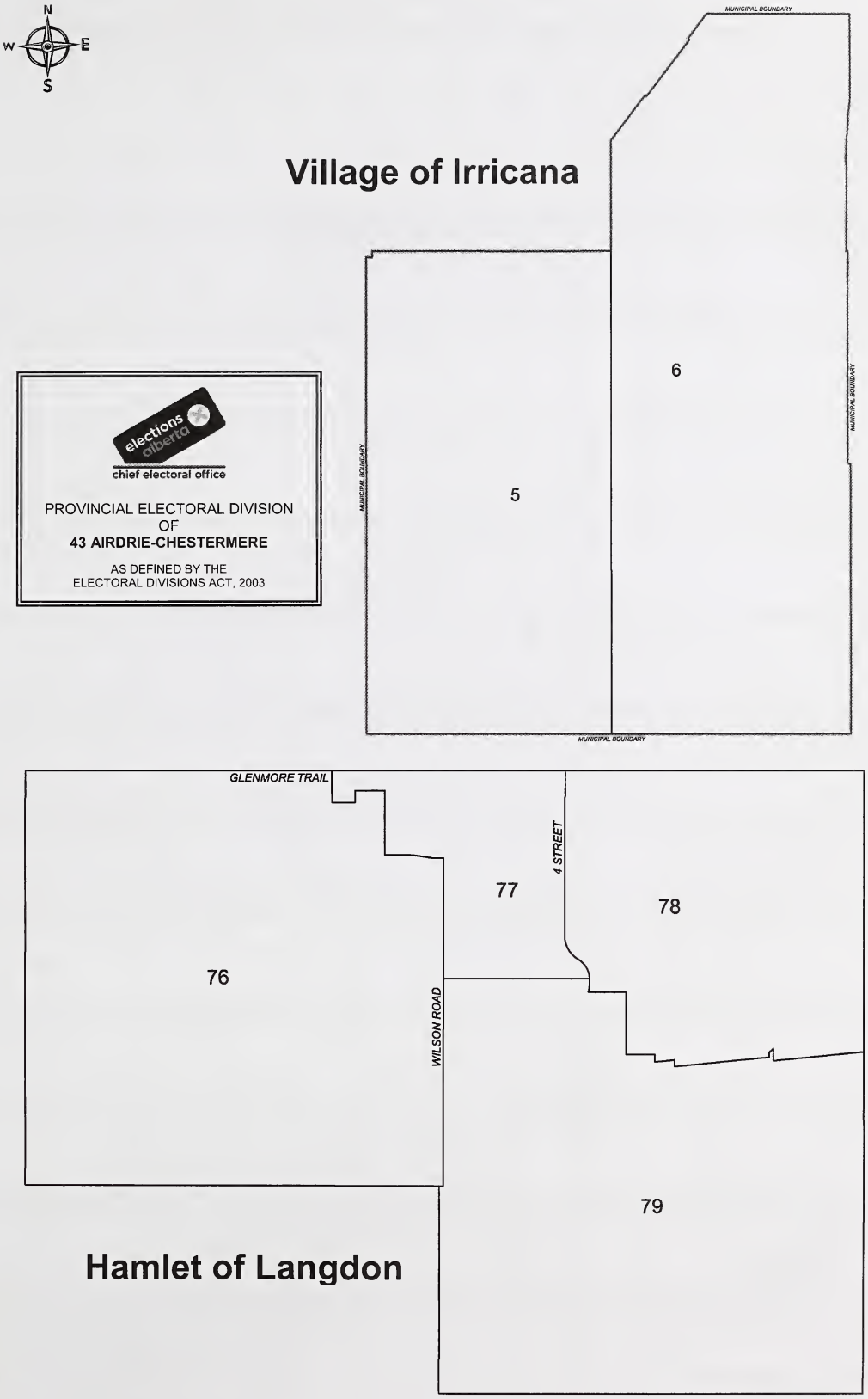
N
W
E
S
Village of Irricana
MUNICIPAL BOUNDARY
6
5
MUNICIPAL BOUNDARY
MUNICIPAL BOUNDARY
MUNICIPAL BOUNDARY
elections alberta
chief electoral office
PROVINCIAL ELECTORAL DIVISION
OF
43 AIRDRIE-CHESTERMERE
AS DEFINED BY THE
ELECTORAL DIVISIONS ACT, 2003
GLENMORE TRAIL
4 STREET
77
78
76
WILSON ROAD
79
Hamlet of Langdon

Electoral Division of Athabasca-Redwater
General Election Statement of Official Results - March 3, 2008

POLL NUMBER	NAME OF POLL	NAMES ON LIST	BILL BONKO LIB	JEFF JOHNSON PC	PETER OPRYSHKO NDP	PHYLLIS PENCHUK AG	MIKE RADOJCIC WAP	V	S	D	R	% VOTER TURNOUT
1	WANDERING RIVER	270	15	56	7	5	2	85	0	0	0	31.5
2	CALLING LAKE	387	33	35	6	9	0	83	0	0	0	21.4
3	ISLAND LAKE	463	13	117	21	5	20	176	0	0	0	38.0
4	RICHMOND PARK	292	13	85	9	2	5	114	0	0	0	39.0
5	SPRUCE VALLEY	216	5	64	16	3	2	90	0	0	0	41.7
6	GRASSLAND	303	13	96	17	5	4	135	0	0	1	44.9
7	ATMORE	273	15	94	8	4	9	130	1	0	1	48.0
8	AMBER VALLEY	249	10	50	15	6	8	89	0	0	0	35.7
9	ATHABASCA RURAL NE	388	17	106	22	8	4	157	1	0	0	40.5
10	ATHABASCA RURAL NW	295	12	86	11	4	4	117	0	0	0	39.7
11A	ATHABASCA NORTH EAST	526	19	113	30	9	9	180	0	0	0	34.2
11B	ATHABASCA NORTH EAST	317	5	80	9	0	3	97	0	0	0	30.6
12	ATHABASCA SOUTH EAST	491	27	101	23	9	1	161	1	0	0	32.8
13	ATHABASCA SOUTH WEST	352	17	67	15	4	6	109	1	0	1	31.3
14	ATHABASCA NORTH WEST	349	21	62	24	3	2	112	0	0	0	32.1
15	ATHABASCA RURAL SW	413	18	109	17	2	4	150	0	0	0	36.3
16	BAPTISTE LAKE	414	16	123	11	2	9	161	1	0	0	38.9
17	FORFAR	159	4	49	4	0	0	57	0	0	0	35.8
18	COLINTON	523	17	133	22	8	11	191	0	0	0	36.5
19	COLINTON/MEANOOK	375	5	81	26	4	14	130	0	0	0	34.7
20	FLAT LAKE	180	1	3	1	1	0	6	0	0	0	3.3
21	BOYLE VILLAGE WEST	289	9	86	22	7	6	130	0	0	0	45.0
22	BOYLE VILLAGE EAST	381	18	115	15	7	6	161	1	0	0	42.3
23	SKELETON LAKE	384	15	127	19	9	5	175	0	0	0	45.6
24	CASLAN/NORTH BUCK	131	5	67	4	1	3	80	0	0	0	61.1
25	ELLSCOTT	216	5	68	16	5	1	95	0	0	0	44.0
26	PERRYVALE	351	17	109	12	2	8	148	1	0	1	42.5
27	ROCHESTER	331	14	88	28	6	8	144	0	0	0	43.5
28	NEWBROOK WEST & VILLAGE	374	16	107	25	4	13	165	0	0	0	44.1
29	NEWBROOK RURAL EAST	333	31	103	23	2	13	172	0	0	0	51.7
30	SMOKY LAKE RURAL NORTH	323	10	126	13	16	14	179	0	0	0	55.4
31	SMOKY LAKE TOWN NORTH	355	18	118	15	7	0	158	0	0	0	44.5
32	SMOKY LAKE TOWN SW	453	13	163	24	18	4	222	0	0	1	49.2
33	SMOKY LAKE RURAL SOUTH	254	8	85	3	11	2	109	0	0	0	42.9
34	WARSPITE RURAL & VILLAGE	260	4	86	20	5	4	119	1	0	0	45.8
35	SPRUCEFIELD	274	8	112	20	3	6	149	0	0	0	54.4
36	THORHILD RURAL EAST	243	14	90	11	0	9	124	0	0	0	51.0
37	THORHILD VILLAGE	386	16	99	14	3	9	141	0	0	2	37.0
38	THORHILD RURAL WEST	332	10	145	14	8	6	183	0	0	0	55.1
39	WAUGH	249	10	64	10	6	2	92	0	0	0	36.9
40	EGREMONT	322	16	95	8	1	12	132	0	0	0	41.0
41	RADWAY RURAL & VILLAGE	321	14	100	12	4	8	138	0	0	0	43.0
42	WASKATENAU VILL. & RURAL	330	8	137	18	9	6	178	1	0	0	53.9
43	REDWATER RURAL EAST	257	10	58	20	2	12	102	0	0	1	40.1
44	REDWATER TOWN SOUTH	352	16	65	9	1	10	101	0	0	0	28.7
45	REDWATER TOWN EAST	483	23	124	15	6	6	174	0	0	0	36.0
46	REDWATER TOWN CENTER	317	15	77	14	3	0	109	1	0	0	34.4
47	REDWATER TOWN WEST	473	26	142	23	3	8	202	0	0	0	42.7
48	REDWATER RURAL WEST	326	14	94	19	3	15	145	0	0	1	44.8
49	LILY LAKE	315	7	76	7	6	10	106	0	0	0	33.7
50	BON ACCORD NORTH RURAL	273	14	97	13	4	1	129	0	0	0	47.3

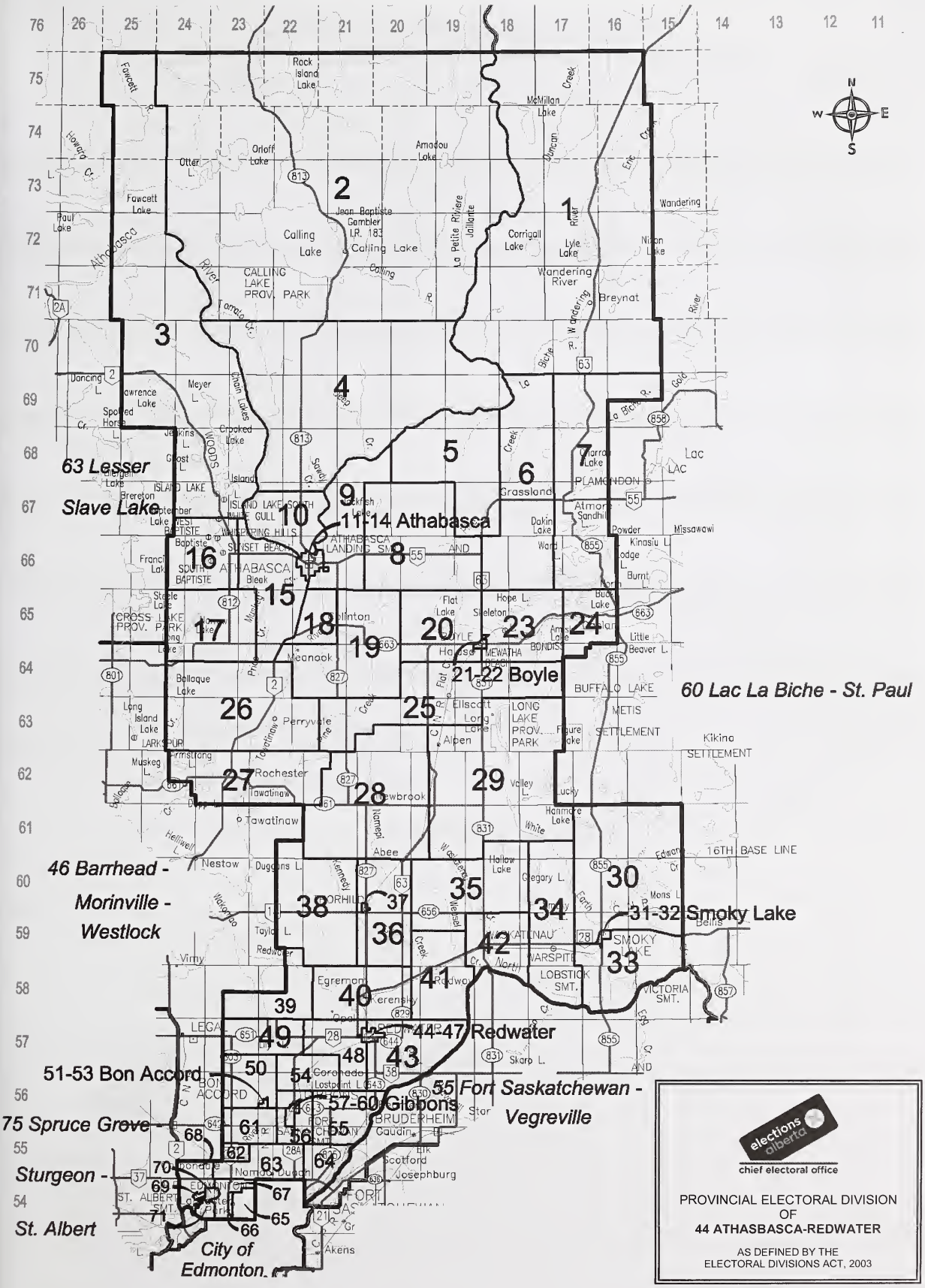
63 Lesser Slave Lake
11-14 Athabasca
21-22 Boyle
60 Lac La Biche - St. Paul
46 Barrhead - Morinville - Westlock
31-32 Smoky Lake
44-47 Redwater
51-53 Bon Accord
55 Fort Saskatchewan - Vegreville
57-60 Gibbons
75 Spruce Grove - Sturgeon - St. Albert
City of Edmonton
elections alberta
chief electoral office
PROVINCIAL ELECTORAL DIVISION OF
44 ATHASBASCA-REDWATER
AS DEFINED BY THE ELECTORAL DIVISIONS ACT, 2003

Electoral Division of Athabasca-Redwater
General Election Statement of Official Results - March 3, 2008

POLL NUMBER	NAME OF POLL	NAMES ON LIST	BILL BONKO LIB	JEFF JOHNSON PC	PETER OPRYSHKO NDP	PHYLLIS PENCHUK AG	MIKE RADOJCIC WAP	V	S	D	R	% VOTER TURNOUT
51	BON ACCORD TOWN WEST	385	28	102	24	3	9	166	0	0	1	43.4
52	BON ACCORD TOWN CENTRE	343	26	63	24	6	10	129	0	0	0	37.6
53	BON ACCORD TOWN EAST	301	19	82	17	1	1	120	0	0	0	39.9
54	CORONADO	520	37	140	24	13	11	225	0	0	1	43.5
55	GIBBONS RURAL EAST	348	16	115	13	4	13	161	2	0	0	46.3
56	GIBBONS RURAL	343	13	121	16	4	8	162	0	0	0	47.2
57	GIBBONS TOWN NORTH	483	27	115	32	6	6	186	0	0	0	38.5
58	GIBBONS TOWN EAST	482	36	127	23	7	7	200	0	0	0	41.5
59	GIBBONS TOWN WEST	381	32	83	13	6	10	144	0	0	0	37.8
60	GIBBONS TOWN SOUTH	454	26	87	23	4	11	151	0	0	1	33.5
61	BON ACCORD RURAL SOUTH	483	29	137	26	8	6	206	0	0	0	42.7
62	NORTH NAMAO	473	30	104	18	8	8	168	0	0	0	35.5
63	SUNNYSIDE	291	24	111	9	7	13	164	0	0	0	56.4
64	LAMOUREUX	456	26	117	22	7	2	174	0	0	2	38.6
65	LANCASTER PARK EAST	609	15	39	8	7	1	70	0	0	1	11.7
66	LANCASTER PARK WEST	487	14	20	8	4	3	49	0	0	0	10.1
67	ALLIN RIDGE S. NAMAO	420	30	109	11	2	7	159	0	0	0	37.9
68	WEST STURGEON	284	21	87	9	4	10	131	0	0	0	46.1
69	UPPER MANOR	508	46	100	15	5	12	178	1	0	0	35.0
70	RIVERSTONE	506	26	109	5	6	1	147	0	0	0	29.1
71	STURGEON VALLEY SOUTH	483	40	103	8	5	4	160	0	0	0	33.1
72	ADVANCE-ATHABASCA/BOYLE		35	274	37	13	14	373	0	0	0	
73	ADVANCE-REDWATER		27	124	21	7	9	188	0	0	0	
74	MOBILE-ATHABASCA		18	56	15	1	3	93	1	0	0	
75	MOBILE-RADWAY/SMOKY LAKE		9	37	11	2	4	63	1	0	0	
76	MOBILE-REDWATER/THORHILD		12	54	7	5	4	82	0	0	0	
77	SPECIAL BALLOT		17	135	6	3	6	167	0	0	0	
	TOTAL	**25,963**	**1,379**	**7,484**	**1,225**	**403**	**517**	**11,008**	**15**	**0**	**15**	**42.5**

V=Valid Ballots **S=Spoiled Ballots** **D=Declined Ballots** **R=Rejected Ballots**

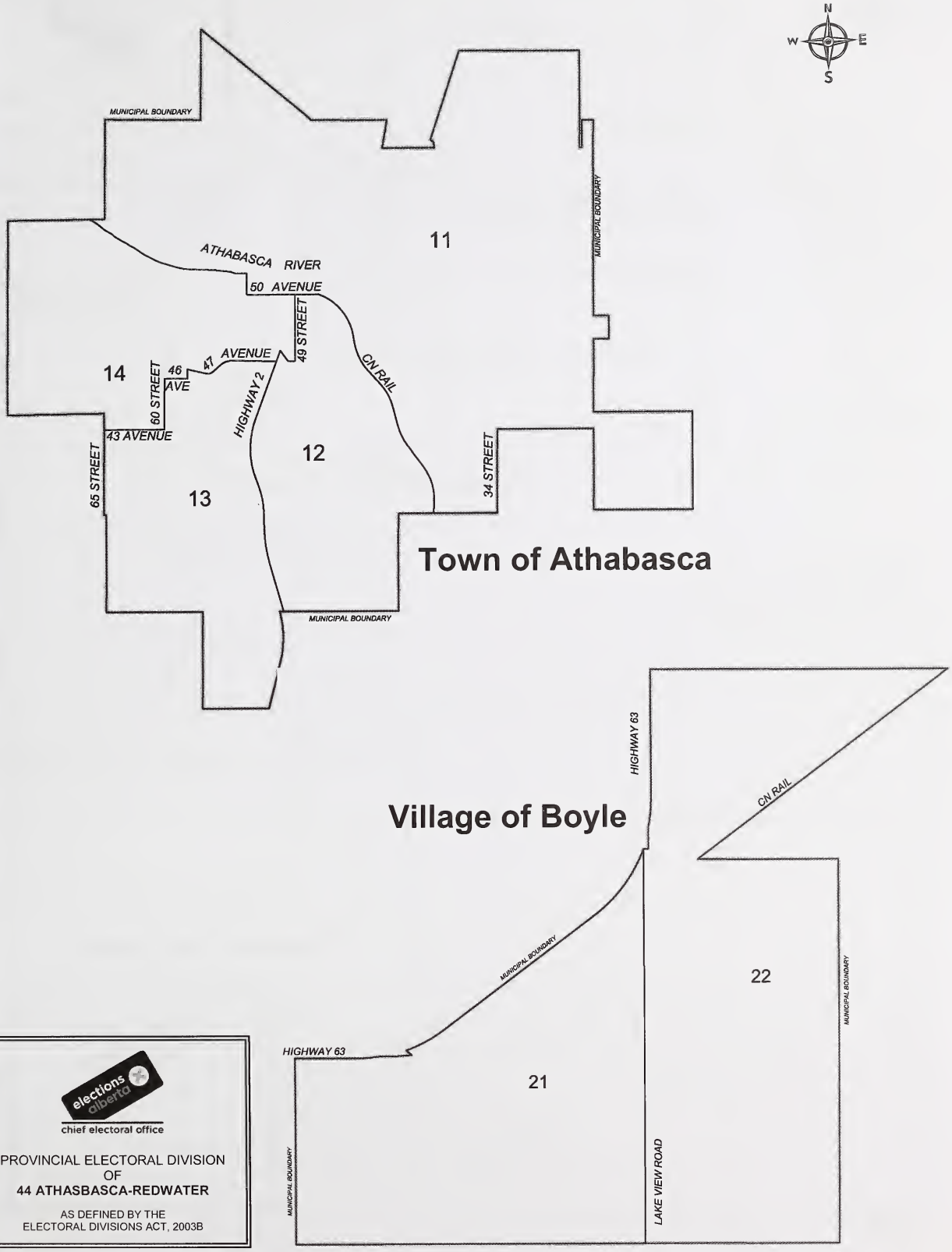

elections alberta
chief electoral office

PROVINCIAL ELECTORAL DIVISION
OF
44 ATHASBASCA-REDWATER

AS DEFINED BY THE
ELECTORAL DIVISIONS ACT, 2003B

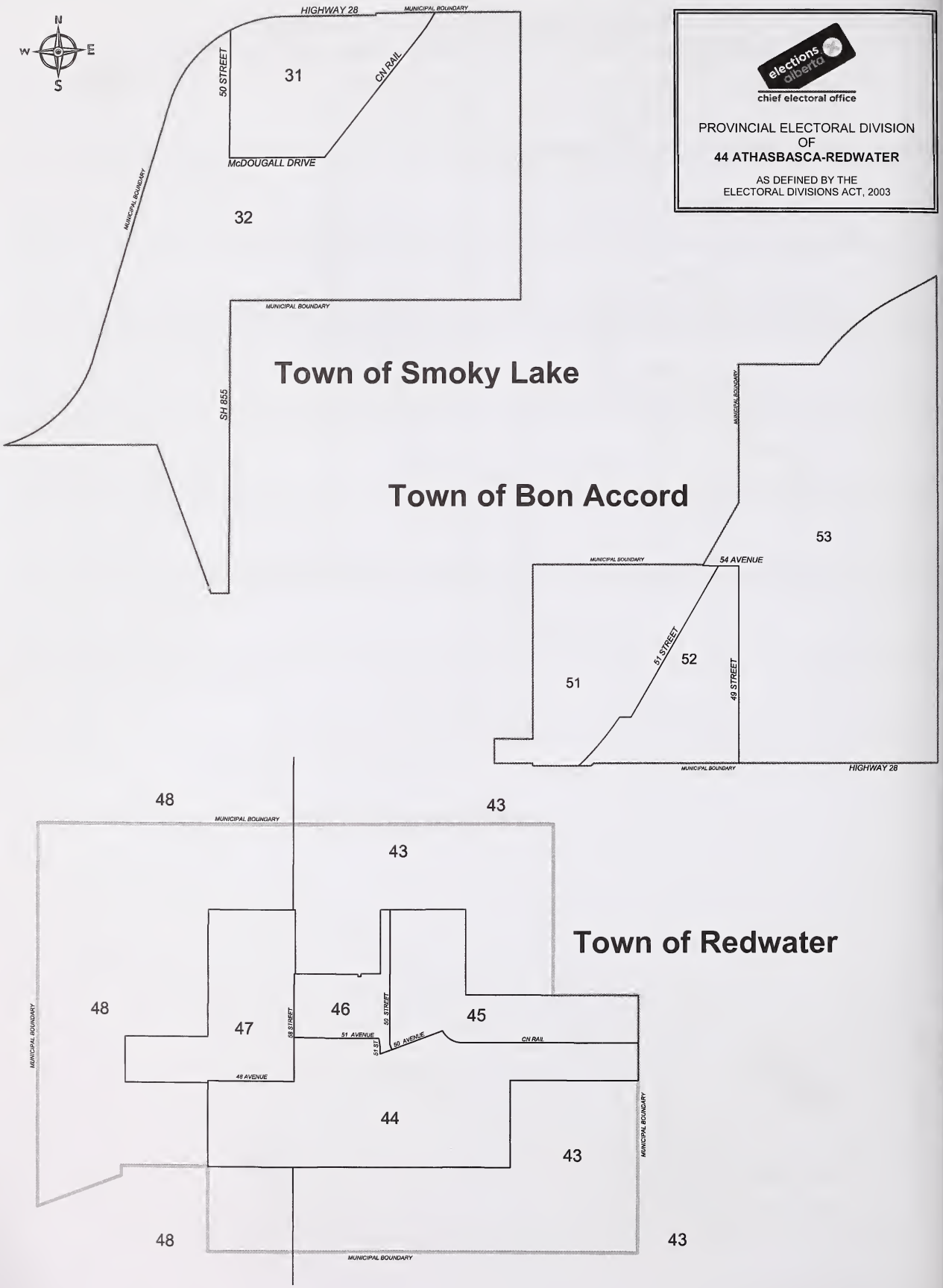
elections alberta
chief electoral office
PROVINCIAL ELECTORAL DIVISION
OF
44 ATHASBASCA-REDWATER
AS DEFINED BY THE
ELECTORAL DIVISIONS ACT, 2003
N
W
E
S
HIGHWAY 28
MUNICIPAL BOUNDARY
50 STREET
31
CN RAIL
McDOUGALL DRIVE
32
MUNICIPAL BOUNDARY
MUNICIPAL BOUNDARY
SH 855
Town of Smoky Lake
Town of Bon Accord
MUNICIPAL BOUNDARY
53
MUNICIPAL BOUNDARY
54 AVENUE
51 STREET
52
51
49 STREET
MUNICIPAL BOUNDARY
HIGHWAY 28
48
43
MUNICIPAL BOUNDARY
43
Town of Redwater
48
47
46
45
MUNICIPAL BOUNDARY
48 STREET
50 STREET
51 AVENUE
51 ST
50 AVENUE
CN RAIL
48 AVENUE
44
43
MUNICIPAL BOUNDARY
48
43
MUNICIPAL BOUNDARY

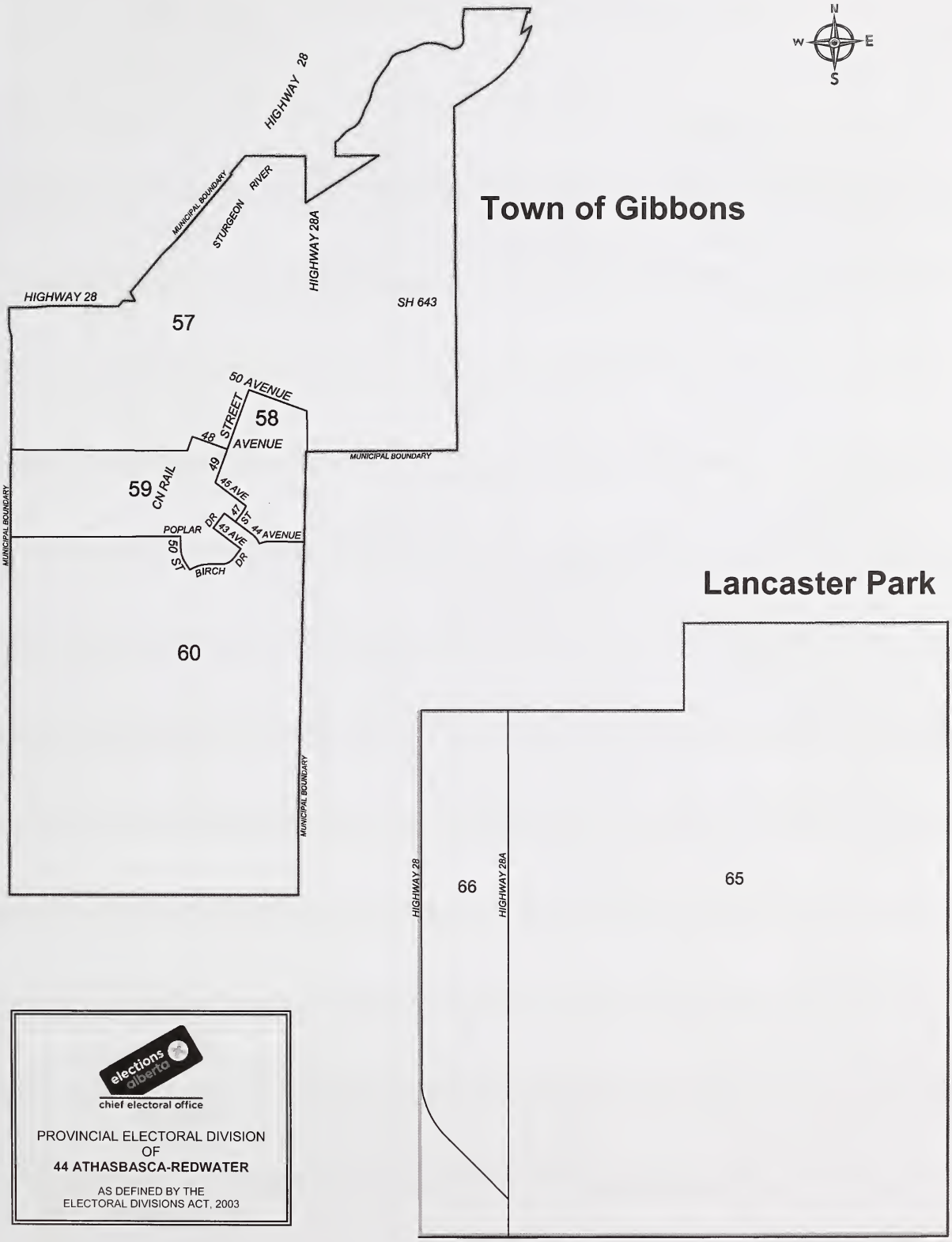

elections alberta
chief electoral office

PROVINCIAL ELECTORAL DIVISION
OF
44 ATHASBASCA-REDWATER

AS DEFINED BY THE
ELECTORAL DIVISIONS ACT, 2003

Electoral Division of Banff-Cochrane
General Election Statement of Official Results - March 3, 2008

POLL NUMBER	NAME OF POLL	NAMES ON LIST	ZRINKO R. AMERL IND	DAN CUNIN AG	PATRICIA ROBERTSON LIB	JANIS TARCHUK PC	ANNE WILSON NDP	V	S	D	R	% VOTER TURNOUT
1	BANFF NTL PARK/LK LOUISE	598	4	25	38	39	15	121	0	0	0	20.2
2	WEST DOWNTOWN/CAVE AVE	361	0	24	34	32	10	100	0	0	1	28.0
3	BEAVER / SQUIRREL	570	0	32	49	80	25	186	0	0	2	33.0
4	WHISKEY JACK/MARMOT	289	0	14	27	30	15	86	1	0	0	29.8
5	BANFF AVE/TUNNEL MTN	491	1	27	31	45	4	108	0	0	0	22.0
6	EAST BANFF/MUSKRAT ST	612	4	27	36	54	22	143	0	0	1	23.5
7	BANFF CENTRE	482	2	32	32	48	13	127	0	0	0	26.3
8	KOOTENAY/SPRAY	341	0	15	32	46	2	95	0	0	0	27.9
9	MIDDLE SPRINGS A	414	0	13	71	52	12	148	0	0	0	35.7
10	MIDDLE SPRINGS B	278	0	20	30	33	12	95	0	0	0	34.2
11	HARVIE HEIGHTS	160	1	13	24	10	5	53	0	0	0	33.1
12	LARCH	417	1	26	46	43	15	131	0	0	0	31.4
13	SPRING CREEK/RAILWAY AVE	662	4	33	54	69	13	173	0	0	0	26.1
14	LIONS PK/FAIRHOLME DR	481	4	26	72	43	12	157	0	0	1	32.8
15	DOWNTOWN	566	4	33	37	50	13	137	0	0	1	24.4
16	RUNDLEVIEW/3 SISTERS DR	450	1	31	45	46	8	131	0	0	0	29.1
17	RUNDLE	336	4	35	49	34	13	135	0	0	0	40.2
18	HOMESTEADS	404	3	22	63	53	6	147	0	0	0	36.4
19	PEAKS OF GRASSI A	248	2	9	29	23	3	66	0	0	1	27.0
20	PEAKS OF GRASSI B	322	4	27	31	24	5	91	0	0	1	28.6
21	SOUTH CANMORE	513	3	50	51	34	21	159	0	0	0	31.0
22	RESTWELL TRAILER PARK	324	0	6	10	51	8	75	0	0	0	23.1
23	BOW VALLEY TR/T-PEE TOWN	579	2	28	33	40	16	119	0	0	0	20.6
24	BENCHLANDS/SILVERTIP	344	4	17	30	55	5	111	0	0	0	32.3
25	CANYON RIDGE/EAGLE TERR	470	4	23	36	38	9	110	0	0	0	23.4
26	EAGLE TERRACE	347	3	17	37	40	5	102	0	0	0	29.4
27	COUGAR POINT	604	1	24	56	57	14	152	0	0	0	25.2
28	COUGAR CREEK	557	0	28	80	81	11	200	0	0	0	35.9
29	GROTTO	699	0	32	64	63	15	174	0	0	0	24.9
30	ELKRUN	577	0	25	72	50	15	162	0	0	3	28.6
31	CAIRNS/THREE SISTERS	258	0	7	19	27	5	58	0	0	0	22.5
32	THREE SISTERS	160	1	3	10	15	5	34	0	0	0	21.3
33	EXSHAW	354	2	38	28	93	10	171	0	0	0	48.3
34	LAC DES ARCS/DEAD MAN'S FLATS	151	0	9	25	17	5	56	0	0	0	37.1
35	K-COUNTRY/SIBBALD FLATS	177	9	14	11	29	6	69	0	0	0	39.0
36	QUIGLEY/AARSBY	604	4	11	47	167	7	236	0	1	0	39.2
37	NORTH QUIGLEY	503	3	27	27	100	7	164	0	0	2	33.0
38	SOUTH QUIGLEY	589	3	16	37	149	14	219	0	0	0	37.2
39	WEST TERRACE	510	5	19	51	128	4	207	0	0	0	40.6
40	BOW RIDGE A	504	7	29	39	106	6	187	0	0	1	37.3
41	BOWRIDGE B	574	1	27	31	105	6	170	0	0	1	29.8
42	BOW MEADOWS	512	5	19	58	118	4	204	0	0	0	39.8
43	WEST VALLEY	568	5	21	63	157	7	253	0	0	4	45.2
44	GLENBOW I	506	1	16	45	109	5	176	0	0	1	35.0
45	GLENBOW II	490	3	31	39	91	5	169	0	0	0	34.5
46	GLENBOW III	601	5	32	41	80	8	166	0	0	0	27.6
47	SUNTERRA	375	7	12	42	80	5	146	0	0	0	38.9
48	CHINOOK	654	4	21	87	147	8	267	1	0	1	41.0
49	DOWNTOWN	802	4	31	64	99	9	207	0	0	0	25.8
50	EAST COCHRANE	551	7	15	35	110	5	172	0	0	1	31.4
51	RIVERVIEW A	411	5	11	32	102	7	157	0	0	1	38.4

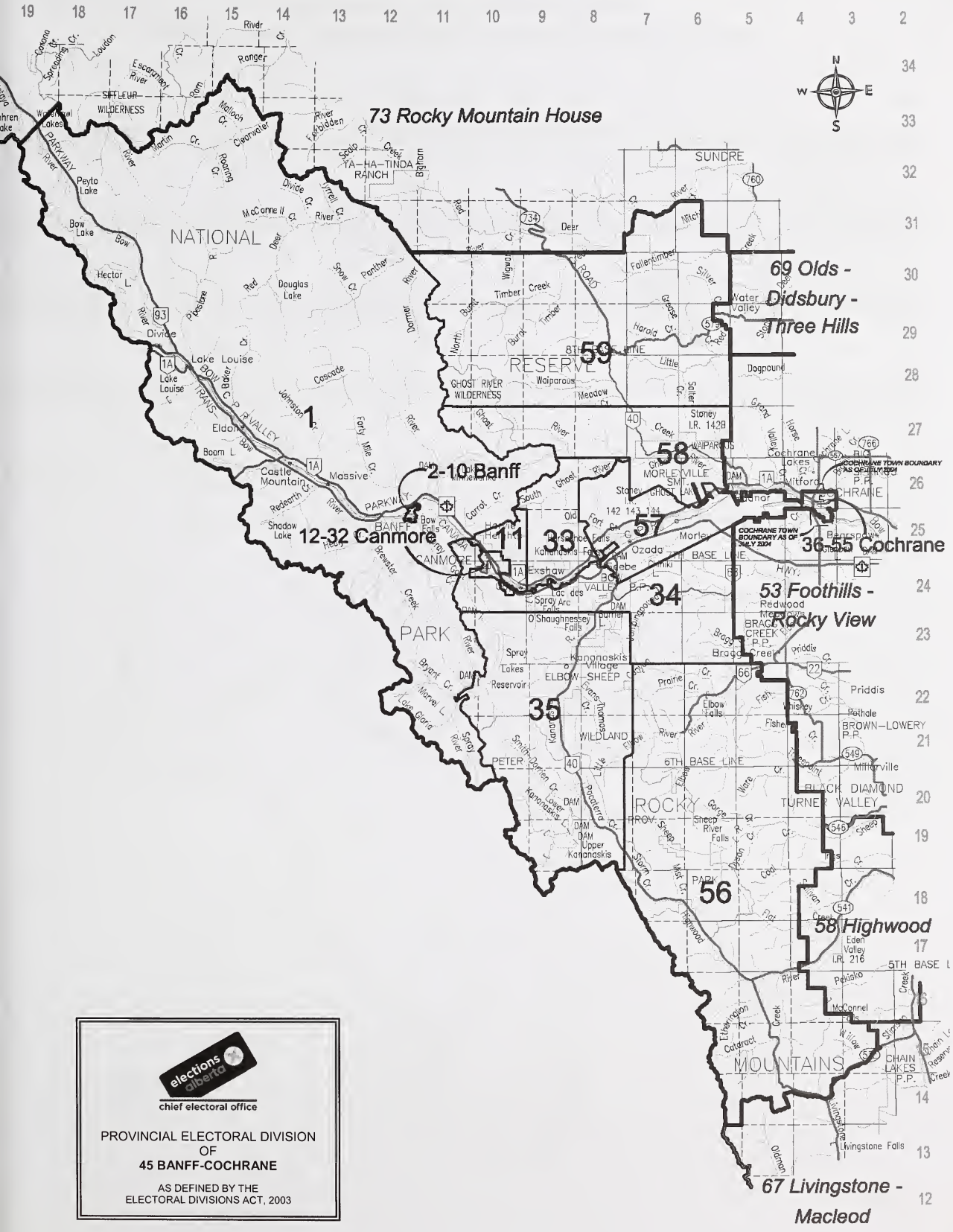

elections alberta
chief electoral office

PROVINCIAL ELECTORAL DIVISION
OF
45 BANFF-COCHRANE

AS DEFINED BY THE
ELECTORAL DIVISIONS ACT, 2003

Electoral Division of Banff-Cochrane
General Election Statement of Official Results - March 3, 2008

POLL NUMBER	NAME OF POLL	NAMES ON LIST	ZRINKO R. AMERL IND	DAN CUNIN AG	PATRICIA ROBERTSON LIB	JANIS TARCHUK PC	ANNE WILSON NDP	V	S	D	R	% VOTER TURNOUT
52	RIVERVIEW B	355	1	12	22	88	3	126	0	0	0	35.5
53	GLENEAGLES I	469	4	14	29	116	6	169	0	0	0	36.0
54	GLEN EAGLES III	626	4	20	49	188	9	270	1	0	1	43.3
55	GLEN EAGLES II	662	7	11	44	143	6	211	0	0	1	32.0
56	ELBOW	9	0	0	0	0	0	0	0	0	0	0.0
57	STONEY RESERVE	1,623	1	4	79	17	0	101	0	0	0	6.2
58	GHOST/WAIPAROUS	371	2	21	55	76	2	156	0	0	1	42.3
59	HAROLD CREEK/FALLEN TIMBER	62	3	2	3	31	0	39	0	0	0	62.9
60	ADVANCE-BANFF		3	22	44	135	14	218	0	0	0	
61	ADVANCE-CANMORE		6	60	139	154	29	388	0	0	5	
62	ADVANCE-COCHRANE		4	26	91	276	11	408	0	0	2	
63	MOBILE-MINERAL SPRINGS HOSPITAL		0	0	3	3	3	9	0	2	0	
64	MOBILE-CANMORE HOSPITAL		0	0	1	2	0	3	0	0	0	
65	MOBILE-BETHANY CARE		0	0	4	24	0	28	0	0	1	
66	MOBILE-BOW RIVER SENIORS LODGE		0	3	19	28	3	53	1	0	0	
67	SPECIAL BALLOT		0	15	41	54	9	119	0	0	2	
	TOTAL	**27,527**	**172**	**1,353**	**2,753**	**4,727**	**575**	**9,580**	**4**	**3**	**36**	**34.9**

V=Valid Ballots **S=Spoiled Ballots** **D=Declined Ballots** **R=Rejected Ballots**

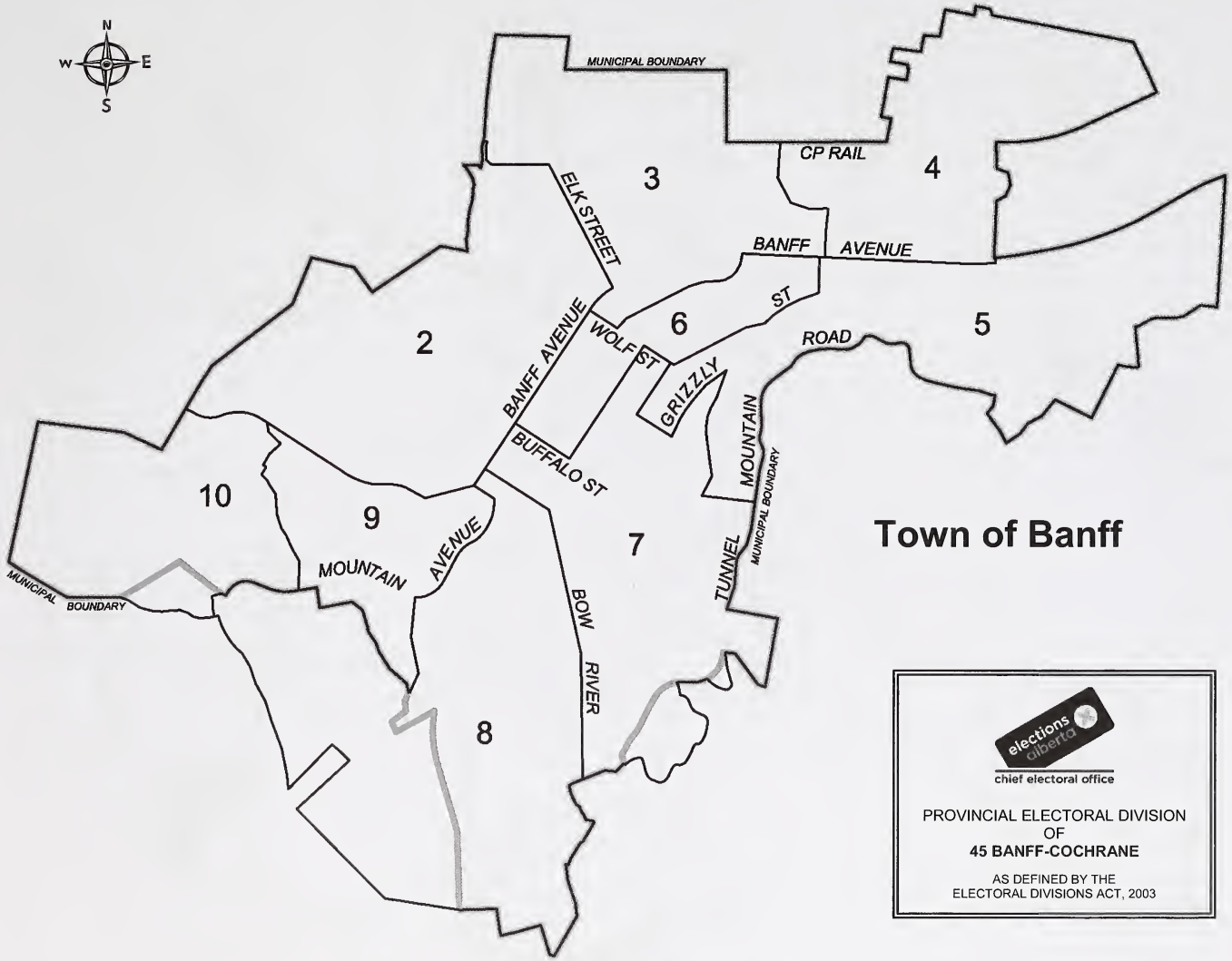
N
W
E
S
MUNICIPAL BOUNDARY
CP RAIL
3
4
ELK STREET
BANFF
AVENUE
ST
2
6
5
ROAD
BANFF AVENUE
WOLF ST
GRIZZLY
MOUNTAIN
BUFFALO ST
10
9
7
MOUNTAIN
AVENUE
TUNNEL
MUNICIPAL BOUNDARY
MUNICIPAL BOUNDARY
BOW
RIVER
8
Town of Banff
elections alberta
chief electoral office
PROVINCIAL ELECTORAL DIVISION
OF
45 BANFF-COCHRANE
AS DEFINED BY THE
ELECTORAL DIVISIONS ACT, 2003

Town of Canmore

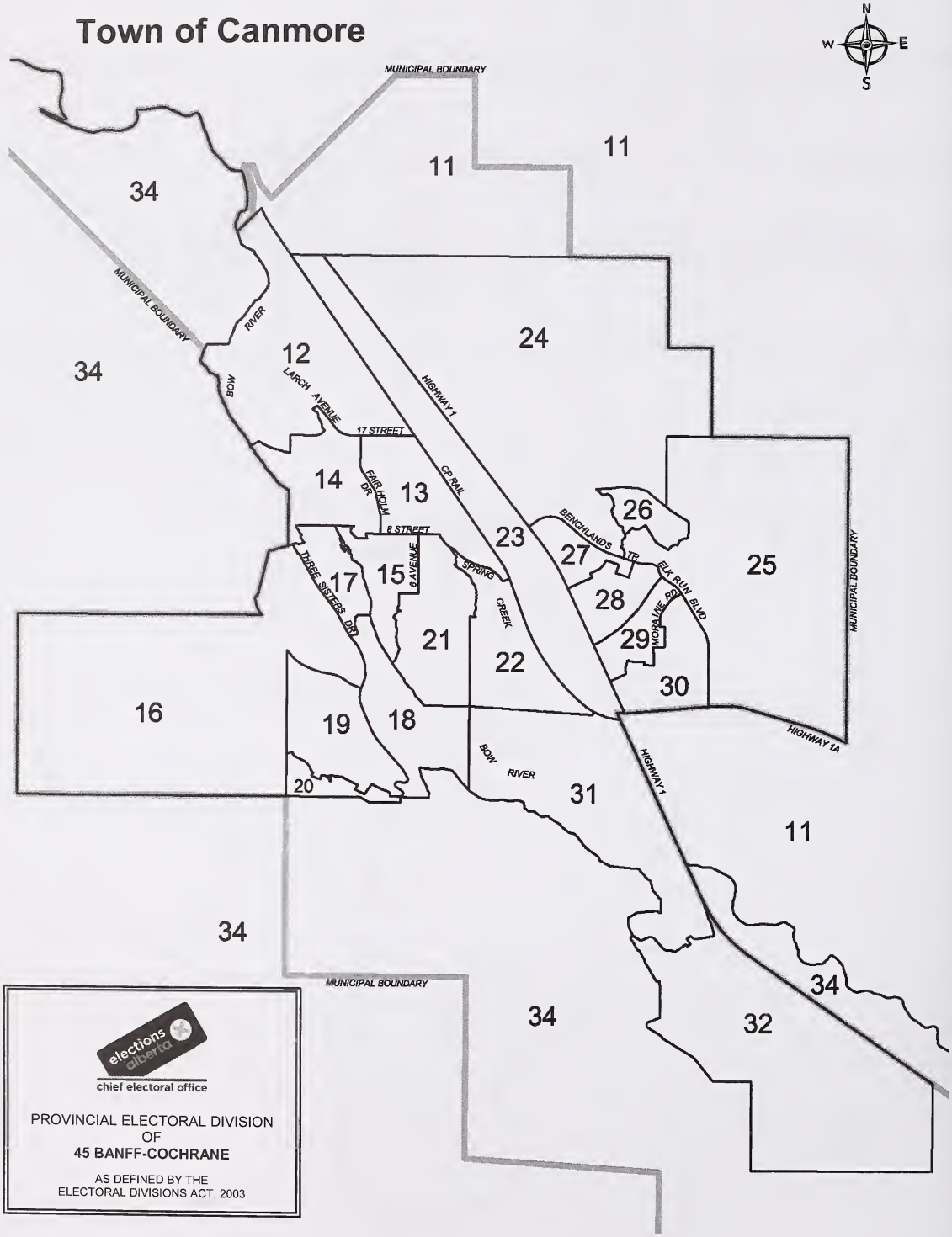

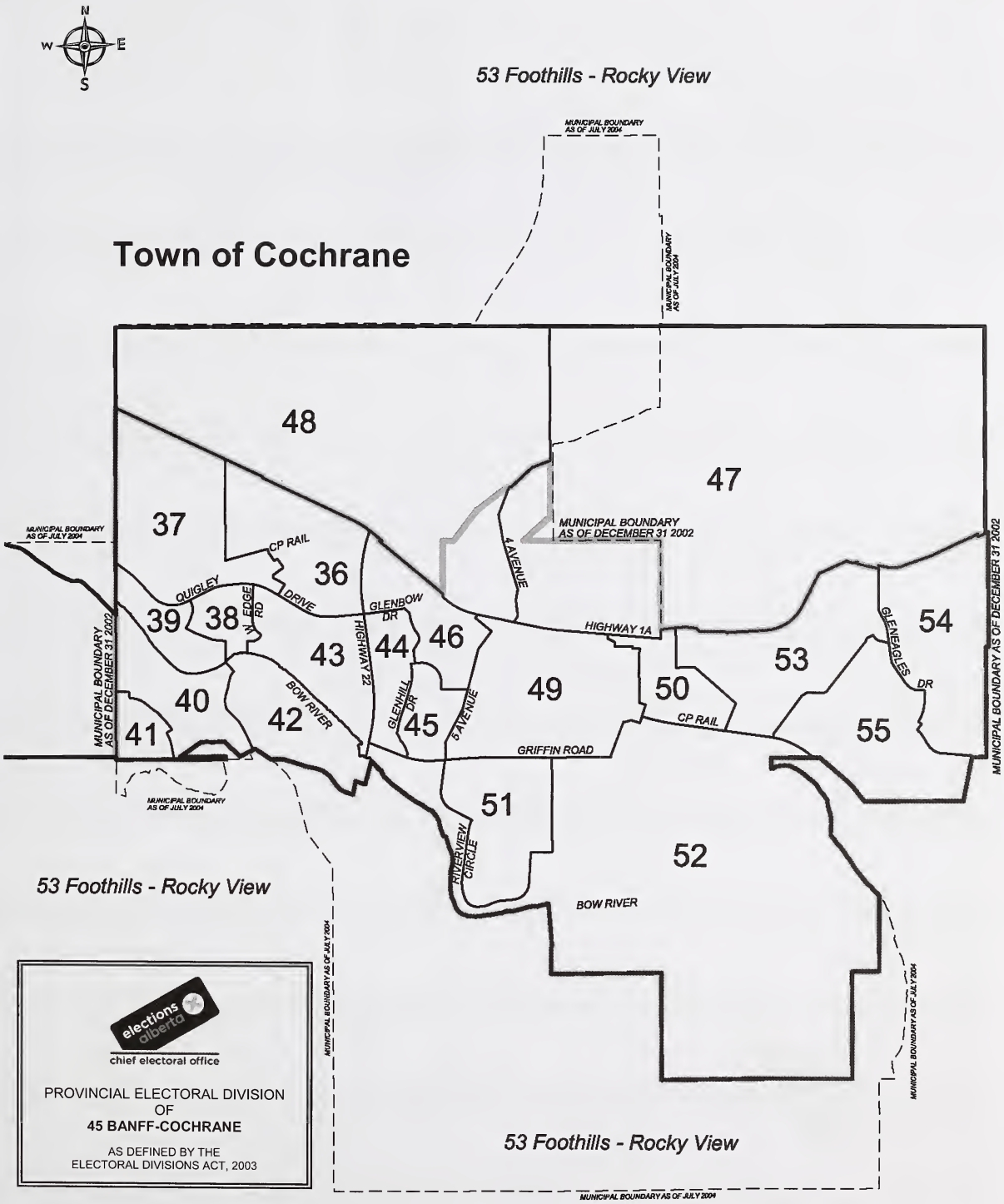
N
W
E
S
53 Foothills - Rocky View
MUNICIPAL BOUNDARY AS OF JULY 2004
Town of Cochrane
48
47
37
36
39
38
43
44
46
49
50
53
54
40
41
42
45
51
52
55
CP RAIL
QUIGLEY DRIVE
W. EDGE RD
GLENBOW DR
HIGHWAY 22
4 AVENUE
MUNICIPAL BOUNDARY AS OF DECEMBER 31 2002
HIGHWAY 1A
GLENEAGLES DR
BOW RIVER
GLENHILL DR
5 AVENUE
CP RAIL
GRIFFIN ROAD
RIVERVIEW CIRCLE
BOW RIVER
53 Foothills - Rocky View
53 Foothills - Rocky View
elections alberta
chief electoral office
PROVINCIAL ELECTORAL DIVISION
OF
45 BANFF-COCHRANE
AS DEFINED BY THE
ELECTORAL DIVISIONS ACT, 2003

Electoral Division of Barrhead-Morinville-Westlock
General Election Statement of Official Results - March 3, 2008

POLL NUMBER	NAME OF POLL	NAMES ON LIST	DANIEL EVANS AG	CARL HAUGEN SC	KENNETH R. KOWALSKI PC	RODNEY M. OLSTAD NDP	LESLIE I. PENNY LIB	V	S	D	R	% VOTER TURNOUT
1	HOSPITAL	285	3	2	70	4	10	89	0	0	0	31.2
2	HILLSIDE/SOUTHVIEW	365	6	0	90	4	12	112	0	0	0	30.7
3	SWAN HILLS	461	5	6	96	13	28	148	0	0	0	32.1
4	GOOSELAKE-CORBETT CREEK	142	16	3	25	15	11	70	0	0	1	50.0
5	FORT ASSINIBOINE	344	15	3	94	17	37	166	0	0	0	48.3
6	FORT ASSINIBOINE	319	5	4	94	7	24	134	0	0	0	42.0
7	TIGER LILY	241	6	5	84	7	11	113	0	0	0	46.9
8	CAMPSIE-THUNDER LAKE	377	11	8	105	12	30	166	0	0	0	44.0
9	MEADOWVIEW	200	6	0	70	8	15	99	0	0	0	49.5
10	GARDENVIEW	222	6	0	96	6	16	124	0	0	1	56.3
11	BELVEDERE	256	6	5	99	5	13	128	0	0	1	50.4
12	BARRHEAD RURAL	385	8	13	130	7	30	188	1	0	0	48.8
13	BARRHEAD	437	10	4	143	9	51	217	0	0	1	49.9
14	BARRHEAD	493	4	2	112	6	45	169	0	0	0	34.3
15	BARRHEAD	318	4	4	62	9	15	94	0	0	1	29.9
16	BARRHEAD	549	13	3	122	11	53	202	0	0	0	36.8
17	BARRHEAD	455	7	0	116	11	26	160	0	0	2	35.6
18	BARRHEAD	599	8	4	80	17	17	126	0	0	1	21.2
19	BARRHEAD	341	1	3	86	14	28	132	0	0	0	38.7
20	BARRHEAD	472	6	3	139	15	37	200	0	0	0	42.4
21	CAMP CREEK	387	6	8	103	13	25	155	0	0	0	40.1
22	NEERLANDIA	395	2	23	175	4	19	223	0	0	1	56.7
23	VEGA	248	3	12	100	2	6	123	0	0	0	49.6
24	NAPLES	351	9	5	130	10	20	174	0	0	2	50.1
25	MANOLA	282	2	3	84	8	31	128	0	0	0	45.4
26	DUNSTABLE	501	22	6	154	26	39	247	0	0	0	49.3
27	BUSBY	484	12	21	180	19	32	264	0	0	0	54.5
28	PICKARDVILLE	515	12	14	168	18	26	238	0	0	1	46.4
29	HAZEL BLUFF	332	5	2	128	10	17	162	0	0	0	48.8
30	LINARIA	161	2	2	64	5	3	76	0	0	0	47.2
31	DAPP	378	13	4	141	15	25	198	0	0	1	52.6
32	JARVIE	386	6	12	123	7	23	171	0	0	1	44.6
33	FAWCETT	282	8	8	95	4	18	133	0	0	0	47.2
34	PIBROCH	341	5	3	97	15	16	136	0	0	0	39.9
35	WESTLOCK	426	4	2	156	13	17	192	0	0	1	45.3
36	WESTLOCK	352	8	0	103	11	25	147	0	0	0	41.8
37	WESTLOCK	527	5	4	118	16	19	162	0	0	1	30.9
38	WESTLOCK	511	10	1	131	7	30	179	0	0	2	35.4
39	WESTLOCK	541	5	3	152	15	23	198	0	0	0	36.6
40	WESTLOCK	516	10	5	119	17	18	169	0	0	0	32.8
41	WESTLOCK	425	3	1	48	3	12	67	0	0	0	15.8
42	WESTLOCK	665	3	0	59	11	14	87	0	0	0	13.1
43	WESTLOCK	316	8	1	93	9	20	131	0	0	0	41.5
44	WESTLOCK	398	4	1	151	13	13	182	1	0	0	45.7
45	WESTLOCK	459	6	6	176	8	14	210	0	0	0	45.8
46	TAWATINAW	228	2	2	80	7	14	105	0	0	0	46.1
47	CLYDE	547	7	9	170	31	24	241	0	0	0	44.1
48	HALF MOON LAKE	227	5	3	59	16	12	95	0	0	0	41.9
49	VIMY	385	3	4	147	14	25	193	0	0	0	50.1
50	LEGAL RURAL	270	8	4	103	10	8	133	0	0	0	49.3
51	LEGAL TOWN SOUTH	442	4	2	86	15	28	135	0	0	0	30.5

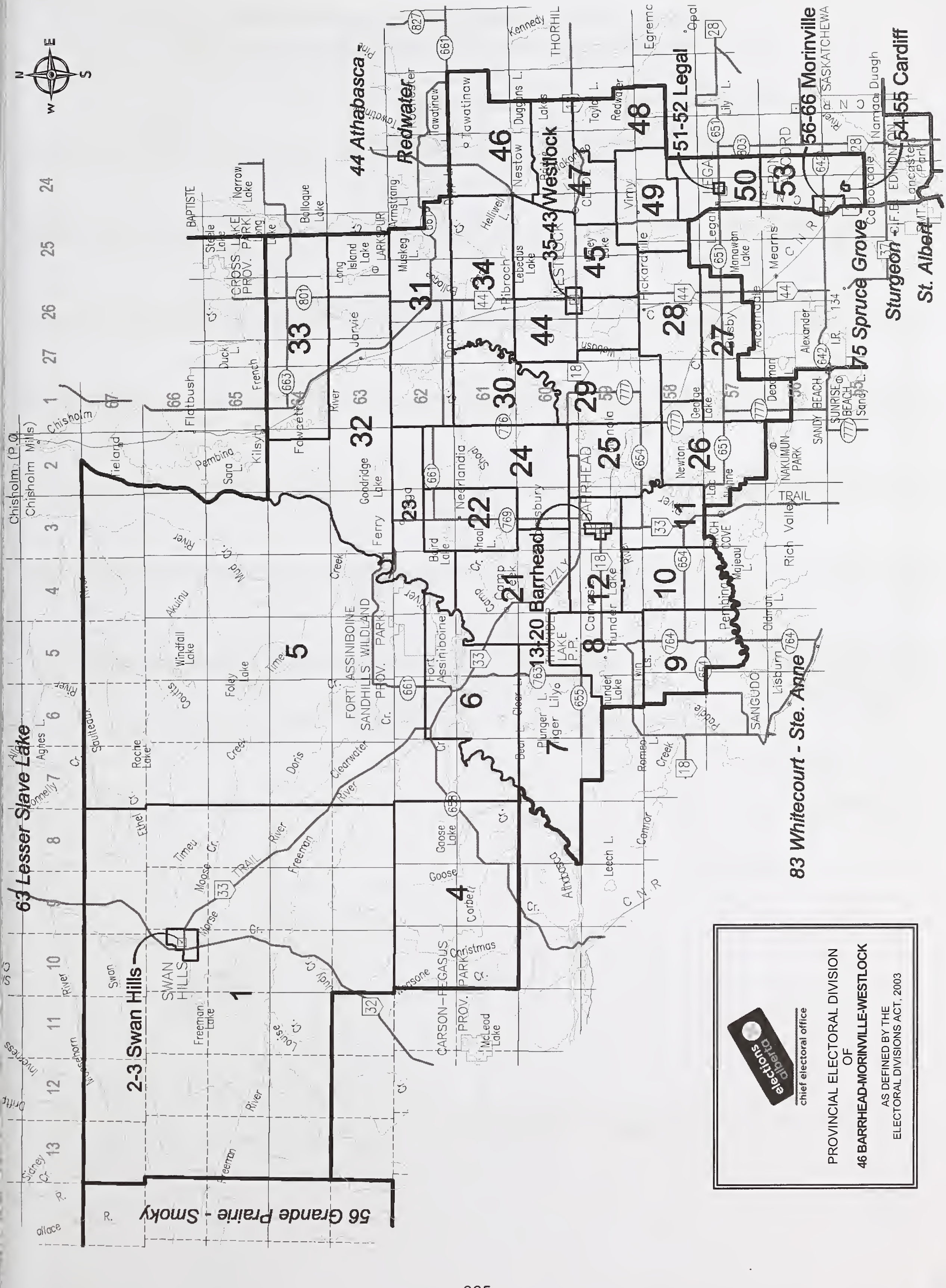
PROVINCIAL ELECTORAL DIVISION
OF
46 BARHEAD-MORINVILLE-WESTLOCK
AS DEFINED BY THE
ELECTORAL DIVISIONS ACT, 2003
elections alberta
chief electoral office
63 Lesser Slave Lake
44 Athabasca - Redwater
51-52 Legal
56-66 Morinville
54-55 Cardiff
Sturgeon - Spruce Grove
St. Albert
75 Spruce Grove
83 Whitecourt - Ste. Anne
56 Grande Prairie - Smoky
2-3 Swan Hills
35-43 Westlock
13-20 Barhead
FORT ASSINIBOINE SANDHILLS WILDLAND PROV. PARK
CARSON-PEGASUS PROV. PARK
CROSS LAKE PROV. PARK
THUNDER LAKE P.P.
SWAN HILLS

Electoral Division of Barrhead-Morinville-Westlock
General Election Statement of Official Results - March 3, 2008

POLL NUMBER	NAME OF POLL	NAMES ON LIST	DANIEL EVANS AG	CARL HAUGEN SC	KENNETH R. KOWALSKI PC	RODNEY M. OLSTAD NDP	LESLIE I. PENNY LIB	V	S	D	R	% VOTER TURNOUT
52	LEGAL TOWN NORTH	389	4	3	82	12	35	136	0	0	0	35.0
53	MORINVILLE RURAL	392	13	0	126	8	21	168	0	0	1	43.1
54	CARDIFF ECHOES EAST	431	8	3	128	18	31	188	0	0	0	43.6
55	CARDIFF ECHOES WEST	428	8	2	126	18	29	183	0	0	1	43.0
56	MORINVILLE	539	6	1	120	25	42	194	0	0	0	36.0
57	MORINVILLE SUNSHINE LAKE	622	8	1	148	14	39	210	0	0	2	34.1
58	MORINVILLE CENTER NORTH	492	5	2	71	12	37	127	0	0	1	26.0
59	MORINVILLE NORTHWEST	546	5	1	75	21	37	139	0	0	0	25.5
60	MORINVILLE SOUTHWEST	409	6	1	89	23	21	140	0	0	0	34.2
61	MORINVILLE CENTER SOUTH	483	8	1	100	11	31	151	0	0	1	31.5
62	MORINVILLE TOWN CENTER	536	8	0	115	26	37	186	0	0	0	34.7
63	MORINVILLE SOUTHEAST	574	4	3	135	31	26	199	0	0	0	34.7
64	MORINVILLE GRANDIN DRIVE	581	6	2	121	31	36	196	0	0	0	33.7
65	MORINVILLE EAST	577	2	2	99	15	41	159	1	0	0	27.6
66	SOUTH GLENS	170	3	2	34	12	19	70	0	0	0	41.2
67	ADVANCE-MORINVILLE		5	5	185	21	50	266	0	0	0	
68	ADVANCE-BARRHEAD		12	7	266	14	46	345	0	0	1	
69	ADVANCE-SWAN HILLS		0	0	29	1	5	35	0	0	0	
70	ADVANCE-WESTLOCK		12	15	202	7	27	263	0	0	0	
71	MOBILE-WESTLOCK 1		0	3	76	4	8	91	0	0	4	
72	MOBILE-WESTLOCK 2		0	1	93	6	9	109	1	0	0	
73	MOBILE-BARRHEAD 1		2	5	97	11	23	138	0	1	0	
74	MOBILE-BARRHEAD 2		2	3	41	6	9	61	1	2	1	
75	MOBILE-MORINVILLE		3	1	72	5	12	93	0	0	5	
76	SPECIAL BALLOT		1	2	76	6	8	93	0	0	8	
	TOTAL	**26,708**	**479**	**309**	**8,312**	**927**	**1,804**	**11,831**	**5**	**3**	**43**	**44.5**

V=Valid Ballots S=Spoiled Ballots D=Declined Ballots R=Rejected Ballots

Town of Barrhead

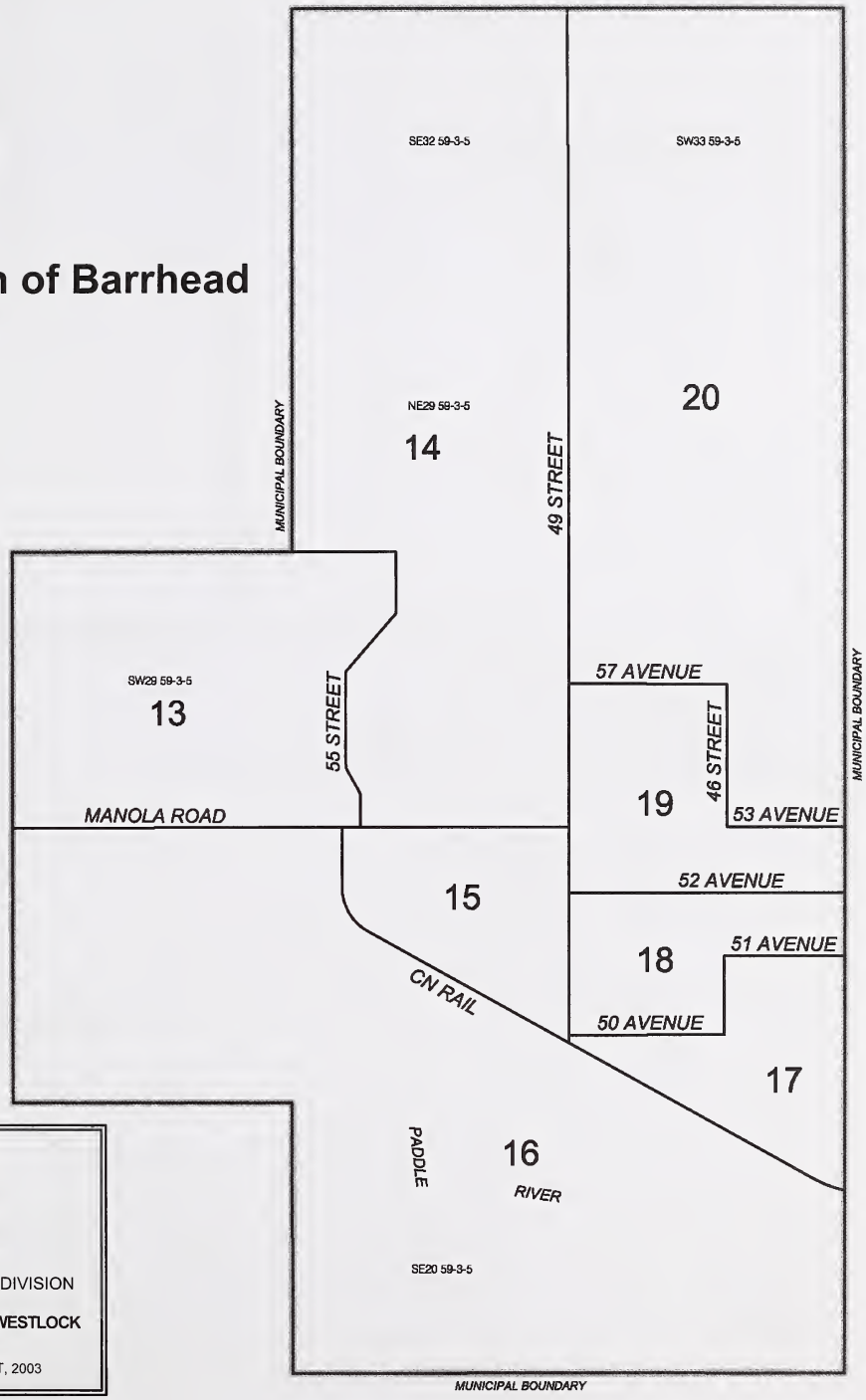

elections alberta
chief electoral office

PROVINCIAL ELECTORAL DIVISION
OF
46 BARRHEAD-MORINVILLE-WESTLOCK

AS DEFINED BY THE
ELECTORAL DIVISIONS ACT, 2003

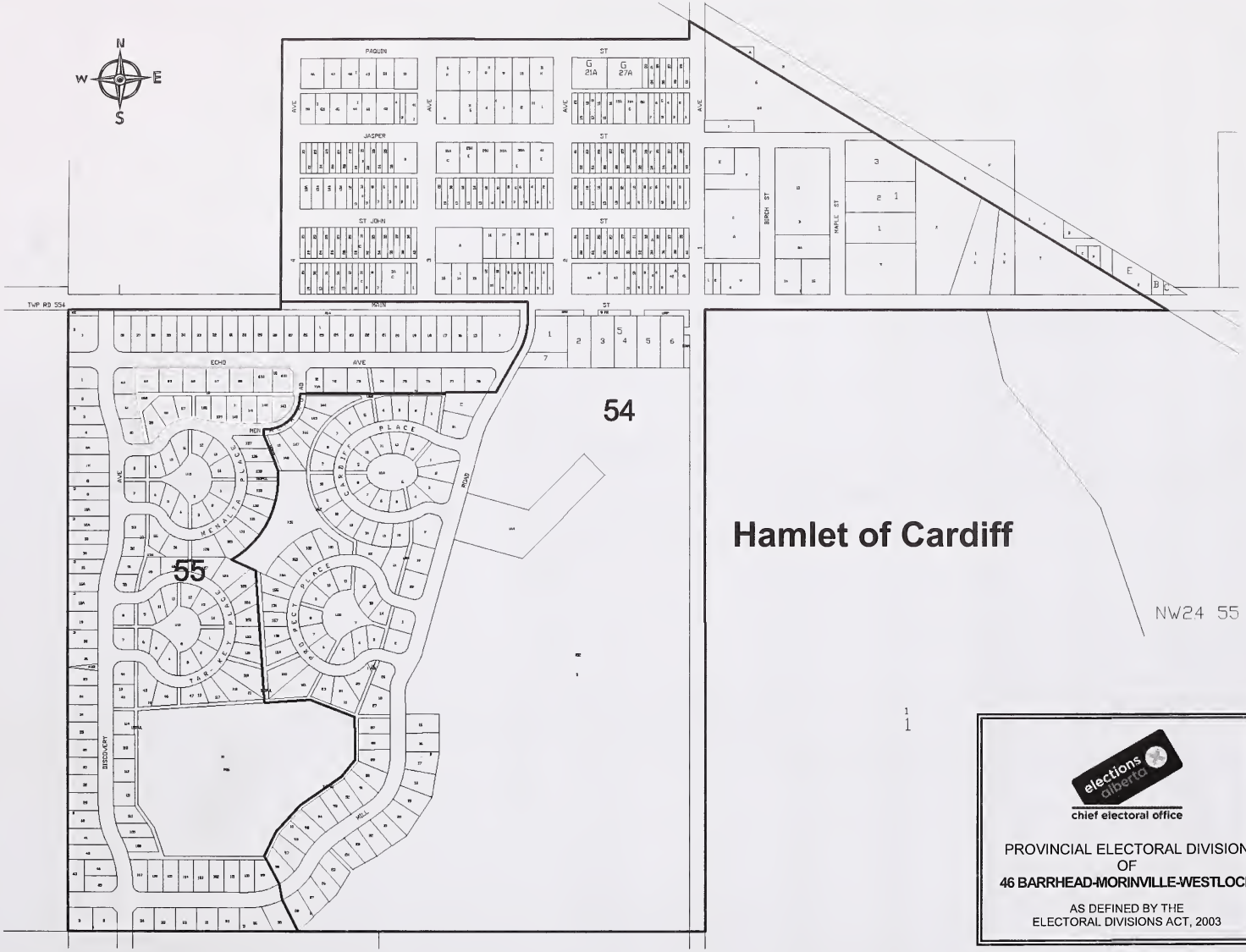

chief electoral office

PROVINCIAL ELECTORAL DIVISION
OF
46 BARRHEAD-MORINVILLE-WESTLOCK

AS DEFINED BY THE
ELECTORAL DIVISIONS ACT, 2003

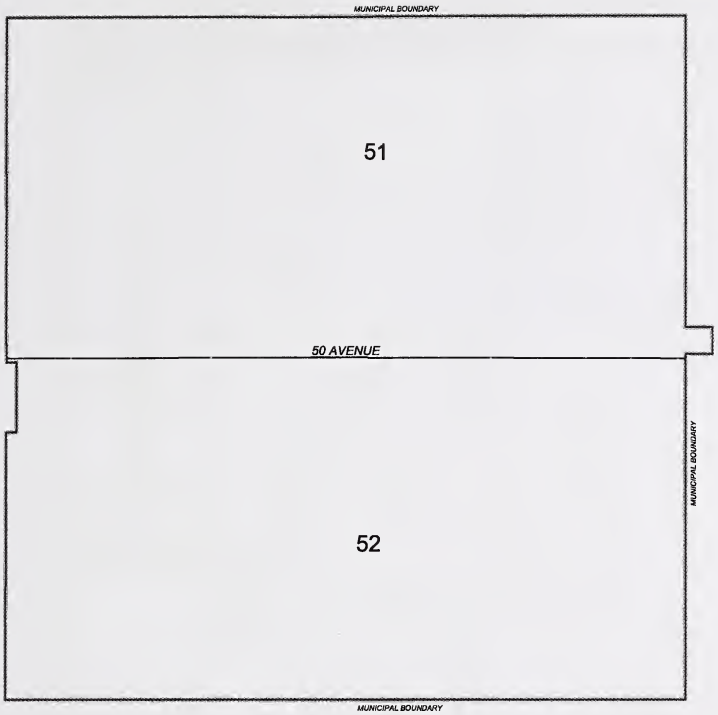

Town of Legal

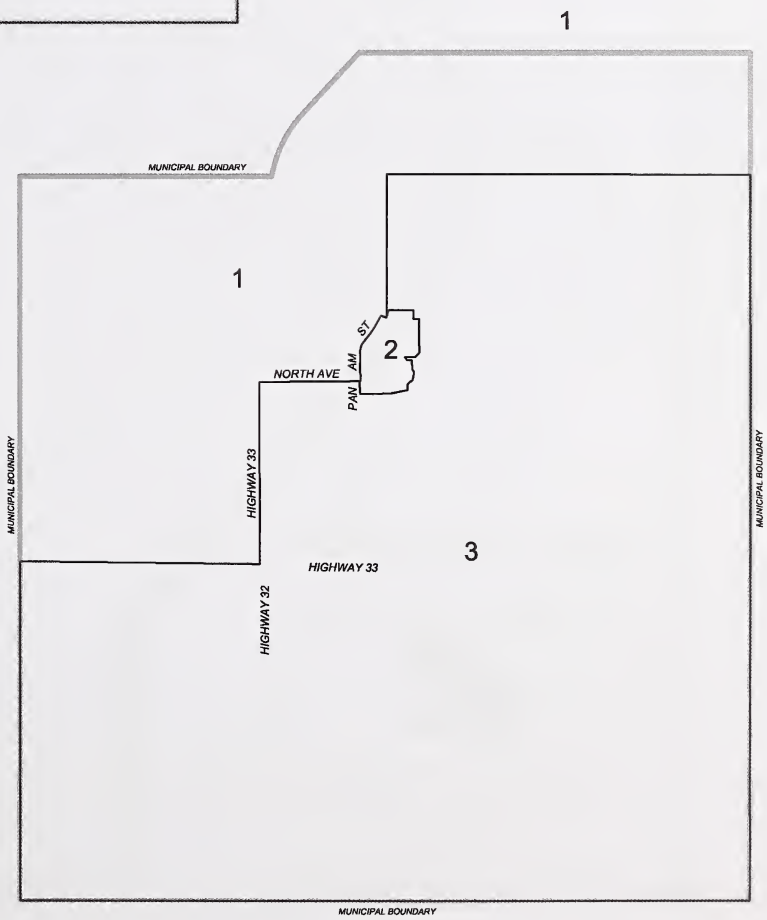

Town of Swan Hills

elections alberta
chief electoral office

PROVINCIAL ELECTORAL DIVISION
OF
46 BARRHEAD-MORINVILLE-WESTLOCK

AS DEFINED BY THE
ELECTORAL DIVISIONS ACT, 2003

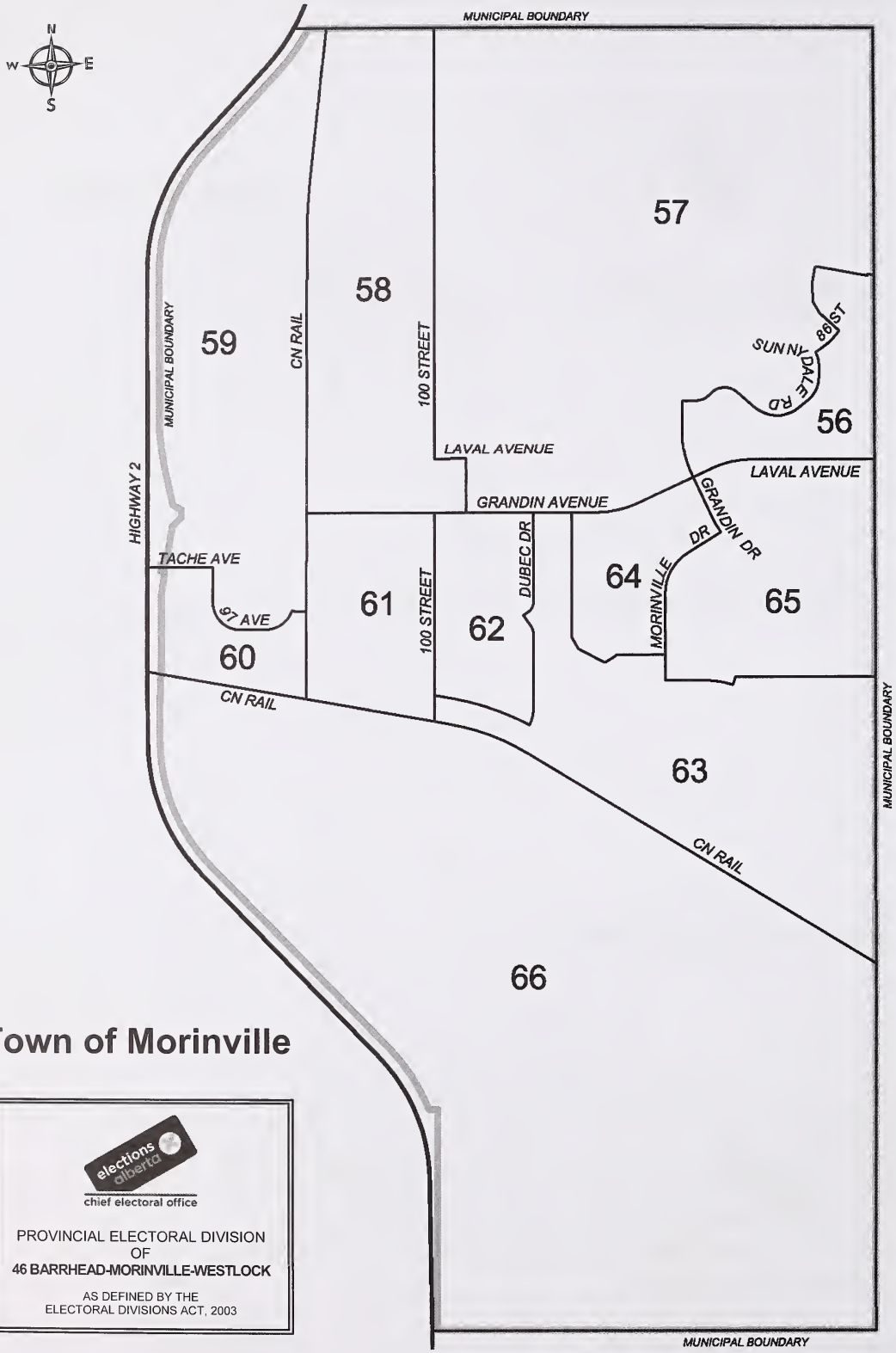

Town of Morinville

elections alberta
chief electoral office

PROVINCIAL ELECTORAL DIVISION
OF
46 BARRHEAD-MORINVILLE-WESTLOCK

AS DEFINED BY THE
ELECTORAL DIVISIONS ACT, 2003

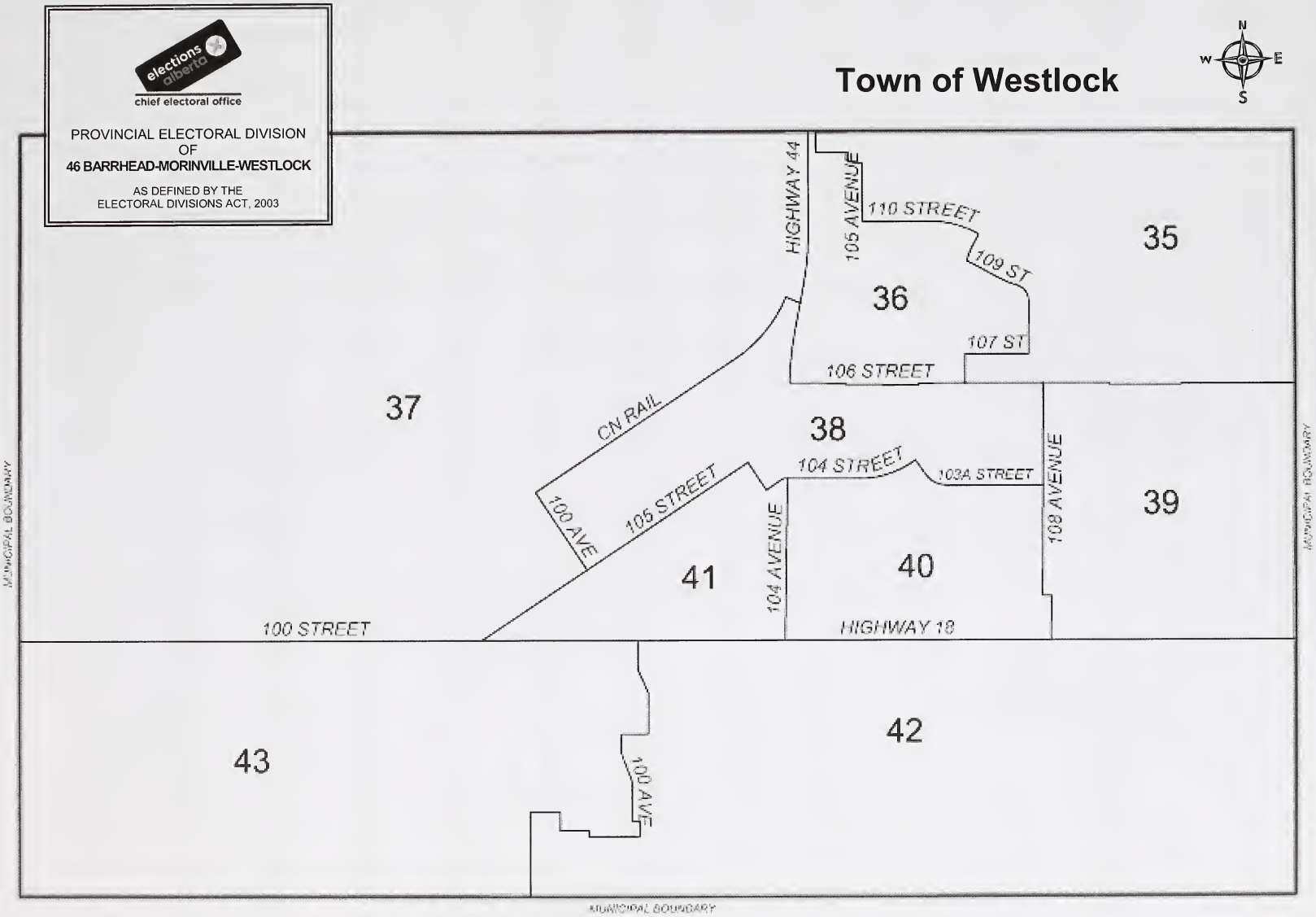
elections alberta
chief electoral office
PROVINCIAL ELECTORAL DIVISION
OF
46 BARRHEAD-MORINVILLE-WESTLOCK
AS DEFINED BY THE
ELECTORAL DIVISIONS ACT, 2003
Town of Westlock
N
W
E
S
HIGHWAY 44
105 AVENUE
110 STREET
109 ST
107 ST
106 STREET
35
36
37
38
39
40
41
42
43
CN RAIL
100 AVE
105 STREET
104 STREET
103A STREET
108 AVENUE
104 AVENUE
100 STREET
HIGHWAY 18
100 AVE
MUNICIPAL BOUNDARY
MUNICIPAL BOUNDARY
MUNICIPAL BOUNDARY

Electoral Division of Battle River-Wainwright
General Election Statement of Official Results - March 3, 2008

POLL NUMBER	NAME OF POLL	NAMES ON LIST	DORIS BANNISTER NDP	DOUG GRIFFITHS PC	WILLIAM MUNSEY AG	HORST SCHREIBER LIB	V	S	D	R	% VOTER TURNOUT
1	BODO	140	2	67	0	1	70	0	0	0	50.0
2	HAYTER	273	2	89	6	3	100	0	0	0	36.6
3	PROVOST NORTH WEST	501	7	122	5	10	144	0	0	0	28.7
4	PROVOST NORTH EAST	284	2	104	2	5	113	0	0	0	39.8
5	PROVOST SOUTH EAST	365	0	84	3	9	96	0	0	1	26.6
6	PROVOST SOUTH WEST	215	5	47	5	11	68	0	0	0	31.6
7	CADOGAN	204	4	77	6	4	91	1	0	0	44.6
8	METISKOW	128	1	39	2	7	49	0	0	0	38.3
9	CZAR & RURAL	270	5	139	4	12	160	0	0	0	59.3
10	AMISK SOUTH	382	6	160	15	8	189	0	0	0	49.5
11	BROWNFIELD	328	4	126	7	11	148	0	0	3	46.0
12	CORONATION RURAL	286	4	105	1	9	119	1	0	1	42.0
13	CORONATION WEST	323	6	112	10	21	149	0	0	1	46.4
14	CORONATION EAST	343	4	113	10	14	141	0	1	1	41.7
15	CASTOR DISTRICT	486	10	184	13	28	235	1	1	0	48.6
16	CASTOR NORTH WEST	410	6	163	8	21	198	1	0	0	48.3
17	CASTOR SOUTH EAST	361	11	128	15	25	179	2	0	0	49.6
18	HALKIRK	294	6	122	7	11	146	0	0	0	49.7
19	FORESTBURG & RURAL	461	9	175	9	44	237	0	0	2	51.8
20	FORESTBURG	434	7	141	11	19	178	1	0	1	41.2
21	GALAHAD	249	10	90	7	35	142	0	0	3	58.2
22	ALLIANCE	290	1	115	11	35	162	0	0	0	55.9
23	BELLSHILL	263	0	84	3	3	90	0	0	2	35.0
24	HARDISTY/ROSYTH	378	5	162	6	15	188	1	0	0	49.7
25	HARDISTY	453	13	164	15	23	215	0	0	0	47.5
26	HUGHENDEN	347	6	118	12	26	162	0	0	0	46.7
27	GREENGLADE	349	5	124	7	4	140	0	0	2	40.7
28	CHAUVIN RURAL	344	5	101	3	9	118	0	0	1	34.6
29	CHAUVIN	256	5	74	6	11	96	0	0	0	37.5
30	EDGERTON & RURAL	500	17	173	7	21	218	1	0	1	43.8
31	FABYAN	320	2	120	5	11	138	0	0	0	43.1
32	LOUGHEED	205	9	164	10	22	205	0	0	0	100.0
33	SEDGEWICK & RURAL	404	4	121	5	23	153	0	0	0	37.9
34	SEDGEWICK	492	8	151	15	23	197	0	0	0	40.0
35	KILLAM RURAL	334	4	123	11	21	159	0	0	0	47.6
36	KILLAM WEST	356	4	151	3	23	181	0	0	0	50.8
37	KILLAM EAST	422	10	142	8	18	178	0	0	0	42.2
38	STROME & RURAL	496	12	192	11	31	246	0	0	0	49.6
39	DAYSLAND WEST/RURAL	433	11	152	12	52	227	0	0	0	52.4
40	DAYSLAND	385	6	138	6	43	193	1	0	0	50.1
41	HEISLER	336	9	142	7	28	186	0	0	2	56.0
42	ROSALIND & RURAL	570	15	216	14	35	280	0	0	0	49.1
43	BAWLF & RURAL	540	21	174	10	48	253	1	0	0	46.9
44	GLADSTONE	410	10	155	14	38	217	0	0	0	52.9
45	IRMA SOUTH	475	12	218	14	23	267	0	0	0	56.2
46	RURAL IRMA EAST	403	1	160	5	7	173	0	0	0	42.9
47	WAINWRIGHT A	639	12	124	14	24	174	0	0	0	27.2
48	WAINWRIGHT B	611	10	118	5	20	153	0	0	0	25.0
49	WAINWRIGHT C	517	13	109	10	24	156	0	0	0	30.2
50	WAINWRIGHT D	448	5	86	6	30	127	0	0	0	28.3
51	WAINWRIGHT E	375	4	76	3	18	101	0	0	0	26.9

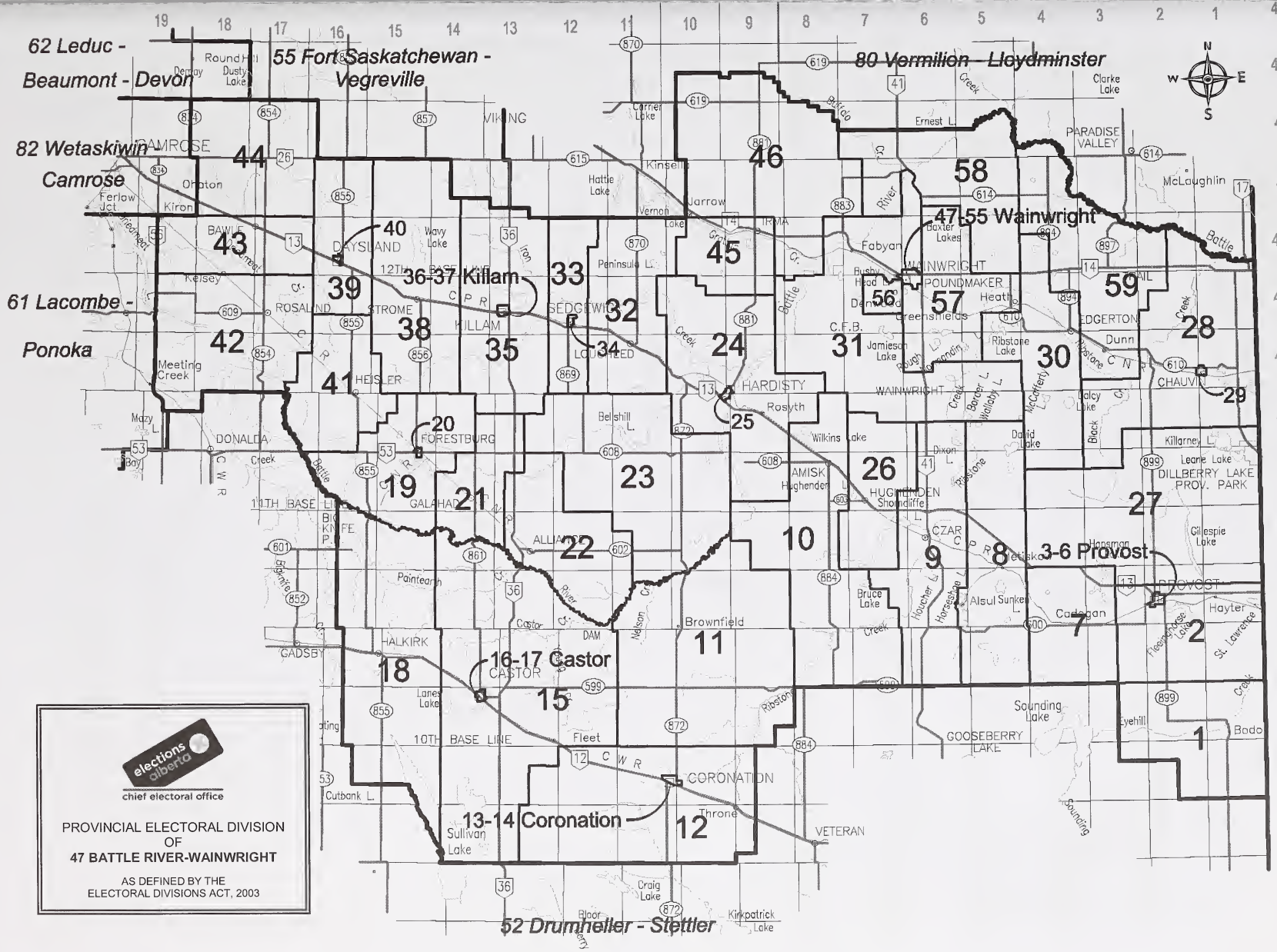
62 Leduc - Beaumont - Devon
55 Fort Saskatchewan - Vegreville
80 Vermilion - Lloydminster
82 Wetaskiwin - Camrose
61 Lacombe - Ponoka
47 55 Wainwright
36-37 Kilfam
40
20
16-17 Castor
13-14 Coronation
3-6 Provost
52 Drumheller - Stettler
44
43
42
41
39
38
35
33
32
34
46
45
24
25
58
56
57
31
30
59
28
29
27
26
23
22
21
19
18
15
12
11
10
9
8
7
2
1
CAMROSE
VIKING
BAWLE
DAYSLAND
ROSALND
STROME
WILLAM
SEDGEWICK
LOUGHEED
HEISLER
DONALDA
FORESTBURG
GALAHAD
ALLIANCE
HARDISTY
AMISK
HUGHENDEN
CZAR
PROVOST
BROWNFIELD
HALKIRK
CADSBY
CASTOR
CORONATION
VETERAN
WAINWRIGHT
POUNDMAKER
EDGERTON
CHAUVIN
PARADISE VALLEY
GOOSEBERRY LAKE
DILLBERRY LAKE PROV. PARK
10TH BASE LINE
elections alberta
chief electoral office
PROVINCIAL ELECTORAL DIVISION
OF
47 BATTLE RIVER-WAINWRIGHT
AS DEFINED BY THE
ELECTORAL DIVISIONS ACT, 2003

Electoral Division of Battle River-Wainwright
General Election Statement of Official Results - March 3, 2008

POLL NUMBER	NAME OF POLL	NAMES ON LIST	DORIS BANNISTER NDP	DOUG GRIFFITHS PC	WILLIAM MUNSEY AG	HORST SCHREIBER LIB	V	S	D	R	% VOTER TURNOUT
52	WAINWRIGHT F	454	8	101	9	27	145	0	0	1	32.2
53	WAINWRIGHT G	496	8	147	7	34	196	0	0	1	39.7
54	WAINWRIGHT H	641	7	137	9	28	181	0	0	1	28.4
55	WAINWRIGHT I	297	3	48	5	16	72	0	0	0	24.2
56	DENWOOD	407	3	29	3	10	45	2	0	0	11.1
57	WAINWRIGHT EAST	489	7	187	12	20	226	1	0	1	46.4
58	GILT EDGE	246	1	81	5	8	95	0	0	0	38.6
59	EDGERTON EAST	225	4	67	4	4	79	0	0	0	35.1
60	ADVANCE-KILLAM		0	74	2	13	89	0	0	0	
61	ADVANCE-PROVOST		1	65	1	5	72	0	0	1	
62	ADVANCE-WAINWRIGHT		9	145	6	25	185	0	0	0	
63	ADVANCE-CASTOR		4	59	1	4	68	0	0	0	
64	MOBILE-CASTOR		4	51	2	7	64	2	0	0	
65	MOBILE-DAYSLAND		6	48	2	8	64	0	0	1	
66	MOBILE-KILLAM		3	33	3	4	43	1	1	1	
67	MOBILE-PROVOST		3	43	1	10	57	0	0	0	
68	MOBILE-WAINWRIGHT		5	70	5	6	86	1	0	1	
69	SPECIAL BALLOT		5	49	2	14	70	1	0	97	
	TOTAL	**22,343**	**431**	**7,968**	**483**	**1,260**	**10,142**	**19**	**3**	**126**	**46.0**

V=Valid Ballots **S=Spoiled Ballots** **D=Declined Ballots** **R=Rejected Ballots**

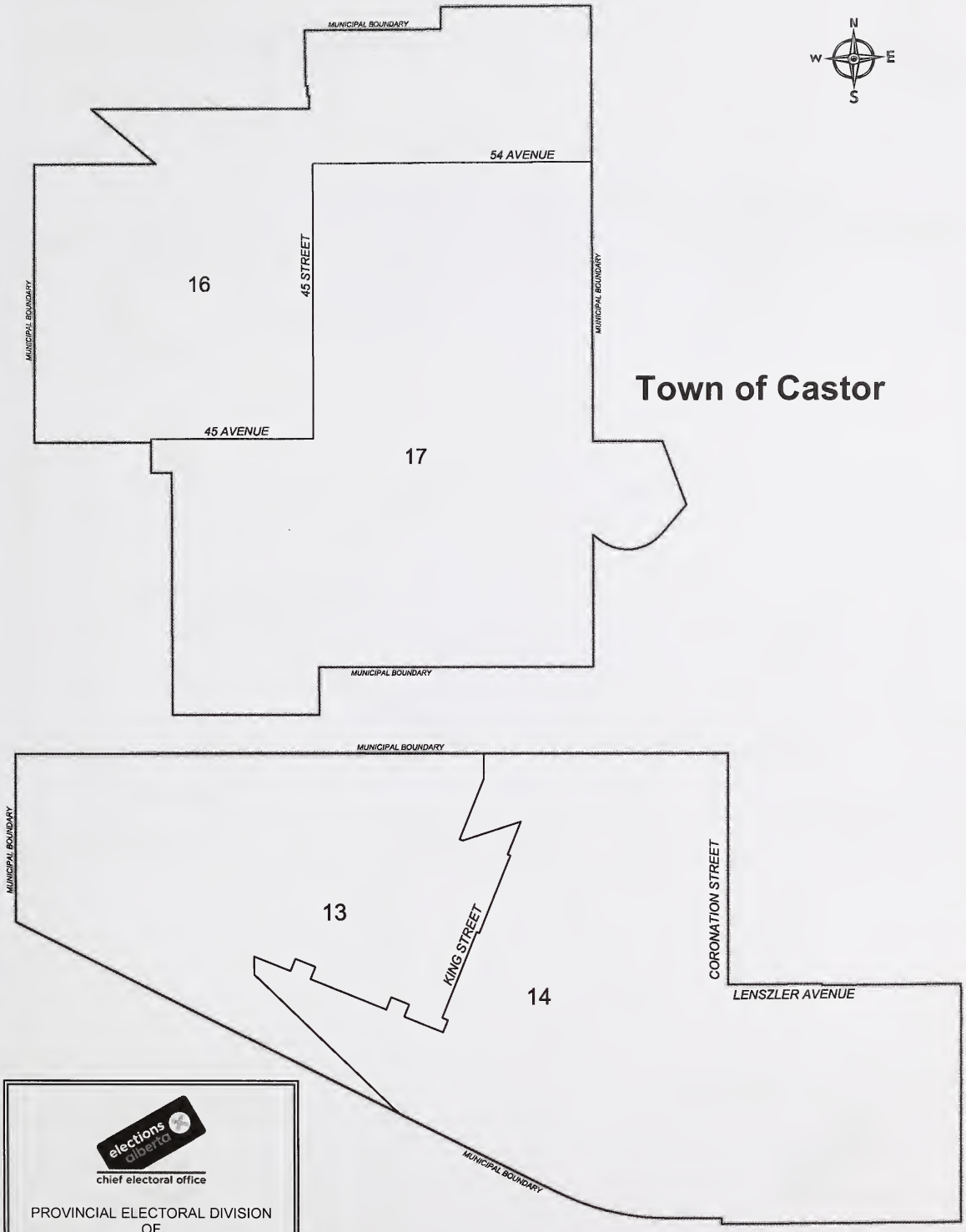

elections alberta
chief electoral office

PROVINCIAL ELECTORAL DIVISION
OF
47 BATTLE RIVER-WAINWRIGHT

AS DEFINED BY THE
ELECTORAL DIVISIONS ACT, 2003

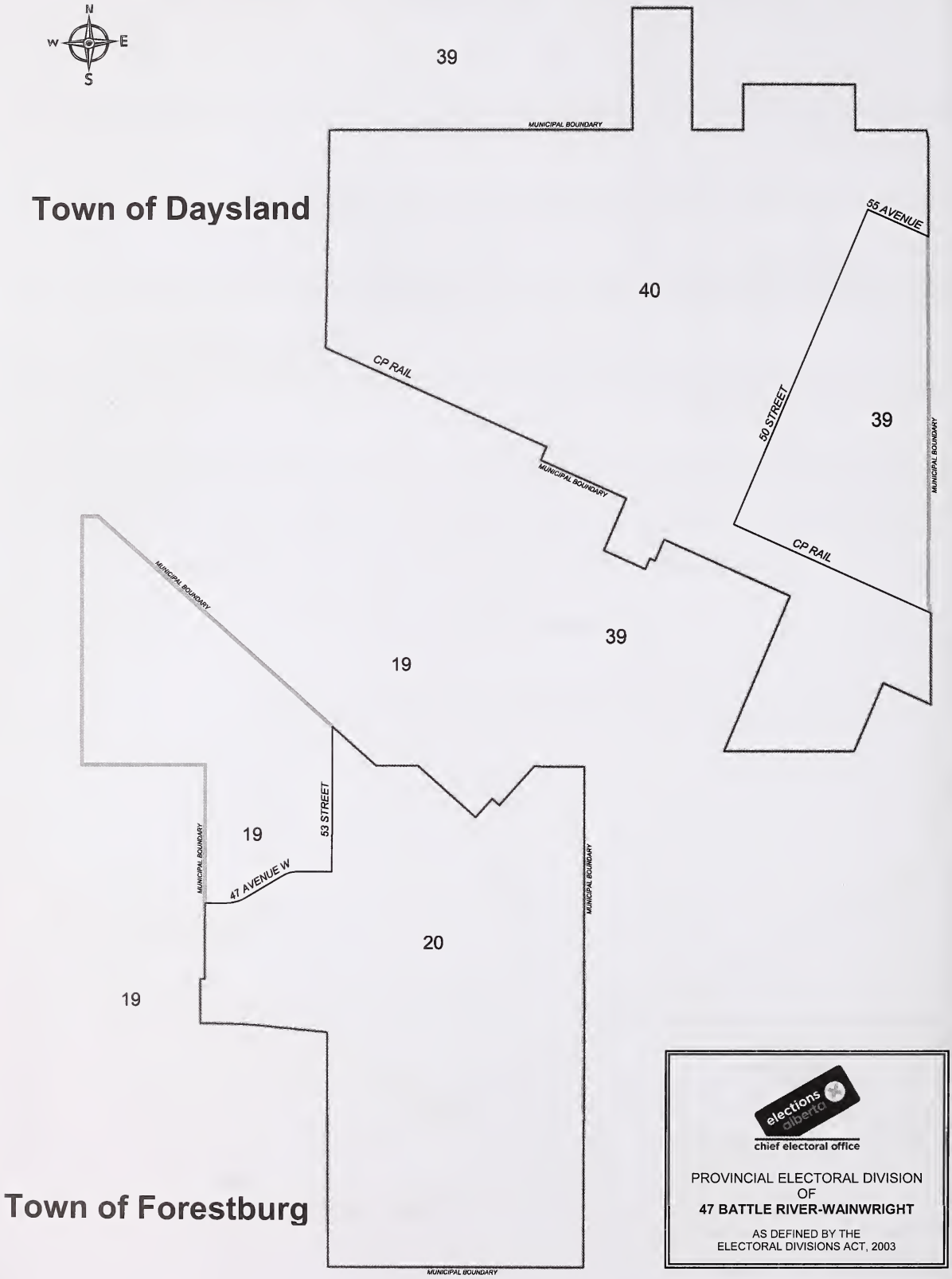
N
W
E
S
39
MUNICIPAL BOUNDARY
Town of Daysland
55 AVENUE
40
CP RAIL
50 STREET
39
MUNICIPAL BOUNDARY
MUNICIPAL BOUNDARY
CP RAIL
MUNICIPAL BOUNDARY
39
19
53 STREET
19
MUNICIPAL BOUNDARY
47 AVENUE W
MUNICIPAL BOUNDARY
20
19
Town of Forestburg
MUNICIPAL BOUNDARY
elections alberta
chief electoral office
PROVINCIAL ELECTORAL DIVISION
OF
47 BATTLE RIVER-WAINWRIGHT
AS DEFINED BY THE
ELECTORAL DIVISIONS ACT, 2003

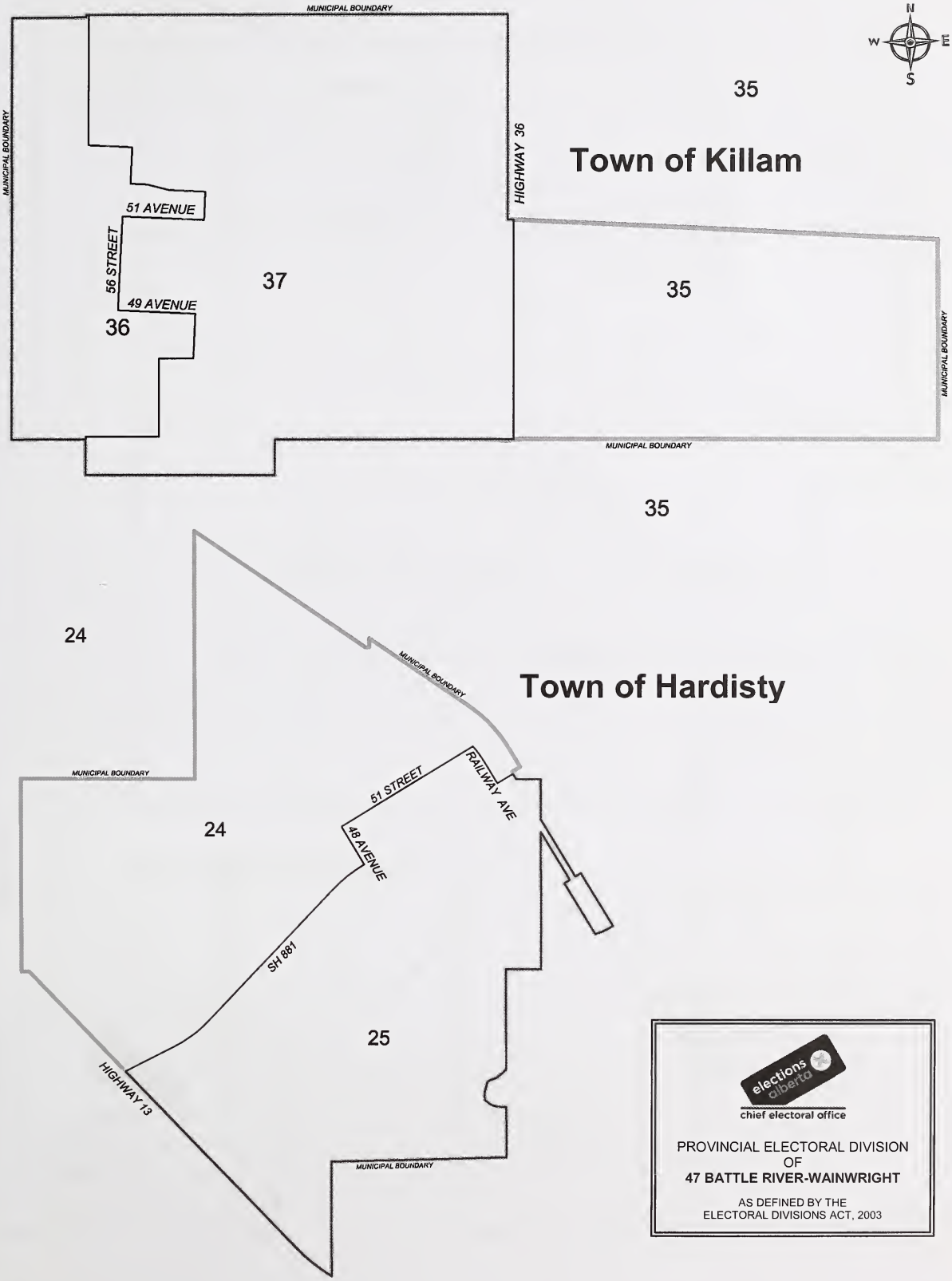
MUNICIPAL BOUNDARY
N
W
E
S
35
Town of Killam
HIGHWAY 36
51 AVENUE
56 STREET
49 AVENUE
37
36
35
MUNICIPAL BOUNDARY
MUNICIPAL BOUNDARY
MUNICIPAL BOUNDARY
35
24
MUNICIPAL BOUNDARY
Town of Hardisty
MUNICIPAL BOUNDARY
51 STREET
RAILWAY AVE
48 AVENUE
24
SH 881
25
HIGHWAY 13
MUNICIPAL BOUNDARY
elections alberta
chief electoral office
PROVINCIAL ELECTORAL DIVISION
OF
47 BATTLE RIVER-WAINWRIGHT
AS DEFINED BY THE
ELECTORAL DIVISIONS ACT, 2003

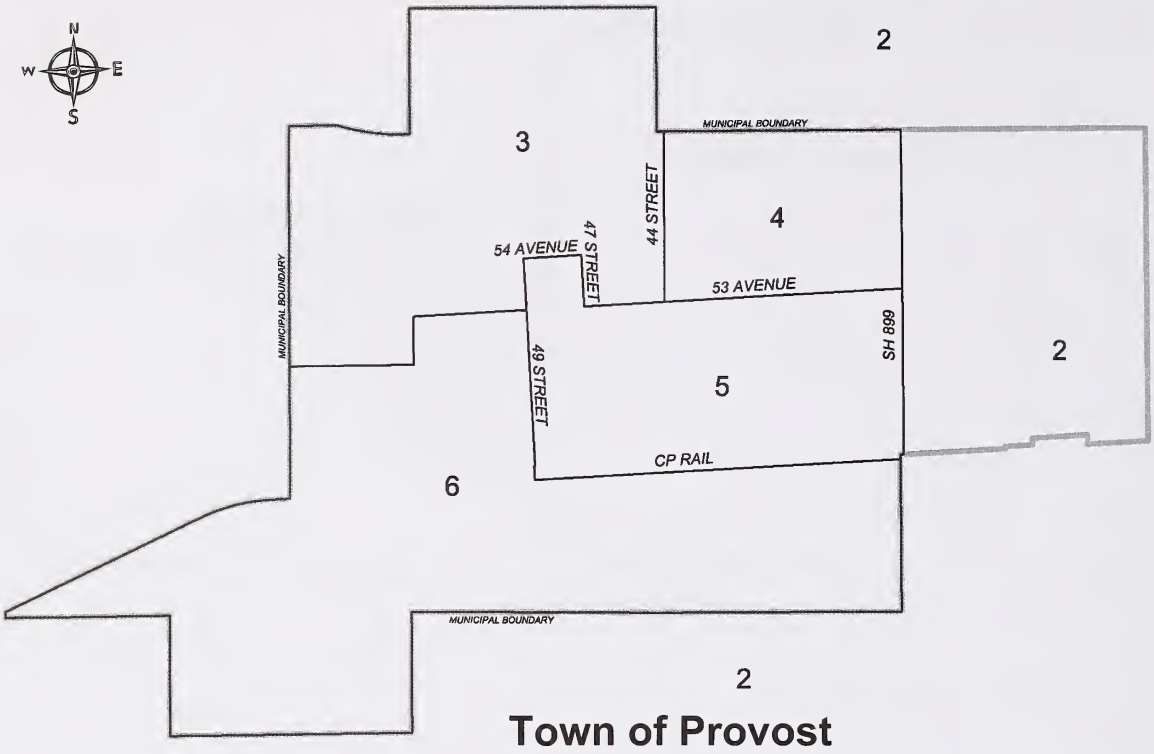

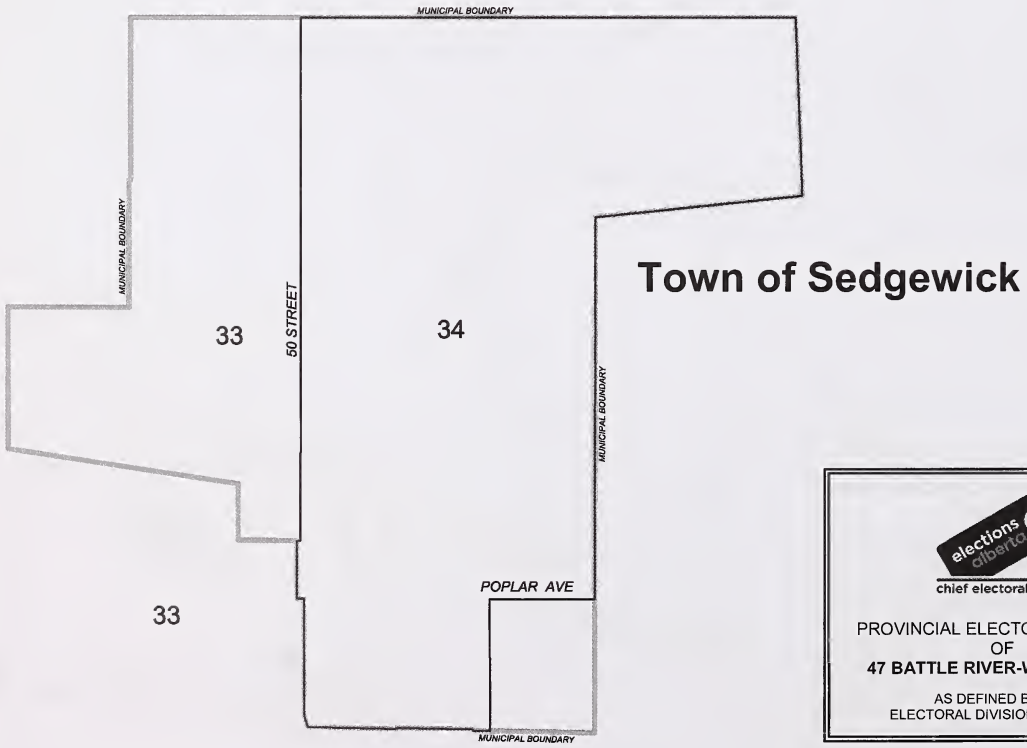

elections alberta
chief electoral office

PROVINCIAL ELECTORAL DIVISION
OF
47 BATTLE RIVER-WAINWRIGHT

AS DEFINED BY THE
ELECTORAL DIVISIONS ACT, 2003

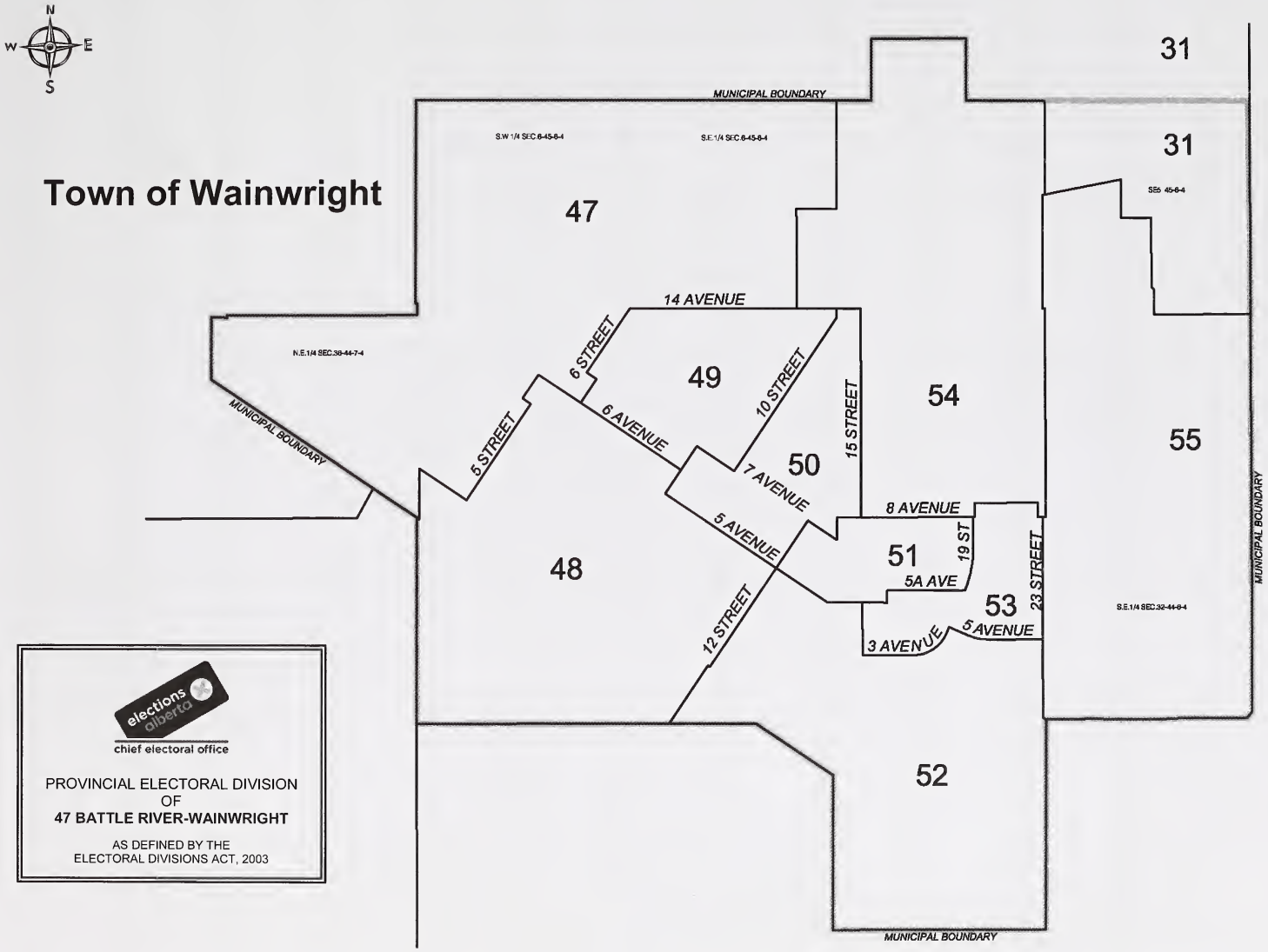
N
W
E
S
Town of Wainwright
MUNICIPAL BOUNDARY
S.W.1/4 SEC.6-45-6-4
S.E.1/4 SEC.6-45-6-4
47
31
31
SE5 45-6-4
14 AVENUE
6 STREET
N.E.1/4 SEC.36-44-7-4
49
10 STREET
15 STREET
54
55
MUNICIPAL BOUNDARY
5 STREET
6 AVENUE
50
7 AVENUE
8 AVENUE
5 AVENUE
51
19 ST
23 STREET
48
5A AVE
53
S.E.1/4 SEC.32-44-6-4
12 STREET
3 AVENUE
5 AVENUE
52
MUNICIPAL BOUNDARY
MUNICIPAL BOUNDARY
elections alberta
chief electoral office
PROVINCIAL ELECTORAL DIVISION
OF
47 BATTLE RIVER-WAINWRIGHT
AS DEFINED BY THE
ELECTORAL DIVISIONS ACT, 2003

Electoral Division of Bonnyville-Cold Lake
General Election Statement of Official Results - March 3, 2008

POLL NUMBER	NAME OF POLL	NAMES ON LIST	JENNIFER BROWN AG	GENIA LESKIW PC	JASON SLOYCHUK NDP	JUSTIN YAASSOUB LIB	V	S	D	R	% VOTER TURNOUT
1	IRON RIVER-SANDY RAPIDS	354	4	115	13	14	146	0	0	0	41.2
2	LA COREY	300	5	74	16	16	111	0	0	1	37.3
3	CRANE LAKE-LESSARD	408	11	97	7	6	121	0	0	0	29.7
4	MARIE LAKE-RIVERHURST	311	6	60	8	14	88	0	0	1	28.6
5	LONG BAY	440	6	99	5	13	123	1	0	0	28.0
6	CHERRY GROVE	488	12	161	14	14	201	1	0	1	41.4
7	COLD LAKE FIRST NATIONS SOUTH	311	0	9	4	7	20	1	0	0	6.4
8	ARDMORE-ALEXANDER	546	15	169	22	19	225	1	0	0	41.2
9	FORT KENT	515	4	145	7	6	162	0	0	0	31.5
10	AIRPORT	340	4	109	2	7	122	1	0	0	35.9
11	DUPRE	374	9	126	9	9	153	0	0	0	40.9
12	GOODRIDGE	227	11	99	7	3	120	0	0	0	52.9
13	THERIEN-MINNIE LAKE	311	20	106	13	12	151	0	0	0	48.6
14	GLENDON	332	15	122	15	3	155	0	0	0	46.7
15	CHICKEN HILL	192	3	74	11	11	99	3	0	0	51.6
16	EASTBOURNE-HOSELAW	170	4	70	3	8	85	0	0	0	50.0
17	MOOSE LAKE EAST	621	6	178	10	19	213	0	0	1	34.5
18	GURNEYVILLE	218	4	58	5	6	73	0	0	0	33.5
19	KEHEWIN	436	0	7	1	2	10	0	0	0	2.3
20	MURIEL LAKE EAST	343	3	73	7	6	89	0	0	0	25.9
21	BEAVER DAM	431	5	46	3	5	59	0	0	0	13.7
22	FISHING LAKE	160	6	29	6	33	74	0	0	0	46.3
23	FROG LAKE	426	0	2	0	28	30	0	0	0	7.0
24	BV-JESSIE LAKE PARK WEST	301	7	61	6	12	86	0	0	0	28.6
25	BV-MATICHUK PARK	439	6	71	5	12	94	1	0	0	21.4
26	BV-DUCLOS	292	3	60	6	16	85	1	0	0	29.1
27	BV-NOTRE DAME	383	5	72	5	14	96	1	0	0	25.1
28	BV-JESSIE LAKE CENTRE	464	9	97	6	20	132	0	0	0	28.4
29	BV-CENTRAL	621	4	116	2	22	144	2	0	0	23.2
30	BV-LIONS PARK	314	7	51	6	8	72	0	0	0	22.9
31	BV-BOURGOIN	682	11	108	14	20	153	0	0	0	22.4
32	BV-CAOUETTE	435	9	95	7	16	127	0	0	0	29.2
33	BV-BROSSEAU	337	3	64	13	8	88	0	0	1	26.4
34	CL-LAKEVIEW	551	4	109	2	11	126	0	0	0	22.9
35	CL-PTARMIGAN	464	9	72	3	7	91	0	0	0	19.6
36	CL-BRUYER	555	12	101	1	11	125	0	0	0	22.5
37	CL-LAKESHORE	460	3	70	9	10	92	0	0	0	20.0
38	CL-BIBEAU	334	3	48	2	13	66	0	0	0	19.8
39	CL-MCKEE	575	11	52	4	10	77	0	0	0	13.4
40	CL-MULKA	522	11	83	7	21	122	2	0	0	23.4
41	CL-FOREST HEIGHTS	352	3	37	2	11	53	0	0	0	15.1
42	CL-SAMMUT	354	2	59	6	7	74	0	0	0	20.9
43	CL-WESTLAWN	360	3	54	5	13	75	0	0	0	20.8
44	CL-PALM CREEK	287	0	35	5	10	50	0	0	0	17.4
45	CL-ARROWHEAD	218	2	21	2	6	31	0	0	0	14.2
46	CL-GRAND CENTRE	355	7	36	4	12	59	0	0	0	16.6
47	CL-MUSEUM	63	0	9	0	3	12	0	0	0	19.0
48	CL-MEADOWS	219	2	19	5	4	30	0	0	0	13.7
49	CL-SHIPWRECK	244	3	50	4	1	58	1	0	0	23.8
50	CL-BRADY HEIGHTS	449	5	50	7	12	74	0	0	0	16.5
51	CL-MEADOWLARK	406	1	39	4	12	56	0	0	0	13.8

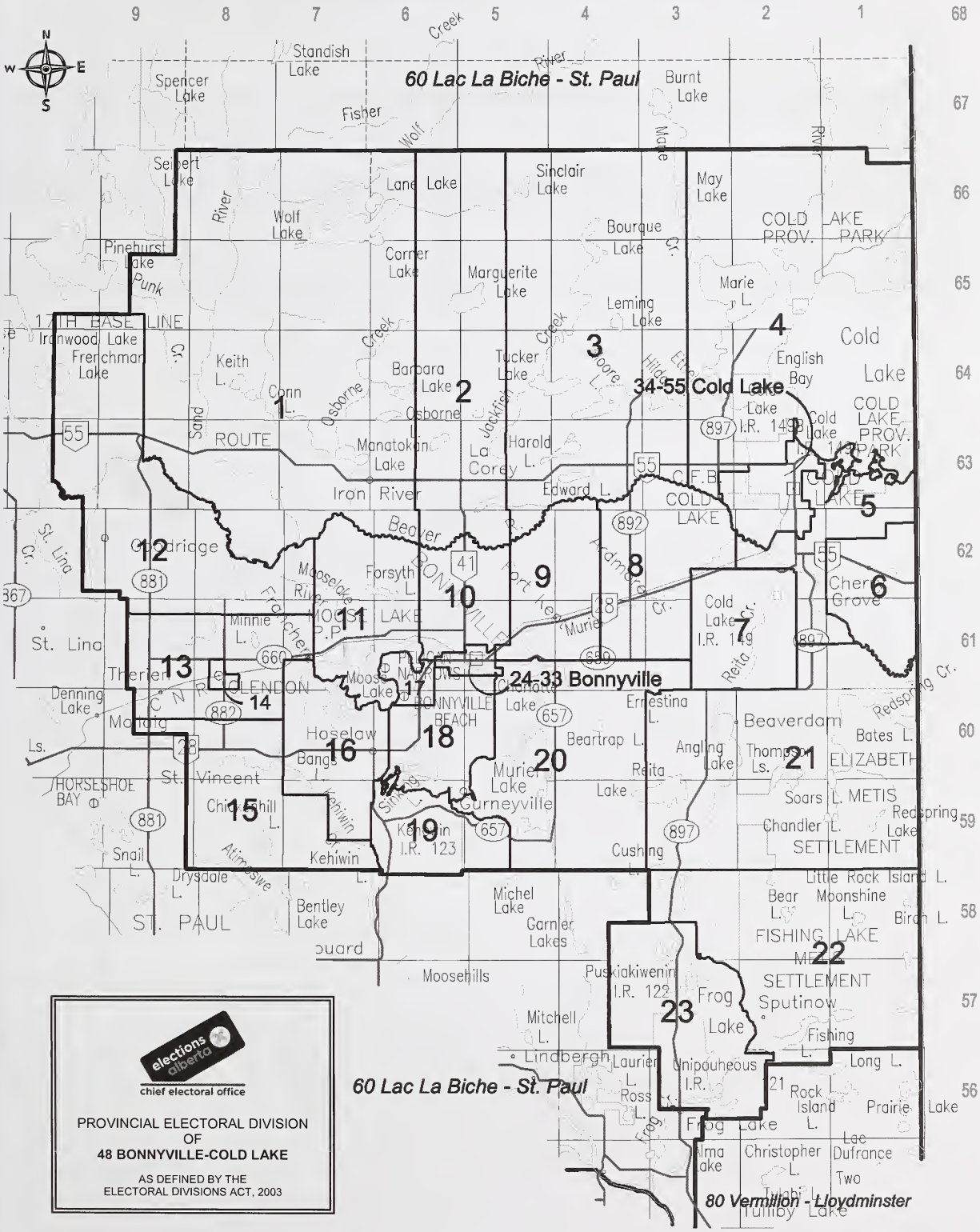

elections alberta
chief electoral office

PROVINCIAL ELECTORAL DIVISION
OF
48 BONNYVILLE-COLD LAKE

AS DEFINED BY THE
ELECTORAL DIVISIONS ACT, 2003

Electoral Division of Bonnyville-Cold Lake
General Election Statement of Official Results - March 3, 2008

POLL NUMBER	NAME OF POLL	NAMES ON LIST	JENNIFER BROWN AG	GENIA LESKIW PC	JASON SLOYCHUK NDP	JUSTIN YAASSOUB LIB	V	S	D	R	% VOTER TURNOUT
52	CL-GATEWAY WEST	370	10	82	10	9	111	1	0	0	30.0
53	CL-GATEWAY EAST	511	4	59	1	12	76	3	0	0	14.9
54	CL-MACKENZIE	556	5	26	2	5	38	0	0	0	6.8
55	CL-4 WING	322	4	21	2	8	35	1	0	0	10.9
56	ADVANCE-COLD LAKE		9	177	20	35	241	0	0	0	
57	ADVANCE-BONNYVILLE		9	141	11	18	179	2	0	0	
58	MOBILE-COLD LAKE		3	29	5	6	43	0	0	2	
59	MOBILE-BONNYVILLE		4	60	6	9	79	0	0	3	
60	SPECIAL BALLOT		4	75	2	13	94	0	0	16	
	TOTAL	**21,049**	**350**	**4,437**	**389**	**698**	**5,874**	**23**	**0**	**26**	**28.0**

V=Valid Ballots **S=Spoiled Ballots** **D=Declined Ballots** **R=Rejected Ballots**

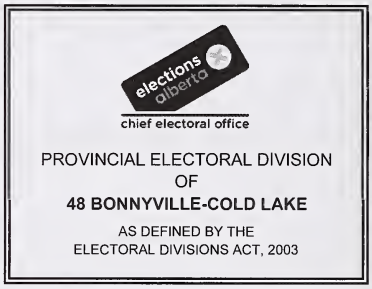

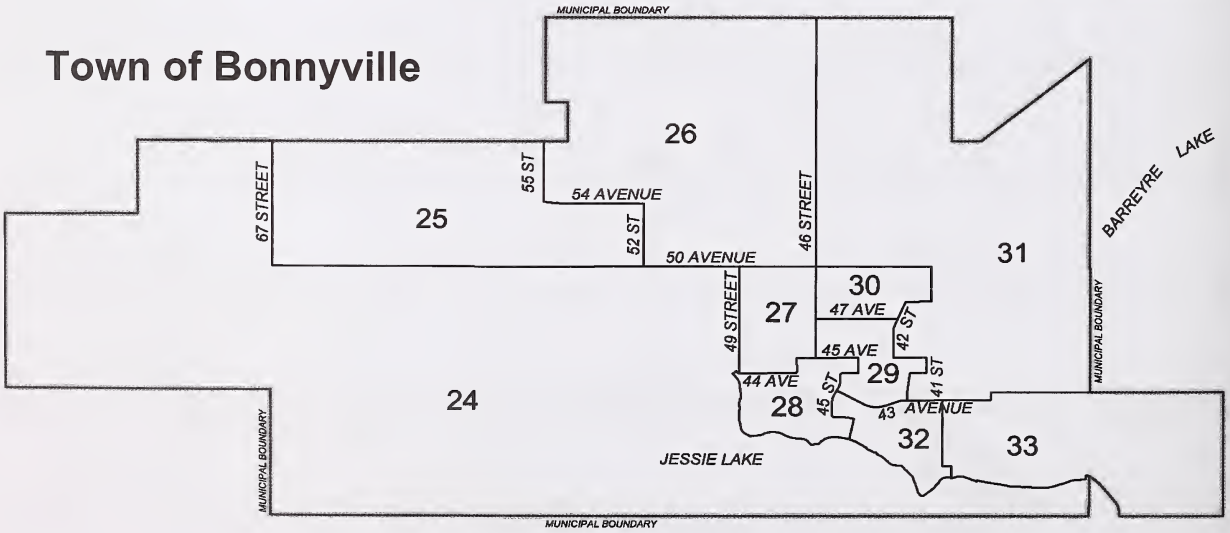

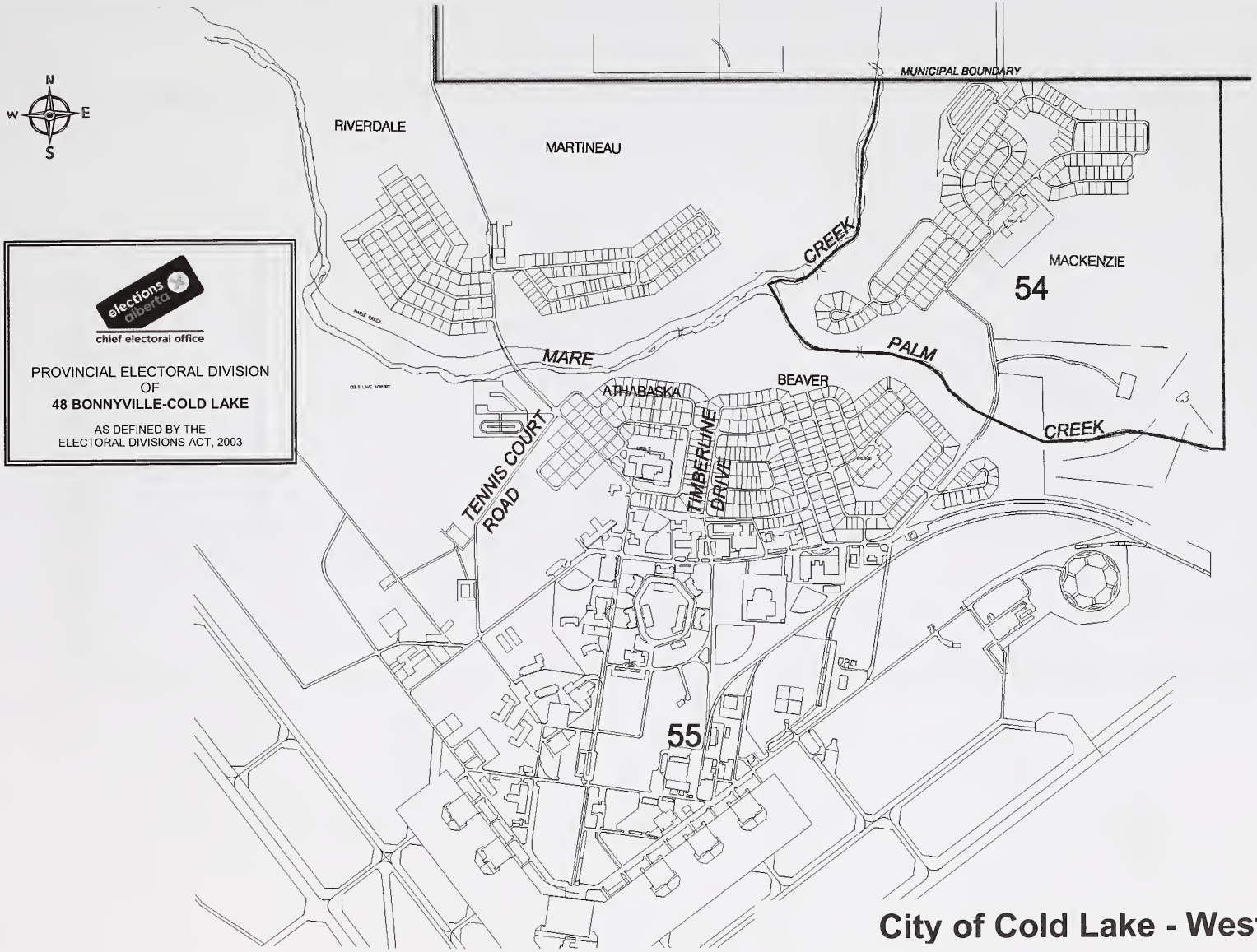

City of Cold Lake - West

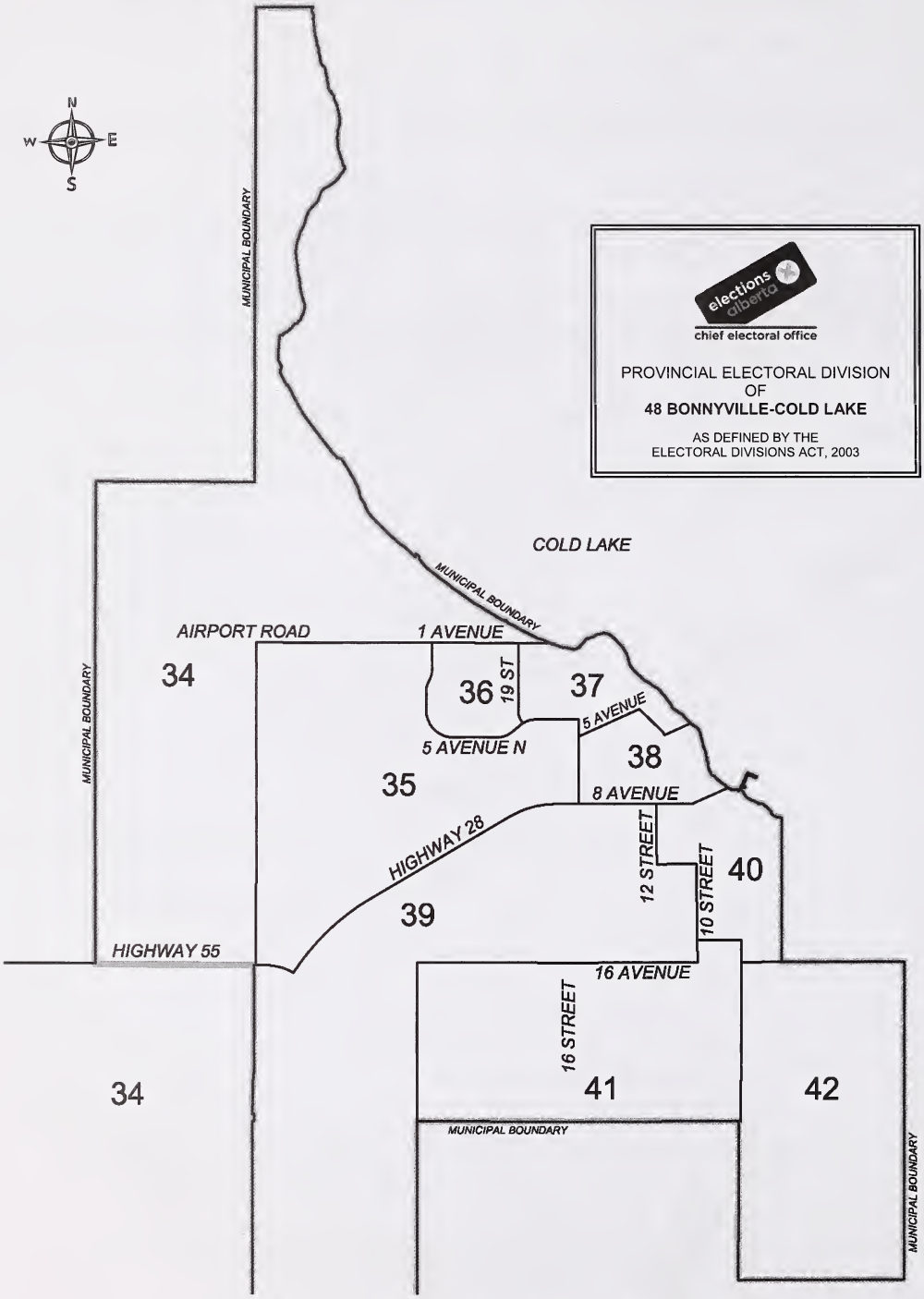

City of Cold Lake - North

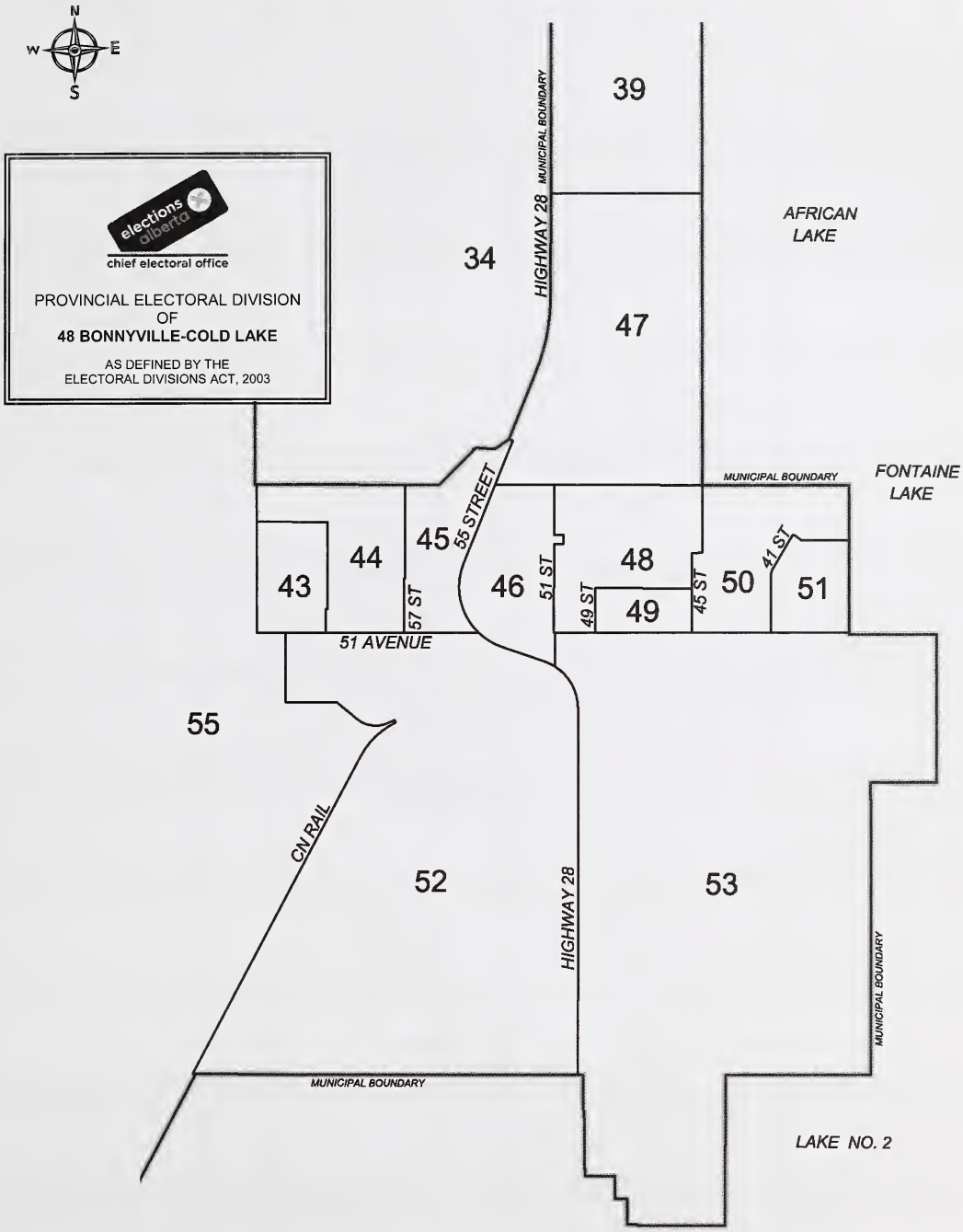

City of Cold Lake - South

Electoral Division of Cardston-Taber-Warner
General Election Statement of Official Results - March 3, 2008

POLL NUMBER	NAME OF POLL	NAMES ON LIST	RON HANCOCK LIB	PAUL HINMAN WAP	BROYCE JACOBS PC	SUZANNE SIRIAS NDP	WILLIAM TURNER AG	V	S	D	R	% VOTER TURNOUT
1	ALLERSTON	237	2	41	45	1	1	90	0	0	0	38.0
2	COUTTS	259	2	69	46	7	0	124	0	0	0	47.9
3	MILK RIVER RURAL	224	7	56	49	2	0	114	0	0	0	50.9
4	MILK RIVER NORTH	378	11	81	71	2	4	169	0	0	0	44.7
5	MILK RIVER SOUTH	297	5	57	53	2	6	123	0	0	0	41.4
6	DEL BONITA	342	5	46	42	1	0	94	0	0	0	27.5
7	CARDSTON NORTH RURAL	427	0	83	100	2	2	187	1	0	0	43.8
8	CARDSTON BOUNDARY CREEK	295	2	67	90	1	0	160	0	0	0	54.2
9	MOUNTAIN VIEW	428	7	48	163	3	6	227	0	0	0	53.0
10	HILLSPRING	330	9	57	74	4	7	151	0	0	0	45.8
11	GLENWOOD	453	5	96	94	1	3	199	0	0	0	43.9
12	CARDSTON NORTHWEST	453	3	100	118	1	2	224	0	1	0	49.7
13	CARDSTON NORTH	332	4	77	70	4	2	157	1	0	0	47.3
14	CARDSTON LEE'S CREEK	373	7	58	60	2	1	128	0	0	0	34.3
15	CARDSTON NORTHEAST	372	5	60	101	2	3	171	0	0	0	46.0
16	CARDSTON SOUTHEAST	427	6	76	93	1	0	176	0	0	0	41.2
17	CARDSTON SOUTHWEST	825	5	150	154	2	8	319	0	0	0	38.7
18	MACGRATH RURAL	508	9	132	66	0	1	208	2	0	0	40.9
19	MACGRATH NORTHWEST	475	13	148	64	5	5	235	0	0	0	49.5
20	MAGRATH EAST	649	18	177	94	4	4	297	0	0	1	45.9
21	MAGRATH SOUTHEAST	402	9	109	54	3	2	177	0	0	1	44.3
22	WARNER RURAL	385	1	31	52	1	3	88	0	0	0	22.9
23	WARNER VILLAGE	297	5	26	75	4	3	113	0	0	0	38.0
24	WRENTHAN	192	2	20	35	1	2	60	0	0	1	31.8
25	NEW DAYTON/STIRLING	422	6	38	62	1	1	108	1	0	0	25.6
26	STIRLING	722	8	168	128	12	14	330	0	0	0	45.7
27	RAYMOND RURAL	559	9	97	87	3	4	200	0	0	0	35.8
28	RAYMOND NORTHWEST	443	24	65	64	5	4	162	0	0	0	36.6
29	RAYMOND NORTHEAST	334	11	56	28	8	2	105	0	0	0	31.4
30	RAYMOND CENTER	484	13	74	72	10	2	171	0	0	0	35.3
31	RAYMOND SOUTHEAST	427	14	75	42	2	2	135	0	0	0	31.6
32	RAYMOND SOUTHWEST	750	18	147	99	4	5	273	0	0	0	36.4
33	WELLING	296	2	105	25	1	0	133	0	0	1	45.3
34	BARNWELL SOUTH	468	7	86	102	4	2	201	0	0	0	42.9
35	TABER RURAL SOUTH	437	9	88	100	4	6	207	0	0	1	47.6
36	PURPLE SPRINGS	331	2	23	42	2	1	70	0	0	0	21.1
37	GRASSY LAKE	397	2	39	106	5	1	153	0	0	1	38.8
38	TABER RURAL NORTH	506	5	94	103	1	1	204	0	0	0	40.3
39	BARNWELL NORTH	388	6	74	111	3	1	195	0	0	0	50.3
40	TABER NORTHWEST	590	12	74	82	1	8	177	0	0	0	30.0
41	TABER NORTH CENTRAL	392	7	48	38	5	2	100	1	0	0	25.5
42	TABER EAST	378	4	47	65	6	1	123	0	0	0	32.5
43	TABER CENTRAL	444	8	48	54	4	8	122	2	0	0	27.5
44	TABER DR. HAMON	432	8	53	77	4	4	146	1	0	0	33.8
45	TABER MAC STORE	476	8	73	85	2	1	169	1	0	0	35.5
46	TABER WEST	523	17	101	83	0	4	205	1	0	0	39.2
47	TABER PARKSIDE	835	19	122	155	4	4	304	0	0	1	36.5
48	TABER CANNERY	422	14	46	45	5	6	116	0	0	0	27.5
49	TABER WESTLAKE	469	5	76	77	12	5	175	0	0	0	37.3
50	TABER ANGLICAN	441	8	57	44	4	7	120	0	0	0	27.2
51	TABER HERITAGE	358	6	76	51	3	3	139	0	0	0	38.8

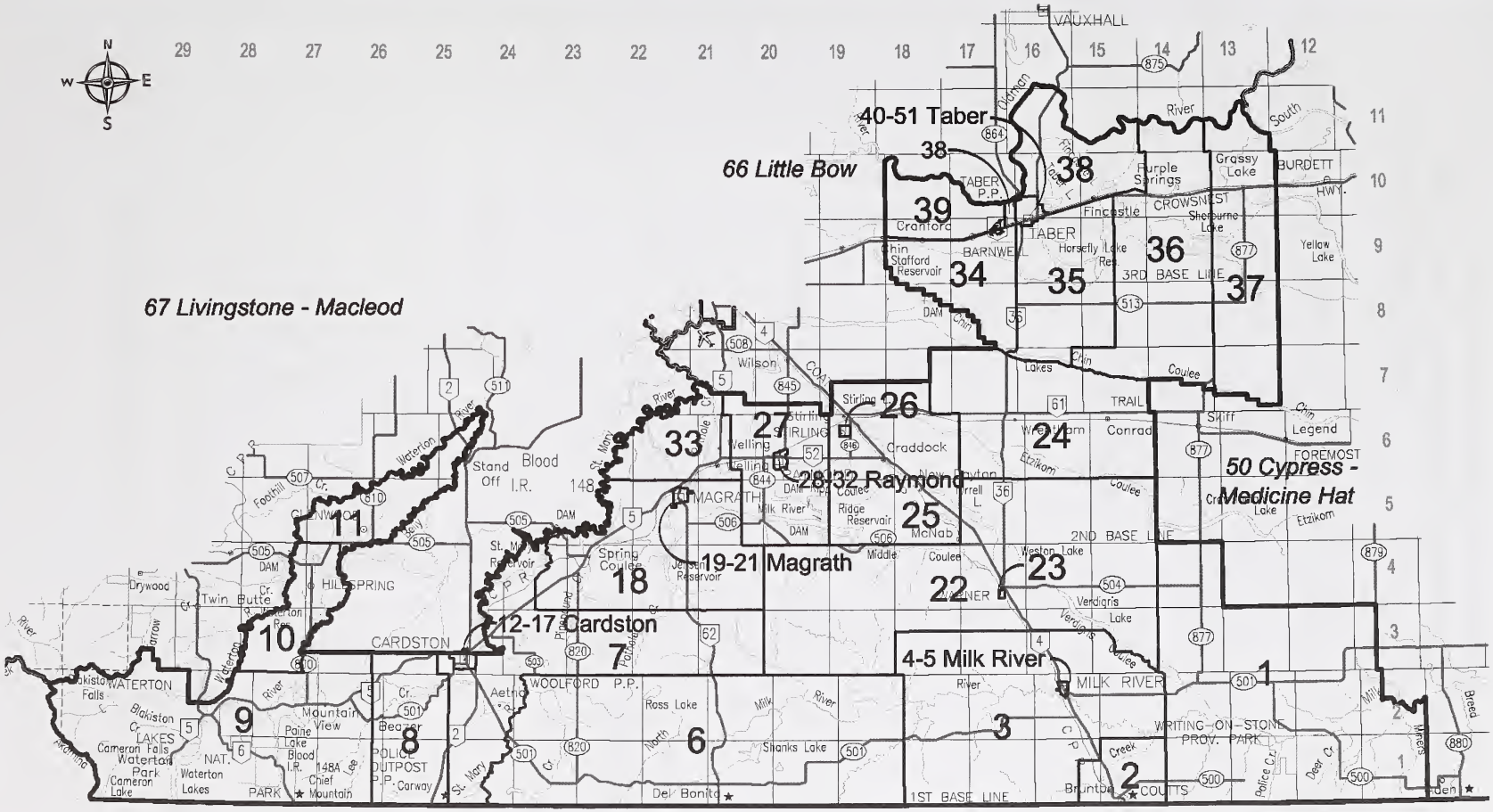

elections alberta
chief electoral office

PROVINCIAL ELECTORAL DIVISION
OF
49 CARDSTON-TABER-WARNER

AS DEFINED BY THE
ELECTORAL DIVISIONS ACT, 2003

Electoral Division of Cardston-Taber-Warner
General Election Statement of Official Results - March 3, 2008

POLL NUMBER	NAME OF POLL	NAMES ON LIST	RON HANCOCK LIB	PAUL HINMAN WAP	BROYCE JACOBS PC	SUZANNE SIRIAS NDP	WILLIAM TURNER AG	V	S	D	R	% VOTER TURNOUT
52	ADVANCE-RAYMOND		7	76	66	2	3	154	0	0	0	
53	ADVANCE-MILK RIVER		4	35	26	1	0	66	0	0	0	
54	ADVANCE-TABER		10	73	91	2	6	182	0	0	0	
55	ADVANCE-CARDSTON		6	83	140	0	3	232	0	0	0	
56	MOBILE-CARDSTON		2	53	34	1	1	91	2	0	0	
57	MOBILE-MILK RIVER		1	9	7	1	1	19	0	0	1	
58	MOBILE-RAYMOND/MAGRATH		7	35	31	2	1	76	0	0	2	
59	MOBILE-TABER		5	9	37	4	0	55	0	0	0	
60	SPECIAL BALLOT		0	37	52	6	1	96	0	0	3	
	TOTAL	**22,084**	**436**	**4,325**	**4,374**	**190**	**180**	**9,505**	**13**	**1**	**13**	**43.1**

V=Valid Ballots **S=Spoiled Ballots** **D=Declined Ballots** **R=Rejected Ballots**

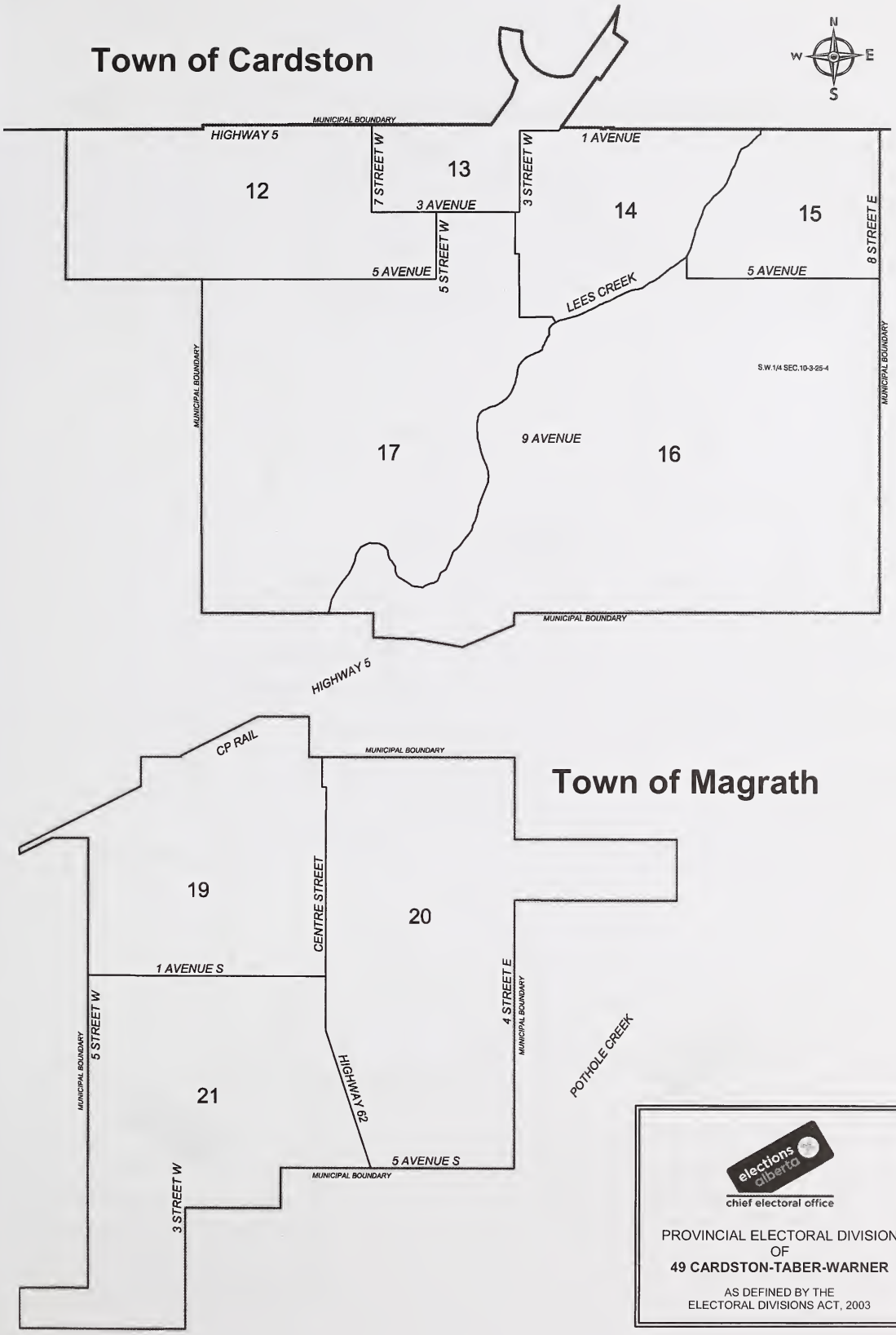
Town of Cardston
N
W
E
S
MUNICIPAL BOUNDARY
HIGHWAY 5
1 AVENUE
7 STREET W
3 STREET W
12
13
14
15
3 AVENUE
5 STREET W
8 STREET E
5 AVENUE
5 AVENUE
LEES CREEK
S.W.1/4 SEC.10-3-25-4
MUNICIPAL BOUNDARY
MUNICIPAL BOUNDARY
17
9 AVENUE
16
MUNICIPAL BOUNDARY
HIGHWAY 5
CP RAIL
MUNICIPAL BOUNDARY
Town of Magrath
19
CENTRE STREET
20
1 AVENUE S
4 STREET E
MUNICIPAL BOUNDARY
5 STREET W
MUNICIPAL BOUNDARY
POTHOLE CREEK
21
HIGHWAY 62
5 AVENUE S
MUNICIPAL BOUNDARY
3 STREET W
elections alberta
chief electoral office
PROVINCIAL ELECTORAL DIVISION
OF
49 CARDSTON-TABER-WARNER
AS DEFINED BY THE
ELECTORAL DIVISIONS ACT, 2003

Town of Raymond

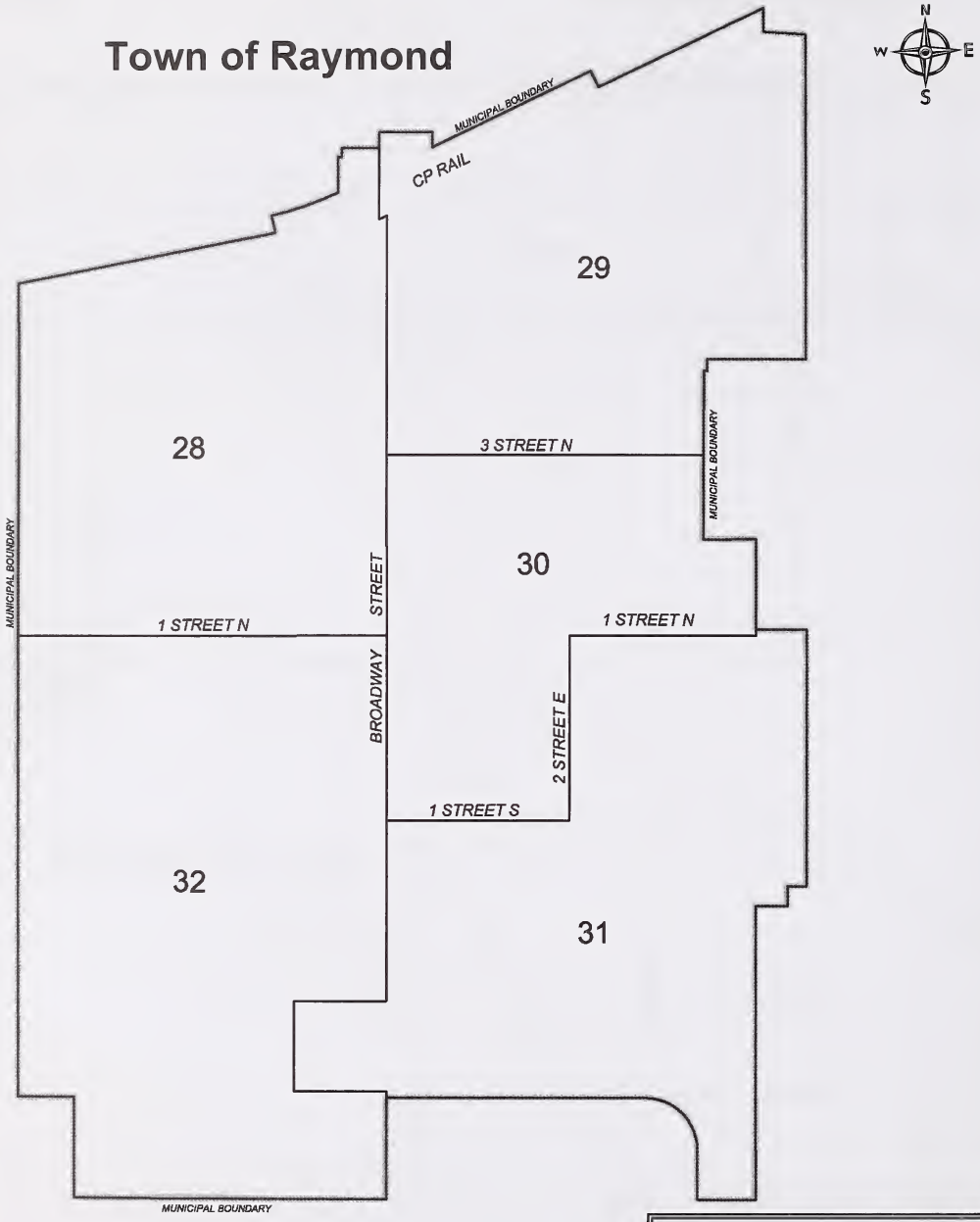

elections alberta
chief electoral office

PROVINCIAL ELECTORAL DIVISION
OF
49 CARDSTON-TABER-WARNER

AS DEFINED BY THE
ELECTORAL DIVISIONS ACT, 2003

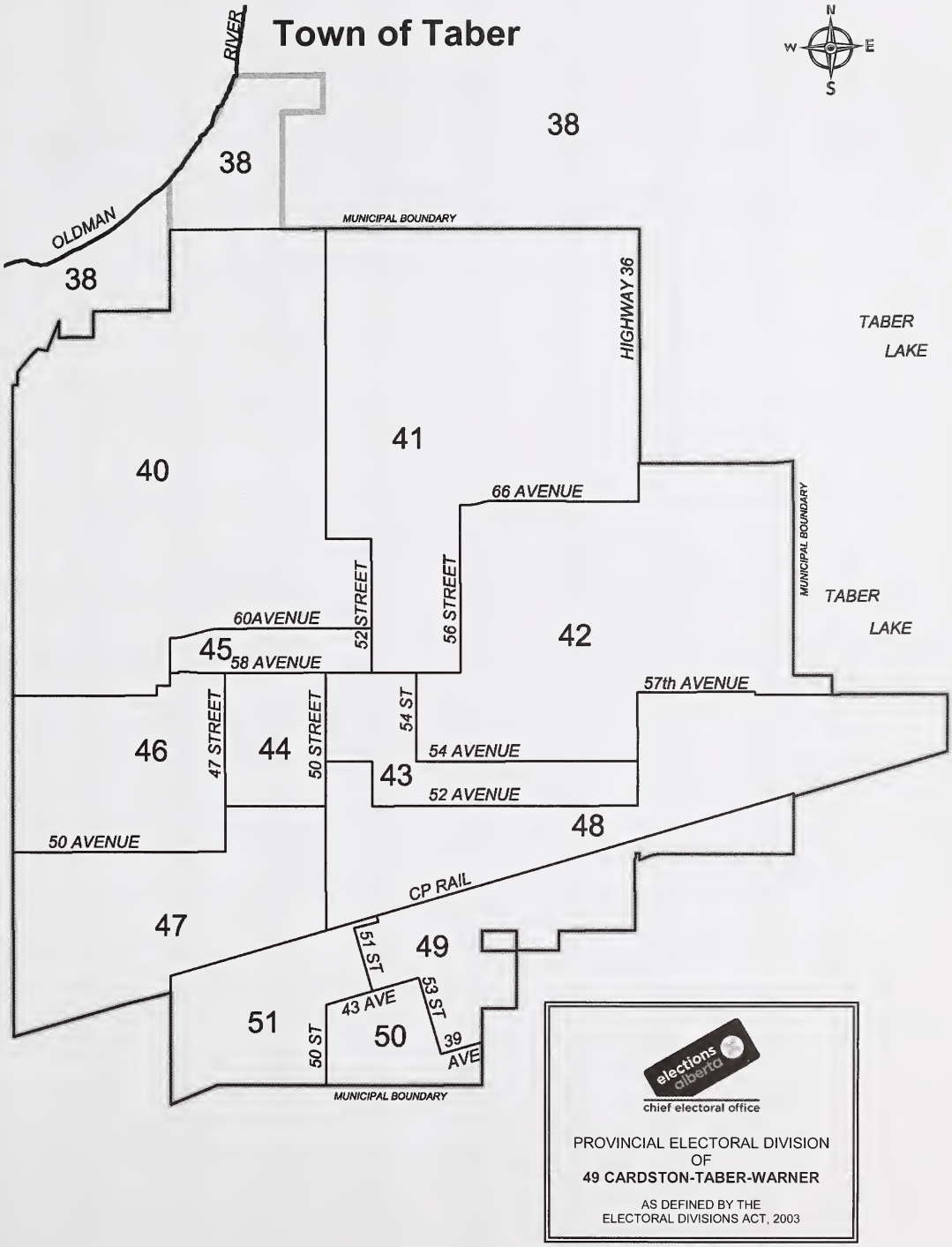
Town of Taber
N
W
E
S
OLDMAN
RIVER
38
38
38
MUNICIPAL BOUNDARY
HIGHWAY 36
TABER
LAKE
41
40
66 AVENUE
MUNICIPAL BOUNDARY
52 STREET
56 STREET
TABER
LAKE
60AVENUE
45
58 AVENUE
42
57th AVENUE
46
47 STREET
44
50 STREET
54 ST
54 AVENUE
43
52 AVENUE
48
50 AVENUE
CP RAIL
47
51 ST
49
43 AVE
53 ST
51
50 ST
50
39
AVE
MUNICIPAL BOUNDARY
elections alberta
chief electoral office
PROVINCIAL ELECTORAL DIVISION
OF
49 CARDSTON-TABER-WARNER
AS DEFINED BY THE
ELECTORAL DIVISIONS ACT, 2003

Electoral Division of Cypress-Medicine Hat
General Election Statement of Official Results - March 3, 2008

POLL NUMBER	NAME OF POLL	NAMES ON LIST	MANUEL MARTINEZ NDP	RICHARD (DICK) MASTEL LIB	LEN MITZEL PC	DAN H. PIERSON WAP	BRIGHT PRYDE AG	V	S	D	R	% VOTER TURNOUT
1	JENNER	56	0	3	28	3	0	34	0	0	0	60.7
2	RALSTON	251	3	28	48	5	12	96	4	0	0	38.2
3	HILDA	168	2	9	45	8	1	65	1	0	0	38.7
4	SCHULER	175	2	14	68	7	3	94	0	0	1	54.3
5/6	IRVINE NORTH/IRVINE SOUTH	554	6	41	126	12	8	193	0	0	0	34.8
7	DUNMORE WEST	589	9	16	148	16	4	193	2	0	0	32.8
8	DUNMORE EAST	367	6	26	82	8	2	124	1	0	0	33.8
9	VEINEAVILLE	244	0	13	55	8	2	78	0	0	0	32.0
10	BOWELL	172	3	11	75	9	1	99	1	0	0	57.6
11	RATTLESNAKE	507	10	18	77	12	5	122	0	0	1	24.3
12	REDCLIFF NORTH	580	9	38	114	13	2	176	1	0	0	30.3
13	REDCLIFF CENTER NORTH	439	4	31	64	16	5	120	0	0	0	27.3
14	REDCLIFF CENTER	420	13	34	46	12	6	111	0	0	0	26.4
15	SANGSTER	492	9	50	74	18	3	154	0	0	0	31.3
16	REDCLIFF CENTER SOUTH	412	9	32	75	8	6	130	0	0	0	31.6
17	REDCLIFF - MITCHELL	494	10	37	77	14	3	141	0	0	0	28.5
18	REDCLIFF EAST	278	7	10	43	10	1	71	1	0	0	25.5
19	RIVERVIEW	515	6	42	75	14	3	140	0	0	1	27.4
20	BULLSHEAD	451	4	22	82	11	4	123	0	0	0	27.3
21	SEVEN PERSONS	477	9	40	159	14	9	231	0	0	0	48.4
22	BOW ISLAND NORTH	284	4	8	64	12	0	88	0	0	0	31.0
23	BOW ISLAND WEST	422	4	28	107	20	4	163	0	0	0	38.6
24	BOW ISLAND EAST	294	3	14	73	12	6	108	0	0	0	36.7
25	BOW ISLAND SOUTH	383	1	33	71	5	8	118	0	0	0	30.8
26	BURDETT	363	2	12	128	23	3	168	0	0	0	46.3
27	MALEB	352	4	32	100	13	1	150	1	0	0	42.6
28	FOREMOST NORTH	3,737	3	12	153	14	3	185	4	0	0	5.0
29	SKIFF	154	0	2	24	6	1	33	0	0	0	21.4
30	FOREMOST SOUTH	331	0	11	130	8	1	150	1	0	0	45.3
31	ETZIKOM	270	0	12	75	0	1	88	0	0	0	32.6
32/34	MANYBERRIES/ONEFOUR	245	1	10	98	13	3	125	0	0	0	51.0
33	ELKWATER	268	2	7	93	11	1	114	4	0	1	42.9
35	ADEN	29	0	0	11	3	0	14	0	1	0	51.7
36	ROSS GLEN	467	5	59	67	15	7	153	0	0	0	32.8
37	EAST GLEN	508	10	60	92	10	4	176	0	0	0	34.6
38	ROSS DALE	437	5	37	80	4	3	129	2	0	0	29.5
39	ROSS HEIGHTS	341	4	33	87	6	2	132	1	0	0	38.7
40	ROSSLAND	443	8	41	69	11	3	132	0	0	0	29.8
41	ROSSMERE	525	8	29	64	10	3	114	0	0	0	21.7

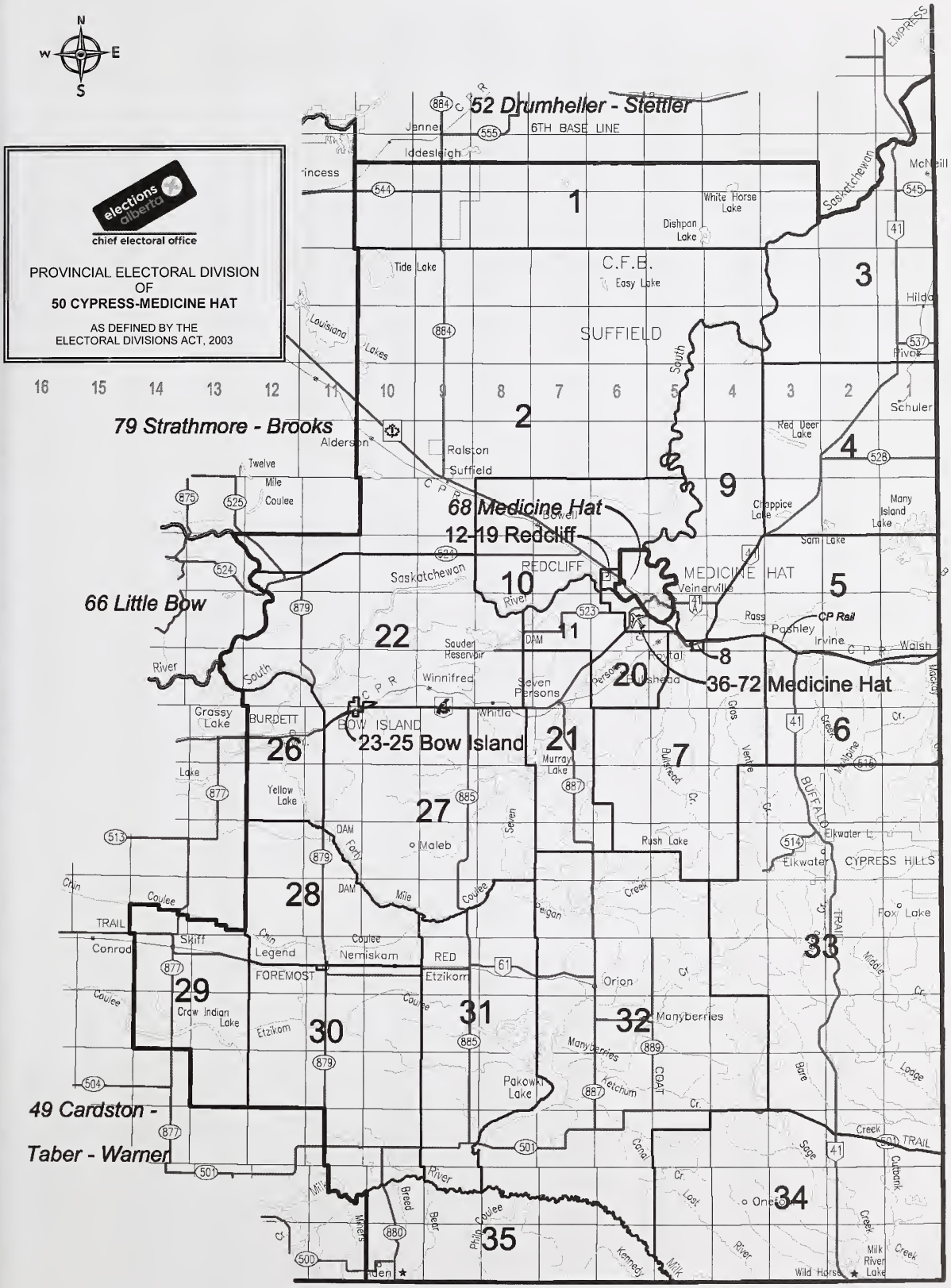
elections alberta
chief electoral office
PROVINCIAL ELECTORAL DIVISION
OF
50 CYPRESS-MEDICINE HAT
AS DEFINED BY THE
ELECTORAL DIVISIONS ACT, 2003
52 Drumheller - Stettler
79 Strathmore - Brooks
68 Medicine Hat
12-19 Redcliff
66 Little Bow
36-72 Medicine Hat
23-25 Bow Island
49 Cardston - Taber - Warner
SUFFIELD
REDCLIFF
MEDICINE HAT
BOW ISLAND
BURDETT
FOREMOST
CYPRESS HILLS
C.F.B.
Easy Lake
Tide Lake
Dishpan Lake
White Horse Lake
Red Deer Lake
Chappice Lake
Many Island Lake
Sam Lake
Veinerville
Ralston
Suffield
Alderson
Bowell
Saskatchewan
South Saskatchewan River
Sauder Reservoir
Winnifred
Seven Persons
Murray Lake
Rush Lake
Maleb
Yellow Lake
Grassy Lake
Elkwater
Fox Lake
Legend
Nemiskam
Etzikom
Orion
Manyberries
Pakowki Lake
Crow Indian Lake
Skiff
Conrad
Milk River
Wild Horse
Milk River Lake
Ross
Pashley
Irvine
Walsh
Schuler
Hilda
Pivot
McNeill
Jenner
Iddesleigh
6TH BASE LINE
EMPRESS
CP Rail
1
2
3
4
5
6
7
8
9
10
11
20
21
22
26
27
28
29
30
31
32
33
34
35

Electoral Division of Cypress-Medicine Hat
General Election Statement of Official Results - March 3, 2008

POLL NUMBER	NAME OF POLL	NAMES ON LIST	MANUEL MARTINEZ NDP	RICHARD (DICK) MASTEL LIB	LEN MITZEL PC	DAN H. PIERSON WAP	BRIGHT PRYDE AG	V	S	D	R	% VOTER TURNOUT
42	ROSSVIEW	437	13	49	81	10	4	157	2	0	0	35.9
43	RICE	400	5	39	75	16	2	137	0	0	0	34.3
44	TAYLOR	478	2	61	113	6	3	185	2	0	0	38.7
45	TURNER	480	6	50	110	7	3	176	3	0	0	36.7
46	REDWOOD	319	3	40	58	4	0	105	0	0	0	32.9
47	CAMERON	508	7	52	86	13	9	167	0	0	0	32.9
48	ROSS HAVEN	532	11	44	96	9	5	165	0	0	0	31.0
49	MEADOWLARK	236	13	13	79	9	0	114	0	0	0	48.3
50/51	SOUTHLAND/SUMMERSET	215	4	10	32	2	2	50	0	0	0	23.3
52	HAMPTON	526	9	26	31	2	0	68	2	0	0	12.9
53	SHANNON	508	6	49	106	19	5	185	0	0	0	36.4
54	SHEPHERD	607	4	40	73	12	3	132	0	0	0	21.7
55	SEVEN PERSONS CRESCENT	432	3	41	58	6	2	110	0	0	0	25.5
56	POWERHOUSE	409	6	18	83	4	0	111	1	0	1	27.4
57	TOWER	537	4	32	47	4	2	89	0	0	0	16.6
58	COTTONWOOD	338	3	32	83	11	2	131	0	0	0	38.8
59	SUNSET	477	4	25	57	8	0	94	0	0	0	19.7
60	SUNDANCE	477	1	21	52	6	0	80	0	0	0	16.8
61	SIERRA	409	0	20	31	3	1	55	1	0	0	13.4
62	SUNRISE	618	3	31	75	7	2	118	0	0	0	19.1
63	SIMPSON	411	5	27	37	8	0	77	0	0	0	18.7
64	STONE	572	5	46	56	4	2	113	1	0	0	19.8
65	SHARP	478	7	42	92	10	3	154	0	0	0	32.2
66	SAGE	464	6	33	68	4	1	112	0	0	0	24.1
67	SCOTT	501	1	23	78	14	2	118	0	0	0	23.6
68	SPRUCE	570	4	34	110	5	1	154	1	0	0	27.0
69	STRATTON	535	6	20	58	10	6	100	1	0	0	18.7
70	VISTA	261	2	10	44	4	4	64	0	0	0	24.5
71	SUNDOWN	307	2	21	57	8	4	92	0	0	0	30.0
72	SAAMIS	104	0	2	13	2	0	17	0	0	0	16.3
73	ADVANCE-MEDICINE HAT		10	62	252	24	9	357	0	0	0	
74	ADVANCE-FOREMOST		1	3	46	1	0	51	0	0	0	
75	ADVANCE-BOW ISLAND		0	15	40	6	2	63	0	0	0	
76	MOBILE-BOW ISLAND HEALTH CARE/EXTENDED CAREPLEASANTVIEW		2	9	38	2	0	51	0	0	0	
77	MOBILE-HAVEN CARE/SOUTHRIDGE VILLAGE		4	16	43	1	2	66	0	0	2	
78	SPECIAL BALLOT		0	12	35	4	0	51	0	23	1	
	TOTAL	**30,640**	**347**	**2,023**	**5,640**	**679**	**215**	**8,904**	**38**	**24**	**8**	**29.2**

V=Valid Ballots S=Spoiled Ballots D=Declined Ballots R=Rejected Ballots

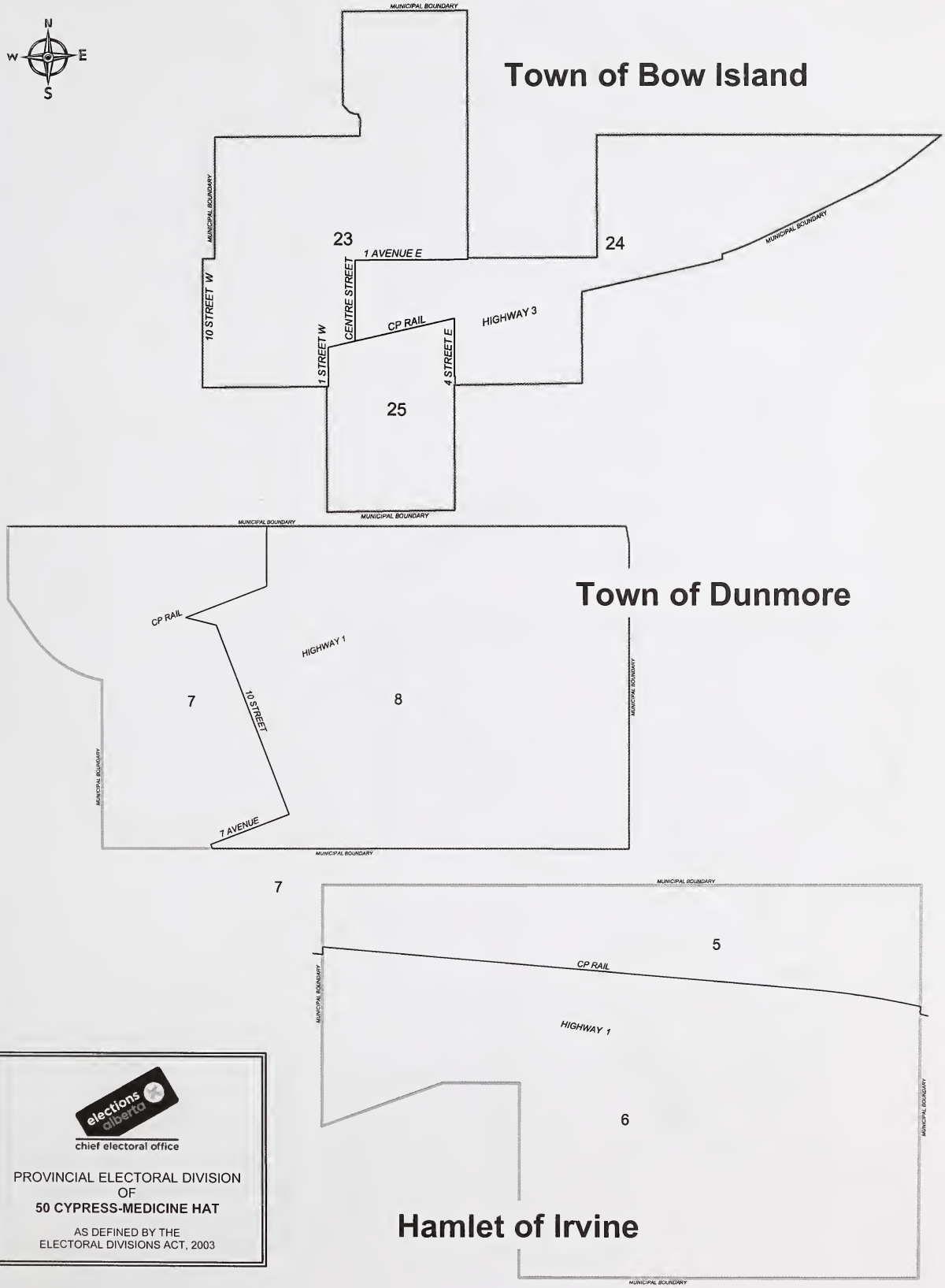

elections alberta
chief electoral office

PROVINCIAL ELECTORAL DIVISION
OF
50 CYPRESS-MEDICINE HAT

AS DEFINED BY THE
ELECTORAL DIVISIONS ACT, 2003

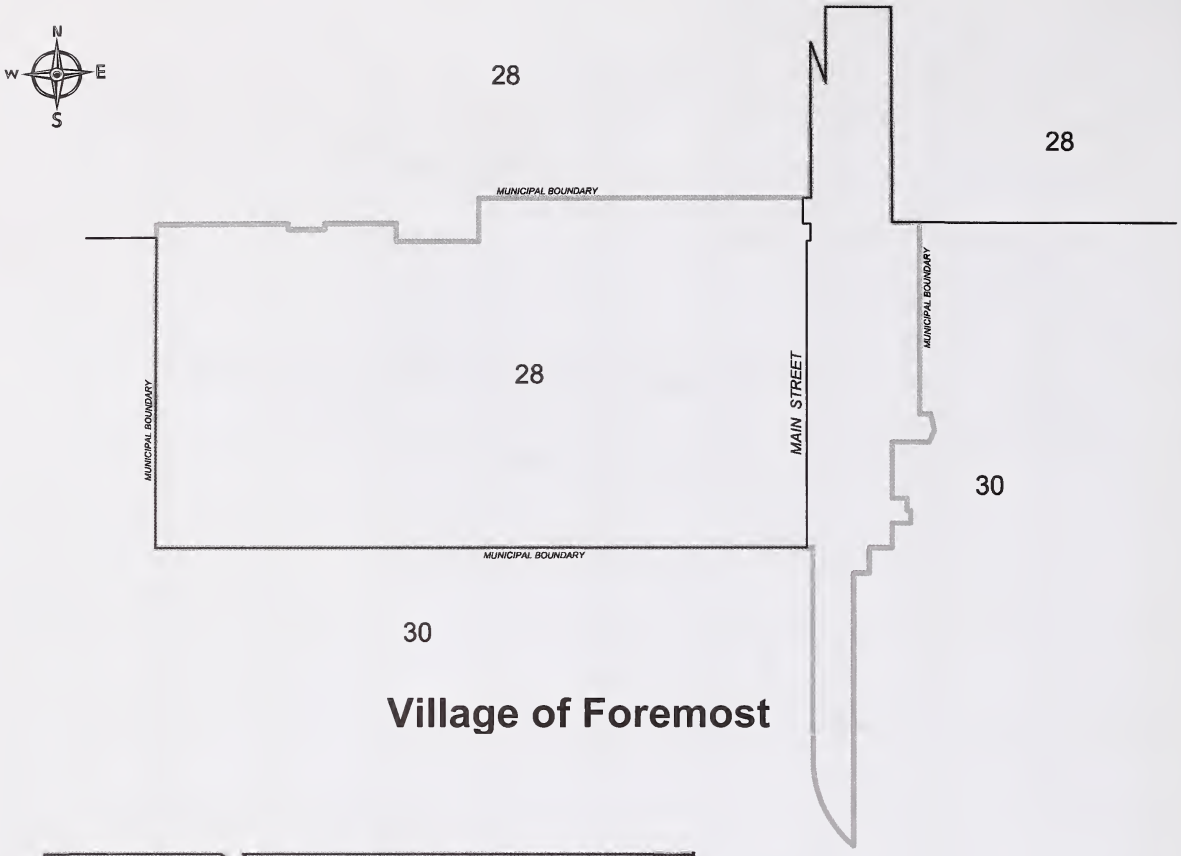

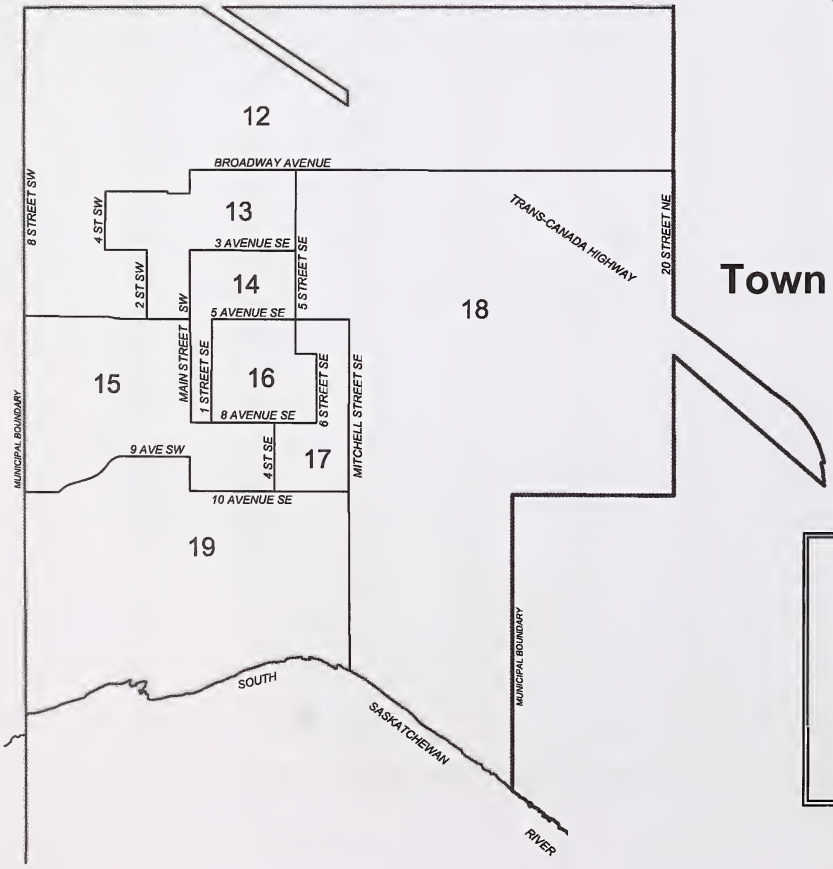

elections alberta
chief electoral office

PROVINCIAL ELECTORAL DIVISION
OF
50 CYPRESS-MEDICINE HAT

AS DEFINED BY THE
ELECTORAL DIVISIONS ACT, 2003

City of Medicine Hat



elections alberta
chief electoral office

PROVINCIAL ELECTORAL DIVISION
OF
50 CYPRESS-MEDICINE HAT

AS DEFINED BY THE
ELECTORAL DIVISIONS ACT, 2003

Electoral Division of Drayton Valley-Calmar
General Election Statement of Official Results - March 3, 2008

POLL NUMBER	NAME OF POLL	NAMES ON LIST	LUANN BANNISTER NDP	NORMA BLOCK LIB	EDWIN ERICKSON AG	DIANA MCQUEEN PC	DEAN SCHMALE WAP	V	S	D	R	% VOTER TURNOUT
1	LODGEPOLE	227	4	6	26	28	12	76	0	0	0	33.5
2	CYNTHIA/EASYFORD	181	4	6	23	44	8	85	0	0	0	47.0
3	HWY 22 WEST	451	2	13	22	111	20	168	0	0	0	37.3
4A	ROCKY RAPIDS	380	5	7	35	90	31	168	0	0	0	44.2
4B	ROCKY RAPIDS	198	0	5	23	47	11	86	0	0	0	43.4
5	BERRYMOOR	301	5	9	24	81	12	131	0	0	0	43.5
6	LINDALE	279	7	3	44	71	10	135	0	0	0	48.4
7	GENESEE	277	2	8	36	60	13	119	1	0	0	43.0
8	TELFORDVILLE	292	4	10	27	93	12	146	1	0	0	50.0
9	WILLOW CREEK	405	8	18	28	143	13	210	0	0	0	51.9
10	CALMAR COUNTRY	349	6	11	18	104	11	150	1	0	0	43.0
11	CALMAR NORTHEAST	499	8	19	24	106	9	166	1	0	0	33.3
12	CALMAR SOUTH	426	13	10	19	70	6	118	0	0	0	27.7
13	PARKVIEW	603	20	32	24	101	20	197	2	0	0	32.7
14	HUMBLE	380	8	16	18	113	12	167	0	0	0	43.9
15	GLEN PARK	435	13	10	30	191	26	270	0	0	0	62.1
16	THORSBY NORTH	451	16	24	23	139	32	234	1	0	0	51.9
17	THORSBY SOUTH	477	13	23	55	113	22	226	2	0	1	47.6
18	SUNNYBROOK	401	17	15	35	120	11	198	0	0	0	49.4
19	WARBURG EAST	399	14	12	29	101	27	183	0	0	0	45.9
20	WARBURG WEST	390	9	15	24	81	23	152	1	0	0	39.0
21	ALSIKE	208	1	12	21	68	20	122	0	0	0	58.7
22	CARNWOOD	263	2	7	38	58	15	120	0	0	0	45.6
23	BUCK CREEK	413	4	11	61	99	31	206	0	0	0	49.9
24	DRAYTON VALLEY COUNTRY	431	4	21	32	137	19	213	0	0	1	49.7
25	DOWNTOWN	515	6	5	15	40	4	70	0	1	0	13.8
26	WEST VALLEY	345	6	9	17	53	5	90	0	0	0	26.1
27	SOUTHVIEW	564	4	12	25	64	9	114	0	0	1	20.4
28	HILLCREST	327	0	6	6	42	10	64	0	0	0	19.6
29	SUNRISE/PLEASANT VIEW	703	7	17	33	149	14	220	0	0	0	31.3
30	DRAYTON VALLEY CENTRAL	586	4	11	34	49	16	114	0	0	0	19.5
31	PARK VALLEY	476	3	14	45	85	10	157	0	0	1	33.2
32	MACKENZIE PARK	355	2	12	22	82	13	131	0	0	1	37.2
33	CENTRAL/EAST	385	2	14	18	55	8	97	0	0	0	25.2
34	SCHOOLS DISTRICT	507	3	17	25	104	19	168	0	0	1	33.3
35	ASPENVIEW SOUTH	331	1	25	14	53	9	102	0	0	0	30.8
36	ASPENVIEW	461	4	16	27	125	18	190	0	0	0	41.2
37	NORTHVIEW	499	3	19	17	146	17	202	0	0	0	40.5
38	POPLAR RDG/COUNTRY STYLE	562	2	10	10	43	2	67	0	0	0	11.9
39	DV COUNTRY WEST	464	1	12	40	153	25	231	1	0	0	49.8
40A	VIOLET GROVE	303	4	8	43	98	23	176	0	0	0	58.1
40B	VIOLET GROVE	194	2	9	20	56	5	92	0	0	0	47.4
41	ALDER FLATS	441	6	7	47	130	33	223	1	0	0	50.6
42	BUCK LAKE	389	5	12	68	98	22	205	0	0	0	52.7
43	MAYWOOD	205	1	7	33	37	14	92	0	0	0	44.9
44	BRETON COUNTRY	380	2	11	54	93	47	207	0	0	0	54.5
45	BRETON	472	7	20	38	86	18	169	0	0	0	35.8
46	PENDRYL	214	4	17	39	45	14	119	0	0	0	55.6
47	YEOFORD	263	7	2	30	53	22	114	0	0	0	43.3
48	MISSION BEACH	449	11	17	31	120	24	203	0	0	0	45.2
49	MULHURST	463	4	17	21	157	21	220	0	0	0	47.5

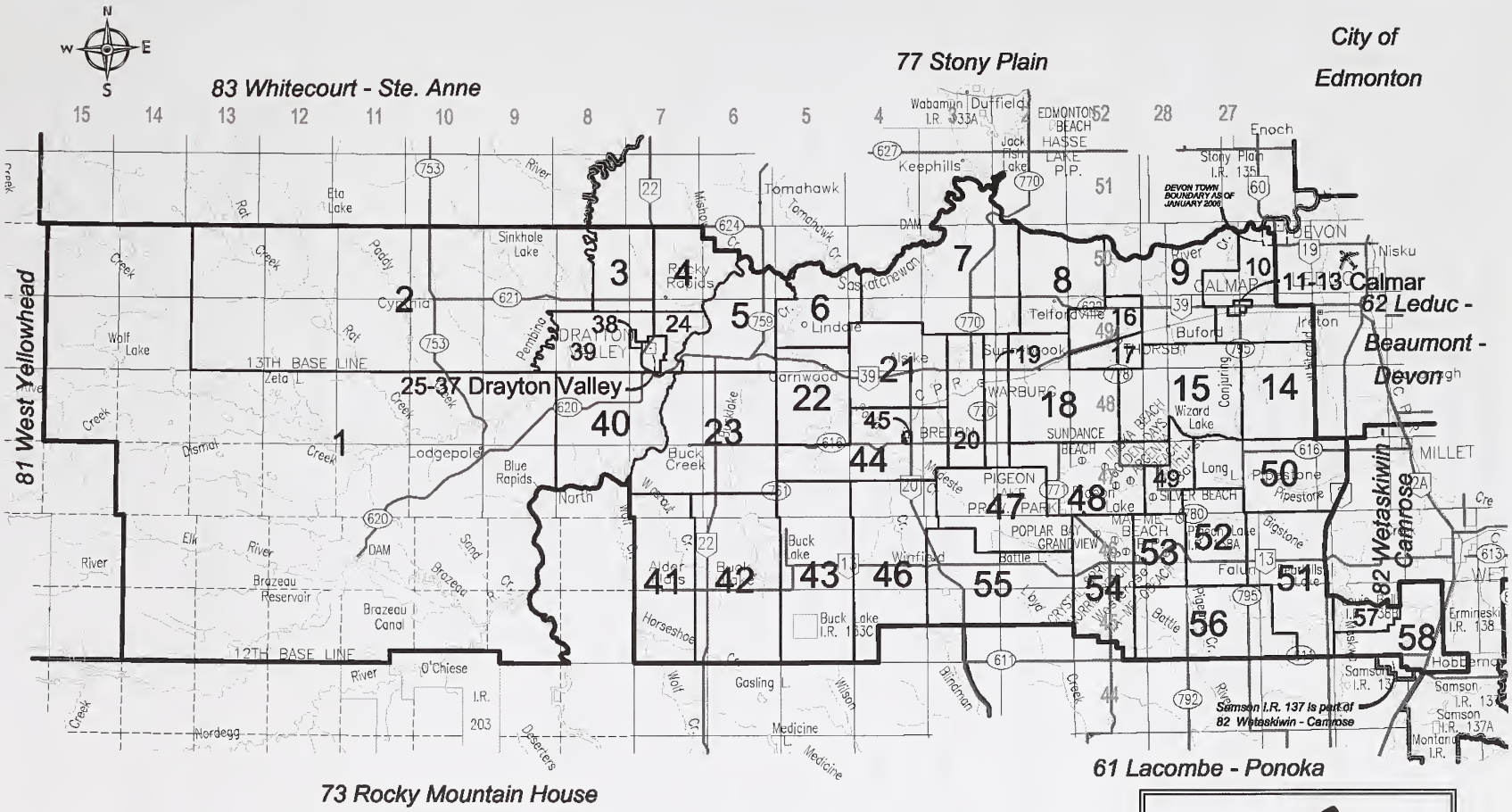

elections alberta
chief electoral office

PROVINCIAL ELECTORAL DIVISION
OF
51 DRAYTON VALLEY-CALMAR

AS DEFINED BY THE
ELECTORAL DIVISIONS ACT, 2003

Electoral Division of Drayton Valley-Calmar
General Election Statement of Official Results - March 3, 2008

POLL NUMBER	NAME OF POLL	NAMES ON LIST	LUANN BANNISTER NDP	NORMA BLOCK LIB	EDWIN ERICKSON AG	DIANA MCQUEEN PC	DEAN SCHMALE WAP	V	S	D	R	% VOTER TURNOUT
50	PIPESTONE	470	10	6	40	132	42	230	4	0	0	48.9
51	LONE RIDGE	342	16	11	16	112	21	176	0	0	0	51.5
52	FALUN	317	3	3	25	100	12	143	0	0	0	45.1
53	MA-ME-O	315	12	14	24	83	12	145	0	0	0	46.0
54A	LAKEDELL	363	6	15	39	133	14	207	0	0	0	57.0
54B	LAKEDELL	187	3	6	19	55	6	89	0	0	0	47.6
55	WINFIELD EAST	392	8	11	43	98	22	182	0	0	3	47.2
56	RICHMOND EAST	298	9	8	28	91	20	156	0	0	0	52.3
57	LOUIS BULL	433	1	18	0	4	0	23	0	0	0	5.3
58	ERMINESKIN	119	18	50	9	13	1	91	0	0	0	76.5
59	ADVANCE-BRETON		1	2	28	48	11	90	0	0	0	
60	ADVANCE-CALMAR		6	12	23	80	14	135	1	0	1	
61	ADVANCE-DRAYTON VALLEY		1	12	35	188	16	252	0	0	0	
62	MOBILE-DRAYTON VALLEY		3	10	11	88	4	116	1	0	2	
63	MOBILE-BRETON/WINFIELD		1	9	12	35	3	60	0	0	1	
64	SPECIAL BALLOT		2	10	14	86	7	119	0	0	17	
	TOTAL	**23,205**	**390**	**846**	**1,877**	**5,931**	**1,053**	**10,097**	**18**	**1**	**30**	**43.6**

V=Valid Ballots S=Spoiled Ballots D=Declined Ballots R=Rejected Ballots

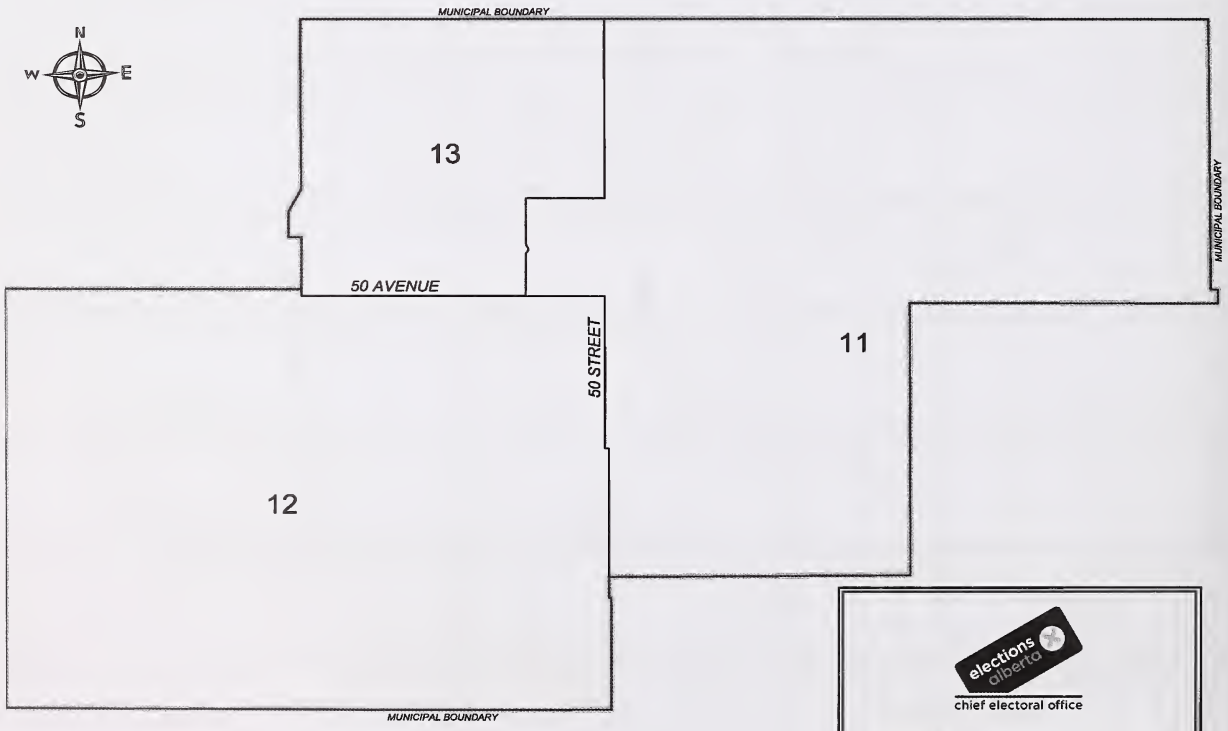

Town of Calmar

elections alberta
chief electoral office

PROVINCIAL ELECTORAL DIVISION
OF
51 DRAYTON VALLEY-CALMAR
AS DEFINED BY THE
ELECTORAL DIVISIONS ACT, 2003

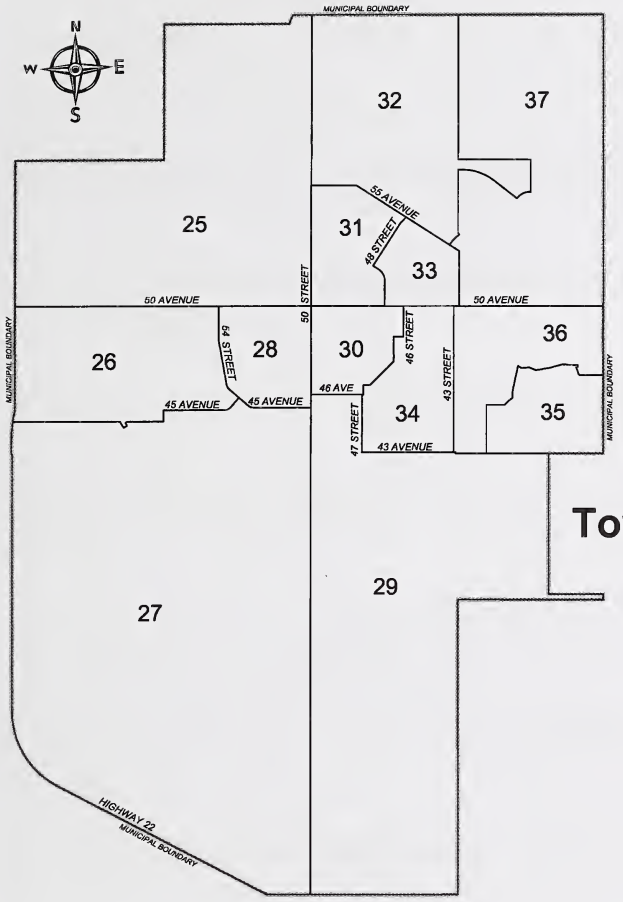

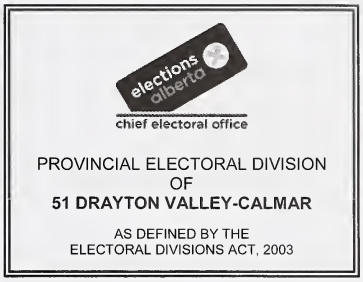

PROVINCIAL ELECTORAL DIVISION
OF
51 DRAYTON VALLEY-CALMAR

AS DEFINED BY THE
ELECTORAL DIVISIONS ACT, 2003

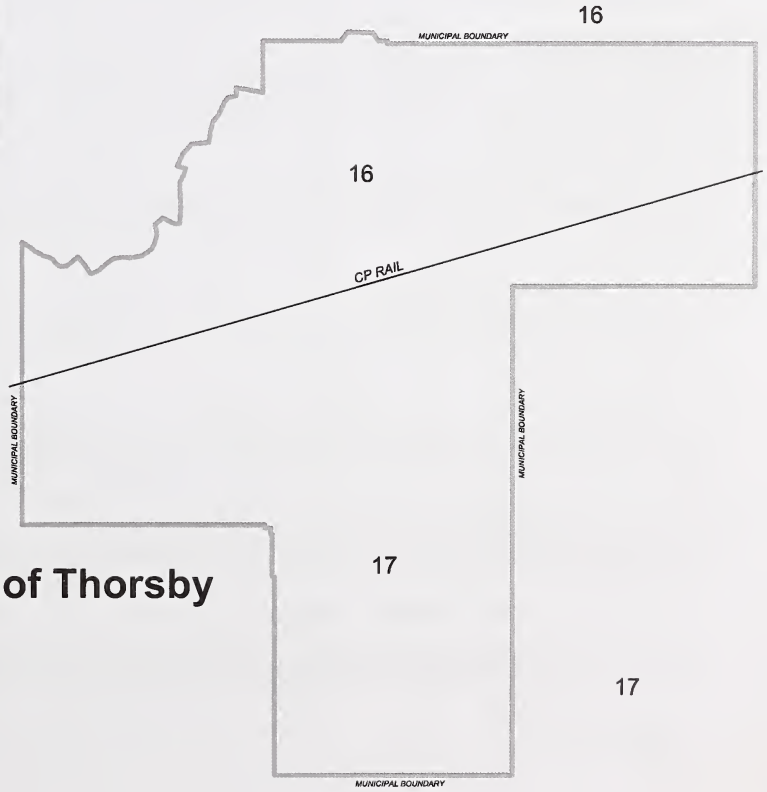

Electoral Division of Drumheller-Stettler
General Election Statement of Official Results - March 3, 2008

POLL NUMBER	NAME OF POLL	NAMES ON LIST	AMANDA BOLTON AG	RICHARD BOUGH NDP	TOM DOOLEY LIB	DAVE FRANCE WAP	JACK HAYDEN PC	V	S	D	R	% VOTER TURNOUT
1	EMPRESS/BINDLOSS	252	2	5	15	14	71	107	0	0	0	42.5
2	BUFFALO-JENNER	157	5	0	3	14	55	77	0	0	1	49.7
3	CESSFORD	196	5	3	12	8	75	103	0	0	1	53.1
4	SUNNYNOOK	213	2	2	12	13	65	94	0	0	1	44.6
5	YOUNGSTOWN	312	4	2	9	32	126	173	0	1	0	55.8
6	CEREAL	357	2	3	8	22	111	146	0	0	0	40.9
7	ACADIA VALLEY	283	6	1	8	6	112	133	0	0	0	47.0
8	OYEN RURAL	246	5	2	5	8	57	77	0	0	0	31.3
9	OYEN WEST	370	4	7	19	16	95	141	0	0	0	38.1
10	OYEN EAST	351	7	4	14	15	113	153	0	0	0	43.6
11	NEW BRIGDEN	256	3	2	4	13	86	108	1	0	0	42.2
12	ALTARIO	190	1	3	5	9	58	76	1	0	0	40.0
13	MONITOR	234	6	1	8	22	52	89	0	0	0	38.0
14	CONSORT RURAL	242	3	1	4	21	80	109	0	0	0	45.0
15	CONSORT	446	9	9	20	18	110	166	0	0	0	37.2
16	VETERAN RURAL	405	4	1	22	14	138	179	0	0	0	44.2
17	SPONDIN-RICHDALE	144	2	1	5	7	43	58	0	0	0	40.3
18	HANNA RURAL	465	4	1	13	24	164	206	0	0	0	44.3
19	HANNA NORTH	561	4	7	22	17	159	209	0	0	1	37.4
20	HANNA EAST	462	6	6	15	22	132	181	0	0	0	39.2
21	HANNA CENTRE	329	2	5	28	10	99	144	0	0	0	43.8
22	HANNA	434	6	2	24	13	156	201	0	0	0	46.3
23	PALLISER TRAIL & SOUTH	366	1	3	14	7	98	123	0	0	0	33.6
24	CRAIGMYLE	365	5	5	5	21	120	156	0	0	1	43.0
25	DELIA	421	5	5	26	24	140	200	0	0	1	47.7
26	MUNSON	394	10	2	34	20	128	194	0	0	0	49.2
27	DRUMHELLER VALLEY EAST	584	11	7	63	30	98	209	1	0	0	35.8
28	GREENTREE	327	2	1	42	13	51	109	0	0	0	33.3
29	RIVERVIEW EAST	461	6	6	67	22	97	198	0	0	1	43.2
30	RIVERVIEW WEST	580	6	0	32	12	55	105	0	0	0	18.1
31	DRUMHELLER CENTRE	476	5	3	59	18	76	161	0	0	0	33.8
32	NORTH DRUMHELLER	267	2	3	38	15	54	112	0	0	0	41.9
33	DRUMHELLER WEST	510	9	9	43	12	74	147	0	0	0	28.8
34	DRUMHELLER BANKVIEW	436	3	6	25	18	70	122	0	0	0	28.0
35	DRUMHELLER HUNTINGTON	444	4	1	53	11	71	140	2	0	0	31.5
36	NEWCASTLE SOUTH	460	6	7	33	13	47	106	0	0	0	23.0
37	NEWCASTLE	416	0	4	44	27	70	145	0	0	0	34.9
38	NACMINE RURAL	329	6	8	31	13	70	128	0	0	0	38.9
39	MIDLANDVALE	607	8	5	59	22	146	240	0	0	0	39.5
40	MORRIN	335	6	6	20	16	97	145	1	0	0	43.3
41	RUMSEY	360	1	5	9	28	153	196	0	0	0	54.4
42	BIG VALLEY EAST	199	3	3	9	15	61	91	0	0	1	46.2
43	ENDIANG/BYEMOOR	308	1	2	9	9	165	186	0	0	0	60.4
44	GADSBY	293	4	3	13	13	115	148	0	0	0	50.5
45	BOTHA	341	4	5	7	12	105	133	0	0	0	39.0
46	SABINE	446	9	6	6	24	116	161	0	0	1	36.3
47	STETTLER NE	369	5	5	20	5	73	108	0	0	1	29.5
48	STETTLER NE/CENTRE	606	3	6	17	10	99	135	0	0	0	22.3
49	STETTLER NW/CENTRE	578	12	5	33	18	148	216	0	0	0	37.4
50	STETTLER NW	384	4	5	9	2	37	57	0	0	0	14.8
51	STETTLER HWY. 56 WEST	216	3	4	12	10	49	78	0	0	0	36.1

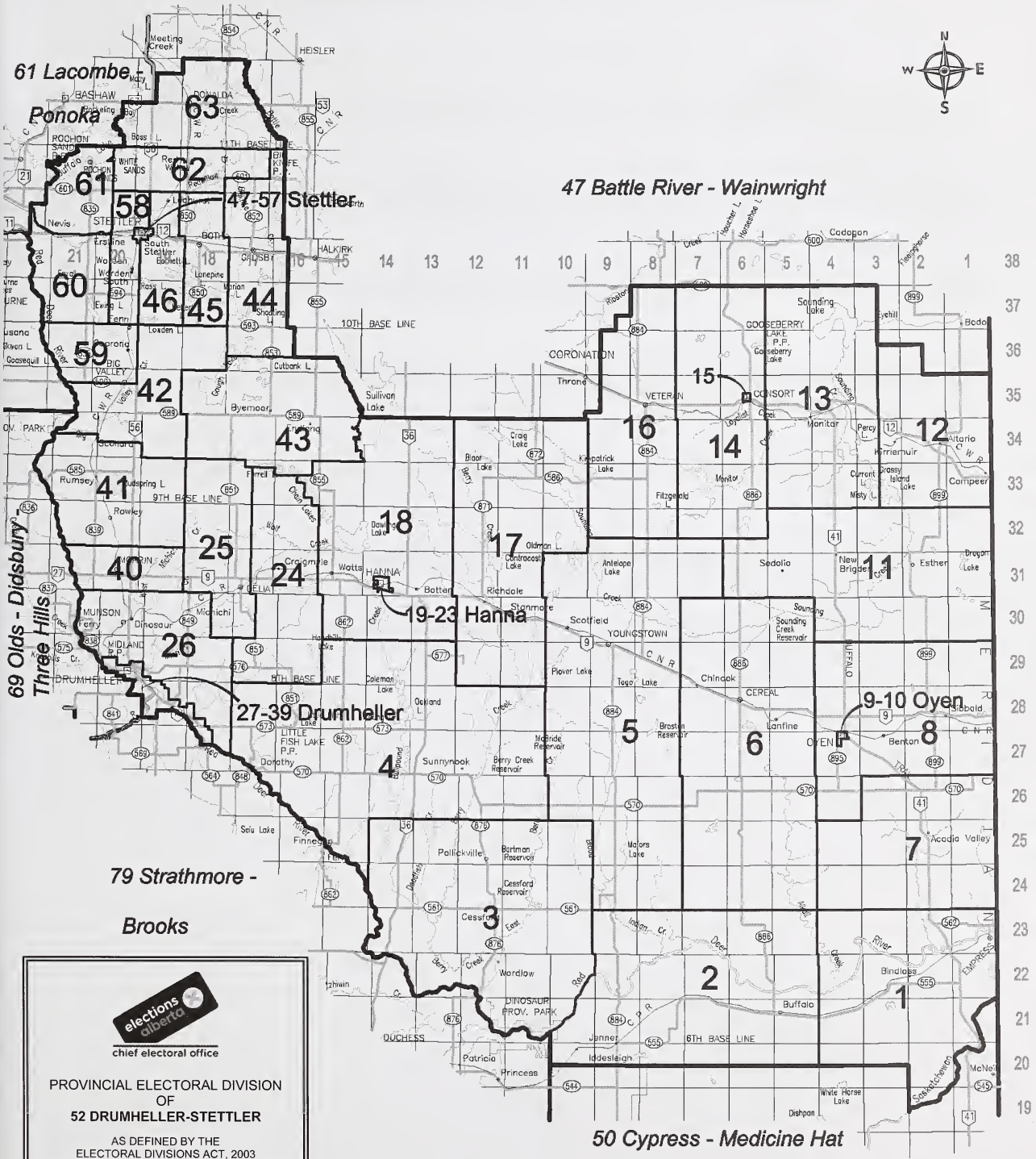

elections alberta
chief electoral office

PROVINCIAL ELECTORAL DIVISION
OF
52 DRUMHELLER-STETTLER

AS DEFINED BY THE
ELECTORAL DIVISIONS ACT, 2003

Electoral Division of Drumheller-Stettler
General Election Statement of Official Results - March 3, 2008

POLL NUMBER	NAME OF POLL	NAMES ON LIST	AMANDA BOLTON AG	RICHARD BOUGH NDP	TOM DOOLEY LIB	DAVE FRANCE WAP	JACK HAYDEN PC	V	S	D	R	% VOTER TURNOUT
52	STETTLER CENTRE	333	11	3	16	10	72	112	0	0	0	33.6
53	STETTLER SE	335	6	1	14	11	91	123	0	0	0	36.7
54	STETTLER CENTRE SOUTH	363	2	3	16	8	84	113	0	0	0	31.1
55	STETTLER SOUTH	532	8	7	17	14	113	159	0	0	0	29.9
56	STETTLER GRANDVIEW	427	2	5	17	13	84	121	0	0	0	28.3
57	STETTLER SW	180	2	1	7	7	41	58	0	0	0	32.2
58	STETTLER WEST	392	5	5	12	15	122	159	0	0	0	40.6
59	BIG VALLEY	356	9	2	12	20	122	165	0	0	0	46.3
60	ERSKINE SOUTH	278	6	2	5	16	75	104	0	0	0	37.4
61	ERSKINE N	550	9	10	22	14	189	244	0	0	1	44.5
62	RED WILLOW	393	5	3	12	8	99	127	0	0	0	32.3
63	DONALDA	346	7	2	27	20	139	195	0	0	0	56.4
64	ADVANCE-CONSORT		2	0	1	7	22	32	0	0	0	
65	ADVANCE-DRUMHELLER		8	4	73	30	159	274	0	0	1	
66	ADVANCE-HANNA		2	5	18	24	134	183	0	0	0	
67	ADVANCE-OYEN		2	3	8	5	69	87	1	0	0	
68	ADVANCE-STETTLER		16	6	24	24	163	233	0	0	0	
69	MOBILE-DRUMHELLER		8	5	26	6	77	122	0	0	1	
70	MOBILE-STETTLER		5	5	8	5	122	145	0	0	4	
71	MOBILE-HANNA		0	3	7	2	42	54	0	0	0	
72	MOBILE-OYEN		1	1	5	1	29	37	0	0	0	
73	MOBILE-CONSORT		0	0	1	1	23	25	0	0	0	
74	SPECIAL BALLOT		1	2	8	3	75	89	0	0	10	
	TOTAL	**23,268**	**353**	**276**	**1,463**	**1,062**	**6,986**	**10,140**	**7**	**1**	**27**	**43.7**

V=Valid Ballots **S=Spoiled Ballots** **D=Declined Ballots** **R=Rejected Ballots**

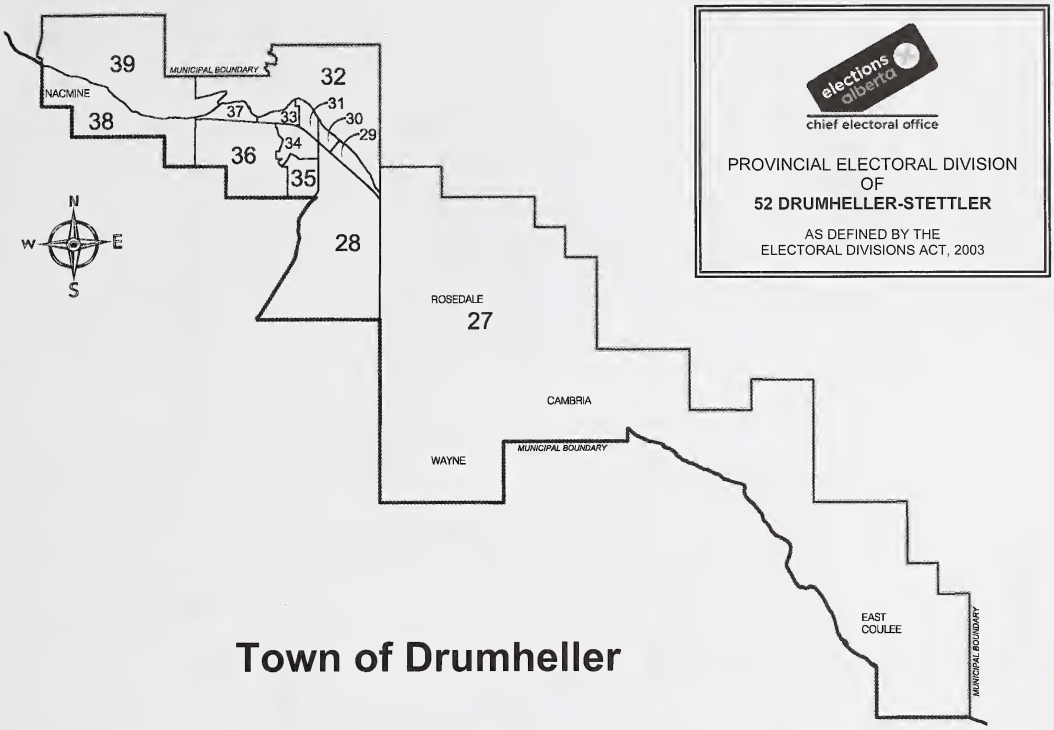

Town of Drumheller

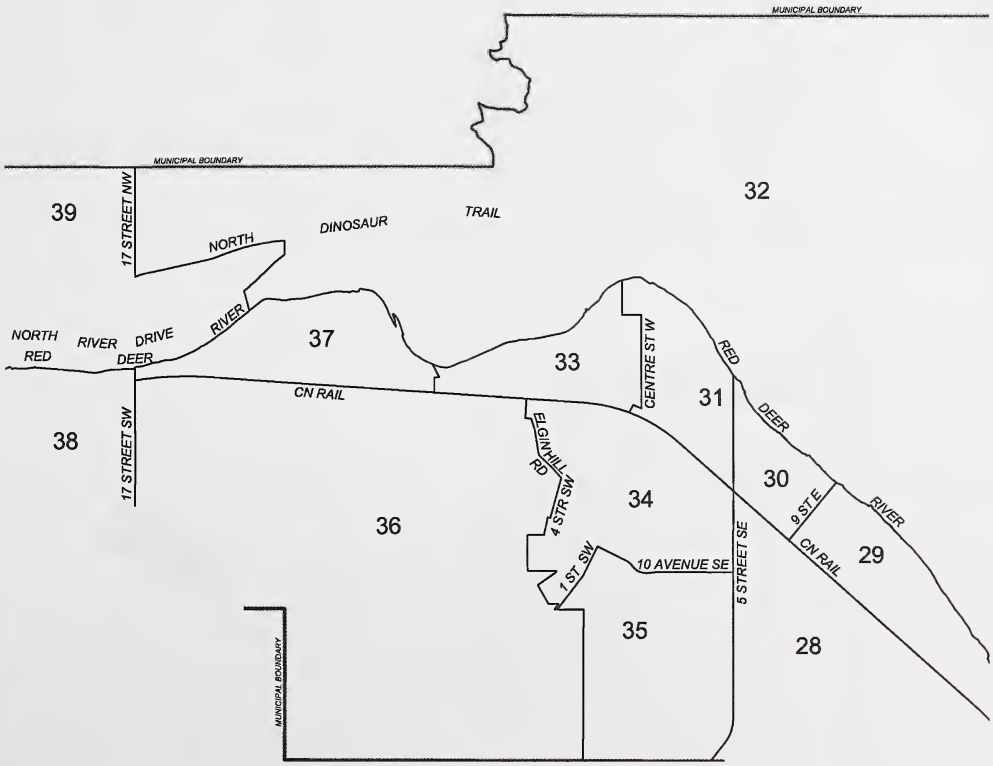

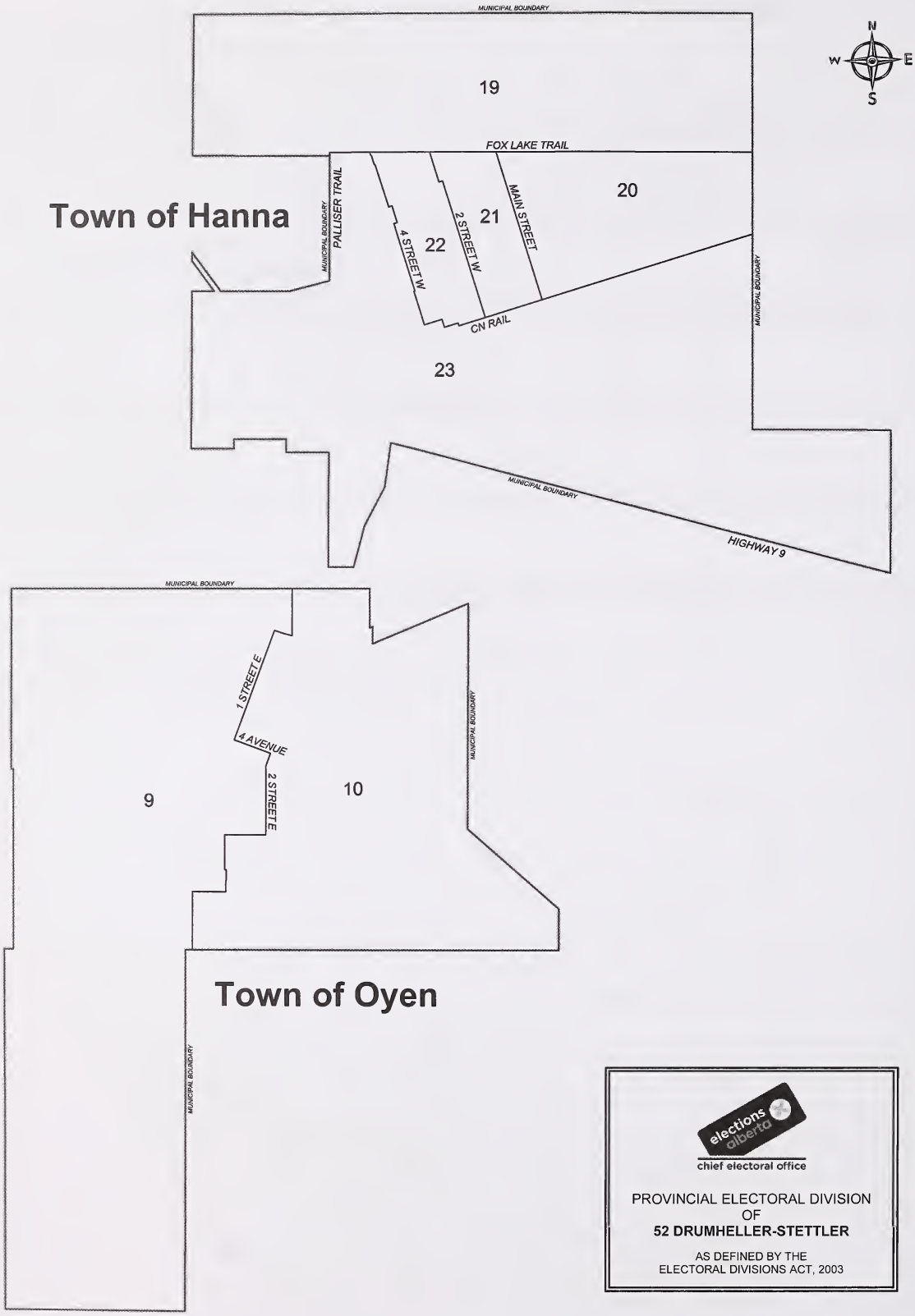
MUNICIPAL BOUNDARY
19
FOX LAKE TRAIL
20
Town of Hanna
MUNICIPAL BOUNDARY
PALLISER TRAIL
4 STREET W
22
2 STREET W
21
MAIN STREET
CN RAIL
23
MUNICIPAL BOUNDARY
MUNICIPAL BOUNDARY
HIGHWAY 9
MUNICIPAL BOUNDARY
1 STREET E
4 AVENUE
2 STREET E
9
10
MUNICIPAL BOUNDARY
Town of Oyen
MUNICIPAL BOUNDARY
N
W
E
S
elections alberta
chief electoral office
PROVINCIAL ELECTORAL DIVISION
OF
52 DRUMHELLER-STETTLER
AS DEFINED BY THE
ELECTORAL DIVISIONS ACT, 2003

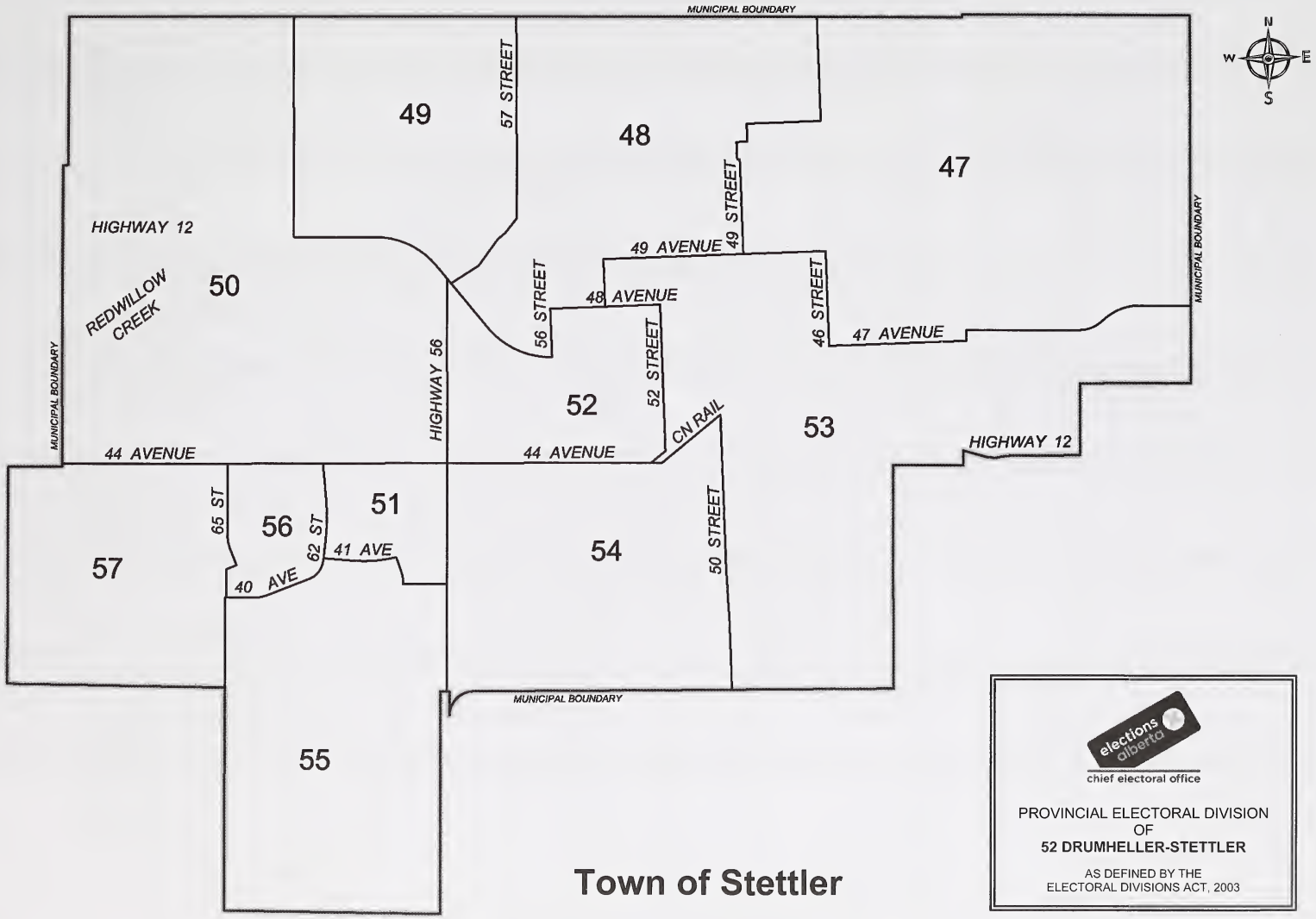
MUNICIPAL BOUNDARY
N
W
E
S
49
57 STREET
48
47
HIGHWAY 12
49 AVENUE
49 STREET
REDWILLOW CREEK
50
56 STREET
48 AVENUE
46 STREET
47 AVENUE
MUNICIPAL BOUNDARY
MUNICIPAL BOUNDARY
HIGHWAY 56
52
52 STREET
CN RAIL
53
44 AVENUE
44 AVENUE
HIGHWAY 12
65 ST
56
62 ST
51
41 AVE
57
40 AVE
54
50 STREET
MUNICIPAL BOUNDARY
55
Town of Stettler
elections alberta
chief electoral office
PROVINCIAL ELECTORAL DIVISION
OF
52 DRUMHELLER-STETTLER
AS DEFINED BY THE
ELECTORAL DIVISIONS ACT, 2003

Electoral Division of Foothills-Rocky View
General Election Statement of Official Results - March 3, 2008

POLL NUMBER	NAME OF POLL	NAMES ON LIST	LARRY ASHMORE AG	HERB COBURN LIB	RICARDO DE MENEZES NDP	JOSEPH MCMASTER WAP	TED MORTON PC	V	S	D	R	% VOTER TURNOUT
1	BOTTREL	292	17	14	1	34	101	167	0	0	0	57.2
2	DOGPOUND	434	11	17	0	36	150	214	0	0	0	49.3
3	MADDEN	340	2	9	1	21	122	155	0	0	0	45.6
4	CROSSFIELD WEST	299	11	14	1	25	90	141	0	0	0	47.2
5	CROSSFIELD ATHABASCA	498	4	20	1	40	122	187	0	0	0	37.6
6	CROSSFIELD MOUNTAIN	572	15	25	2	29	141	212	0	0	0	37.1
7	CROSSFIELD MURDOCK	508	13	30	7	23	160	233	0	0	1	46.1
8	CROSSFIELD RAILWAY	428	6	20	5	17	102	150	0	0	0	35.0
9	AIRDRIE RURAL WEST	236	2	9	3	20	63	97	0	0	2	41.9
10	LOCHEND	427	13	17	0	18	108	156	1	0	0	36.5
11/12	GHOST/COCHRANE LAKE	482	29	33	8	26	125	221	2	0	0	45.9
13	MOUNT VISTA ESTATES	557	19	32	7	29	149	236	2	0	1	42.5
14	BIG HILL CREEK	431	10	38	3	21	108	180	0	0	1	42.0
15	BIG HILL/CHERRY VALLEY	419	14	24	3	30	116	187	0	0	0	44.6
16	VALLEYVIEW	710	19	40	5	56	177	297	0	0	0	41.8
17A	WOODLAND	422	10	26	5	44	85	170	0	0	0	40.3
17B	WOODLAND	399	8	28	2	29	103	170	0	0	0	42.6
18A	BEARSPAW ESTATES	366	6	28	4	23	87	148	0	0	0	40.4
18B	BEARSPAW ESTATES	331	9	25	2	26	64	126	0	0	0	38.1
19	ROCKY RIDGE	522	8	26	0	44	112	190	0	0	0	36.4
20	BEARSPAW	371	7	25	3	23	81	139	1	0	0	37.5
21	BEARSPAW VILLAGE	655	21	91	4	51	160	327	1	0	0	49.9
22	JUMPING POUND	345	13	18	0	23	88	142	0	0	0	41.2
23	SPRINGBANK COUNTRY LANE	518	12	65	2	34	129	242	2	0	0	46.7
24A	EMERALD BAY	389	9	39	3	29	83	163	0	0	0	41.9
24B	EMERALD BAY	384	9	47	1	23	78	158	0	0	0	41.1
25	SIBBALD FLATS	472	15	40	1	25	119	200	0	0	1	42.6
26	SPRINGBANK SOUTH	474	19	36	2	27	98	182	0	0	0	38.4
27	SPRINGBANK COUNTRY ESTATES	464	9	36	5	44	86	180	0	0	0	38.8
28A	SPRINGBANK ARTIST VIEW	401	7	31	2	28	58	126	0	0	0	31.4
28B	SPRINGBANK ARTIST VIEW	406	7	29	4	26	83	149	0	0	1	36.9
29A	SPRINGBANK HIGHWAY 8	487	13	62	4	44	111	234	0	0	0	48.0
29B	SPRINGBANK HIGHWAY 8	521	10	41	2	37	147	237	0	0	0	45.5
29C	SPRINGBANK HIGHWAY 8	510	13	53	1	36	112	215	0	0	2	42.5
29D	SPRINGBANK HIGHWAY 8	436	10	32	3	22	111	178	0	1	0	41.1
30	SPRINGBANK	302	7	24	2	29	46	108	0	0	0	35.8
31	SPRINGBANK/PINEBROOK	276	6	30	0	11	48	95	0	0	0	34.4

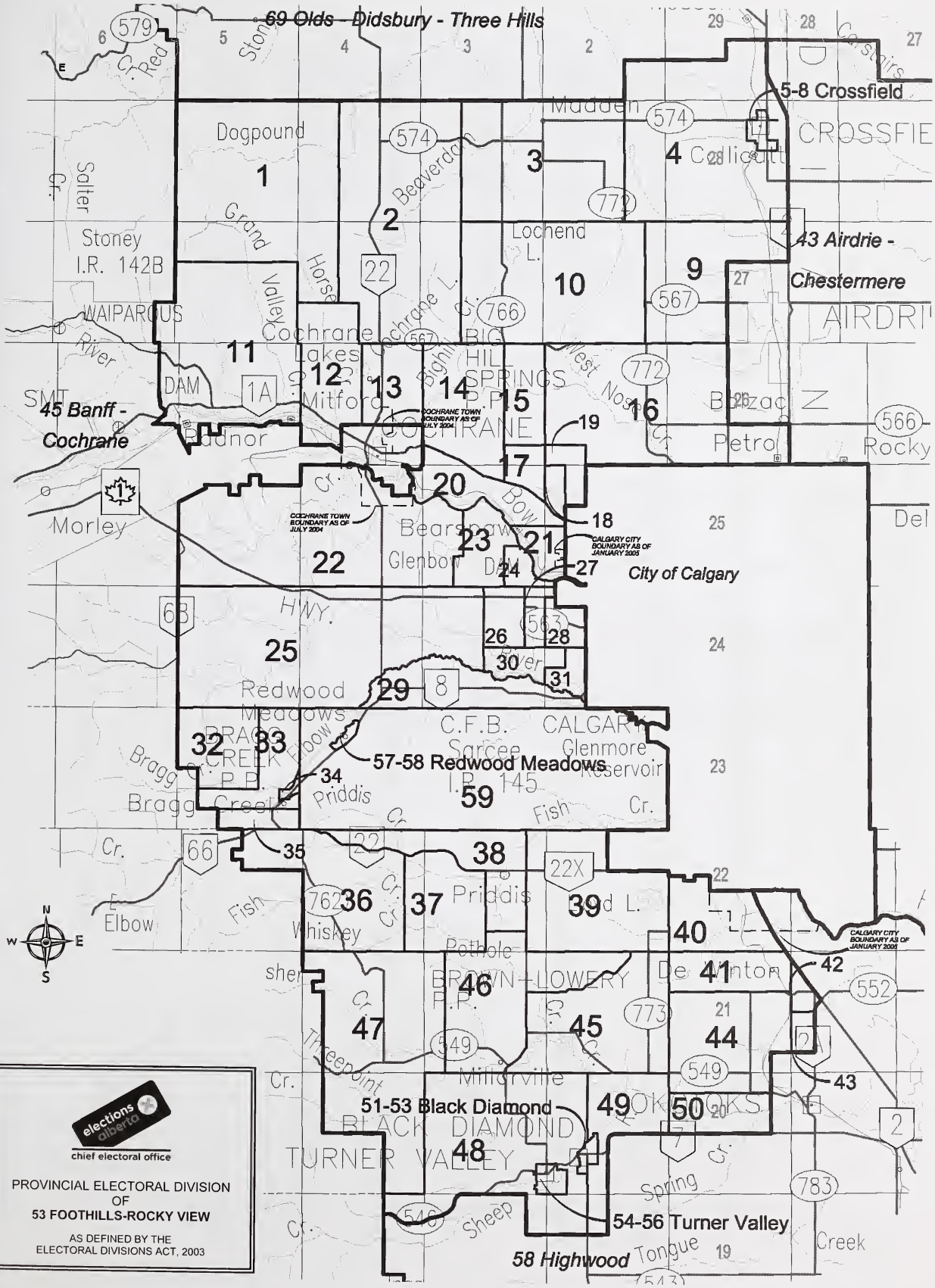

elections alberta
chief electoral office

PROVINCIAL ELECTORAL DIVISION
OF
53 FOOTHILLS-ROCKY VIEW

AS DEFINED BY THE
ELECTORAL DIVISIONS ACT, 2003

Electoral Division of Foothills-Rocky View
General Election Statement of Official Results - March 3, 2008

POLL NUMBER	NAME OF POLL	NAMES ON LIST	LARRY ASHMORE AG	HERB COBURN LIB	RICARDO DE MENEZES NDP	JOSEPH MCMASTER WAP	TED MORTON PC	V	S	D	R	% VOTER TURNOUT
32	SADDLE&SIRLOIN	258	23	51	1	13	40	128	0	0	0	49.6
33	WINTERGREEN	388	20	63	2	25	48	158	0	0	2	41.2
34	BRAGG CREEK	380	32	54	2	10	79	177	0	0	0	46.6
35	ELK VALLEY	334	28	65	1	26	50	170	0	1	1	51.5
36	WHISKEY CREEK	367	21	39	3	37	73	173	0	0	1	47.4
37	PRIDDIS GREENS	376	5	35	9	14	113	176	0	0	0	46.8
38	PRIDDIS	493	18	44	3	35	136	236	0	0	2	48.3
39	LLOYD LAKE	633	22	36	2	27	167	254	0	0	0	40.1
40	CALGARY SOUTH	509	13	29	2	29	129	202	0	0	0	39.7
41	DEWINTON	455	13	25	1	20	115	174	0	0	0	38.2
42/43/44	ALDERSYDE/HIGH RIVER NORTH/HWY 549	465	10	23	5	28	113	179	0	0	0	38.5
45	HIGHWAY 773	511	10	36	0	28	143	217	0	0	0	42.5
46	HIGHWAY 22	468	18	33	6	49	162	268	0	0	0	57.3
47	MILLARVILLE	362	16	38	1	19	103	177	0	0	2	49.4
48	SHEEP RIVER	504	24	23	3	29	131	210	1	0	0	41.7
49/50	NAPTHA/SPRING CREEK	251	9	4	1	16	53	83	0	0	0	33.1
51	EAST BLACK DIAMOND	678	38	36	7	43	156	280	2	0	0	41.3
52	NORTH BLACK DIAMOND	400	22	22	5	29	64	142	0	0	0	35.5
53	SOUTH BLACK DIAMOND	496	25	26	2	28	130	211	0	0	2	42.9
54	NORTH TURNER VALLEY	563	25	52	8	31	151	267	0	0	0	47.4
55	SOUTH TURNER VALLEY	554	28	36	9	32	119	224	0	0	0	40.4
56	EAST TURNER VALLEY	329	20	22	5	11	95	153	0	0	0	46.5
57	REDWOOD MEADOWS SOUTH	359	16	61	4	15	70	166	0	0	0	46.2
58/59	REDWOOD MEADOWS NORTH/TSUU T'INA NATION	484	26	56	3	10	72	167	0	0	2	34.9
60	ADVANCE-BLACK DIAMOND	0	24	28	4	33	104	193	0	1	0	
61	ADVANCE-CROSSFIELD	0	1	8	2	7	81	99	0	1	0	
62	ADVANCE-CALGARY	0	8	43	2	39	135	227	0	0	0	
63	MOBILE-CROSSFIELD	0	0	4	2	3	31	40	0	0	0	
64	MOBILE-BLACK DIAMOND	0	3	7	2	2	52	66	1	1	2	
65	SPECIAL BALLOT	0	6	27	0	6	78	117	0	0	43	
	TOTAL	**26,701**	**937**	**2,200**	**196**	**1,797**	**6,916**	**12,046**	**13**	**5**	**66**	**45.4**

V=Valid Ballots S=Spoiled Ballots D=Declined Ballots R=Rejected Ballots

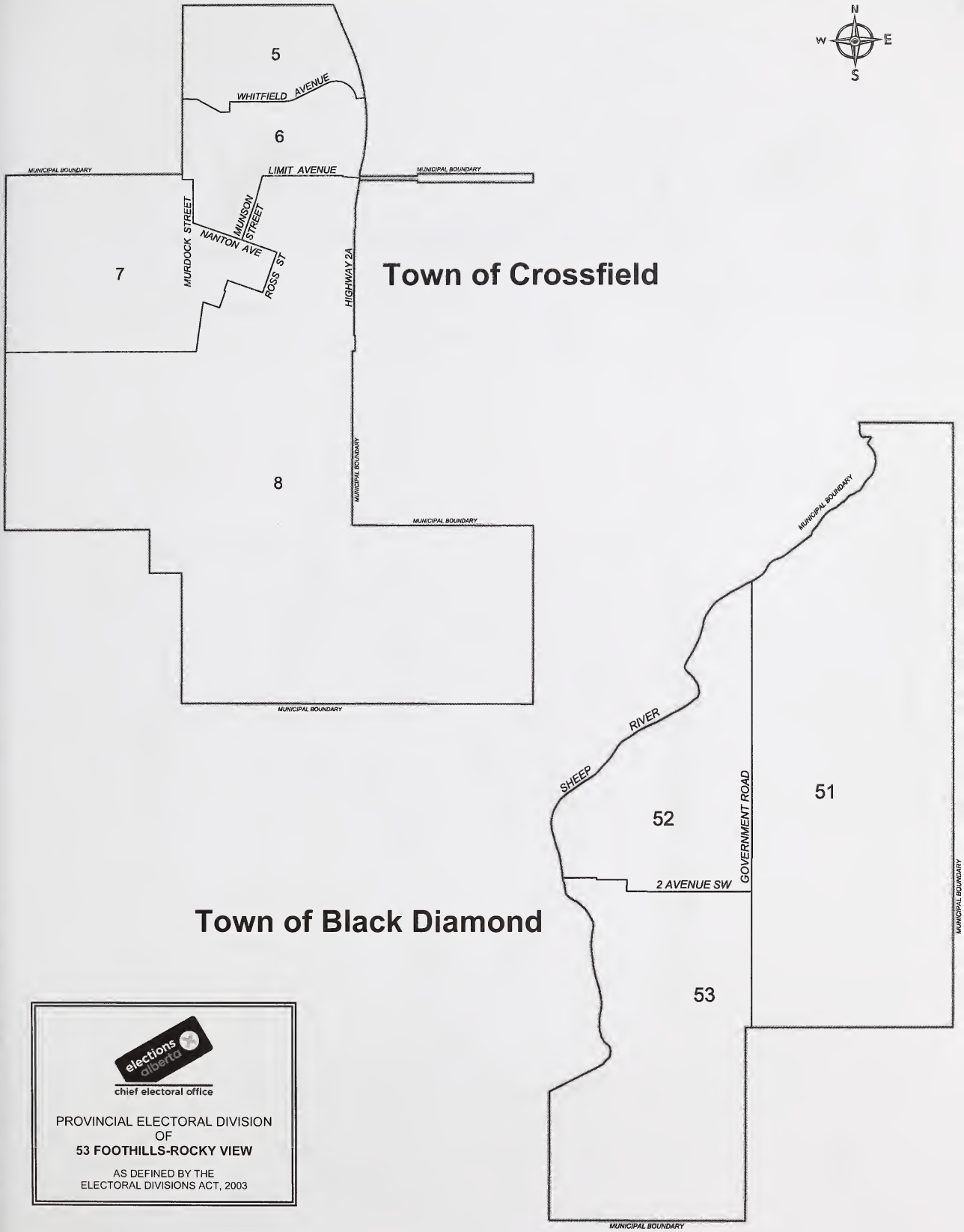

elections alberta
chief electoral office

PROVINCIAL ELECTORAL DIVISION
OF
53 FOOTHILLS-ROCKY VIEW

AS DEFINED BY THE
ELECTORAL DIVISIONS ACT, 2003

Townsite of Redwood Meadows

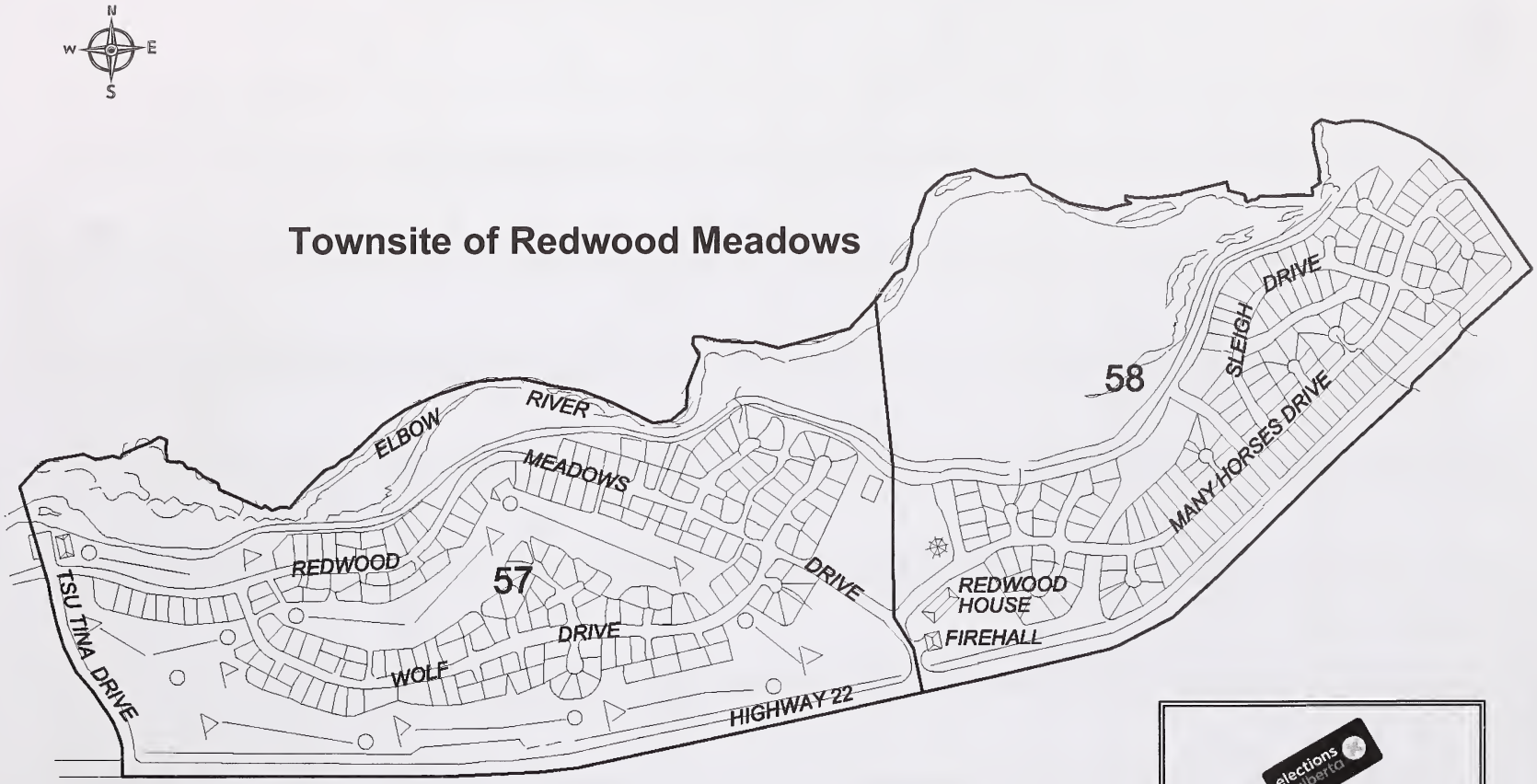

elections alberta
chief electoral office

PROVINCIAL ELECTORAL DIVISION
OF
53 FOOTHILLS-ROCKY VIEW

AS DEFINED BY THE
ELECTORAL DIVISIONS ACT, 2003

Town of Turner Valley

chief electoral office

PROVINCIAL ELECTORAL DIVISION
OF
53 FOOTHILLS-ROCKY VIEW

AS DEFINED BY THE
ELECTORAL DIVISIONS ACT, 2003

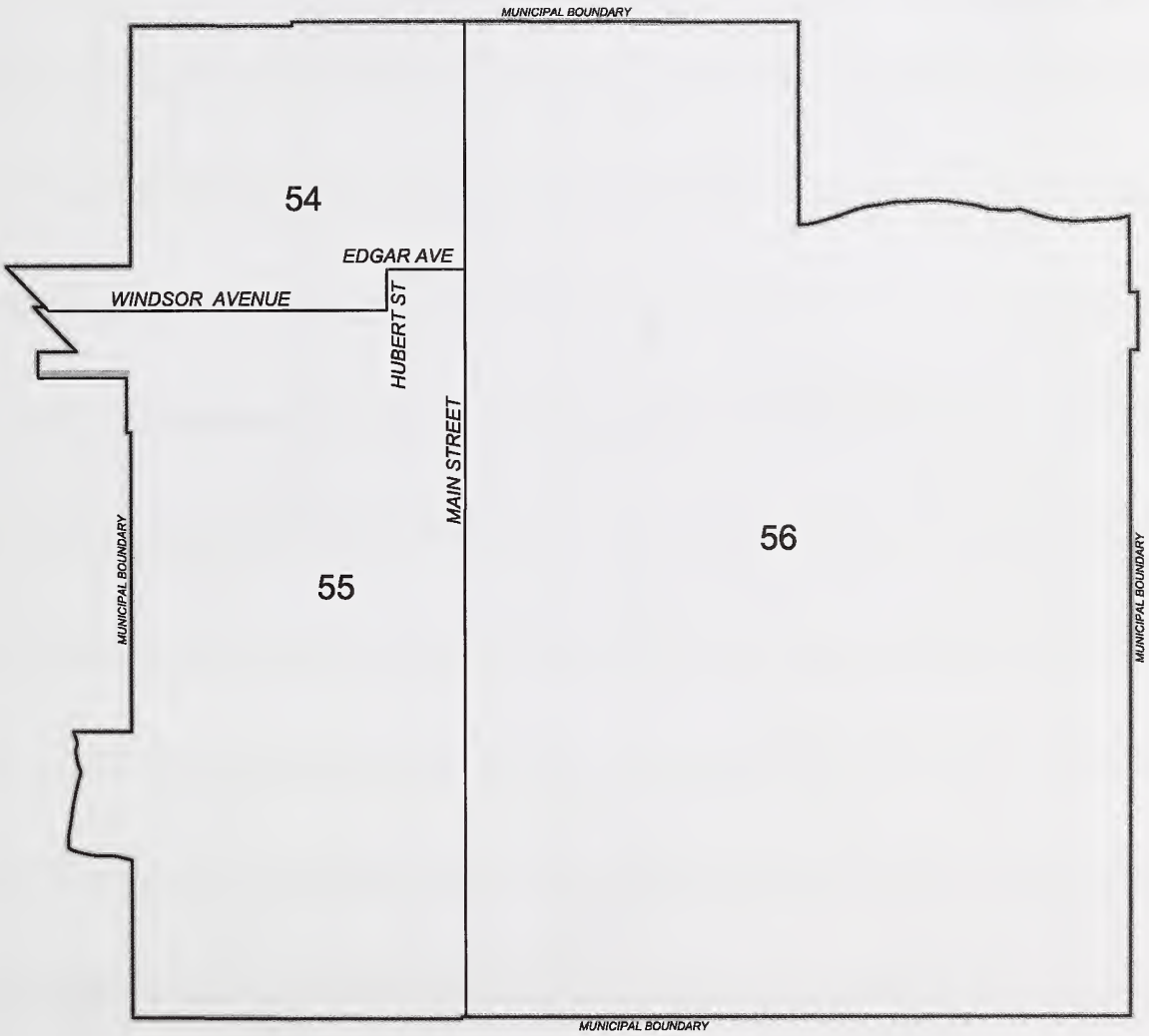

Electoral Division of Fort McMurray-Wood Buffalo
General Election Statement of Official Results - March 3, 2008

POLL NUMBER	NAME OF POLL	NAMES ON LIST	GUY C. BOUTILIER PC	ROSS JACOBS LIB	MEL KRALEY NDP	REGINALD (REG) NORMORE AG	V	S	D	R	% VOTER TURNOUT
1	FORT FITZGERALD	0	0	0	0	0	0	0	0	0	0
2	FORT CHIPEWYAN	591	27	23	14	10	74	0	0	0	12.5
3	FORT MCKAY	149	13	5	4	1	23	0	0	0	15.4
4	SAPRAE CREEK ESTATES	576	119	24	9	8	160	0	0	2	28.1
5	ANZAC	698	95	24	9	14	142	0	0	2	20.6
6	JANVIER	192	10	27	2	5	44	0	0	0	22.9
7	CONKLIN	111	22	18	3	3	46	0	0	0	41.4
8	PRAIRIE CREEK ESTATES	614	40	32	4	4	80	0	0	0	13.0
9	GREENBRIAR BAY	602	37	21	14	8	80	0	0	0	13.3
10	GREY CRES	421	31	20	6	8	65	0	0	3	16.2
11	GRENOBLE CRES	556	41	19	5	4	69	0	0	1	12.6
12	GRANDVIEW CRES	455	36	14	7	4	61	0	0	0	13.4
13	BEACONHILL DRIVE	584	66	18	13	5	102	0	0	0	17.5
14	BEAVERGLEN CLOSE	671	95	39	8	6	148	0	0	0	22.1
15	BEAVERLODGE CLOSE	393	57	16	7	5	85	0	0	1	21.9
16	WATERWAYS	511	51	23	9	4	87	0	0	0	17.0
17	PENHORWOOD ST	792	50	36	8	4	98	0	0	0	12.4
18	HOSPITAL ST	489	58	20	12	9	99	0	0	0	20.2
19	ALBERTA DRIVE	463	79	20	15	3	117	0	0	1	25.5
20	POND CRES	464	31	16	8	11	66	0	0	0	14.2
21	KEYANO HOUSING	595	40	16	5	1	62	0	0	0	10.4
22/24	RIVER SIDE MANOR/CLEARWATER APTS	704	34	17	8	1	60	0	0	0	8.5
23/25	HILL DRIVE/CARRINGTON PROMENADE	979	78	34	5	3	120	0	0	2	12.5
26/27	RIVER PARK GLEN/MACDONALD AVE	510	6	9	6	2	23	0	0	1	4.7
28	CHARLES AVE APTS	505	7	5	2	3	17	0	0	0	3.4
29	GRAYLING TERRACE	401	48	23	4	3	78	0	0	0	19.5
30	ATHABASCA CRES	455	53	15	6	6	80	0	0	0	17.6
31/33	201 ABASAND DRIVE/401 RAVINE PARK	1,052	51	35	16	3	105	0	0	0	10.0
32	HILLVIEW PARK	428	33	13	12	6	64	0	0	0	15.0
34	ATHABASCA AVE	709	70	36	9	5	120	0	0	2	17.2
35	TIMBERLINE DRIVE	543	74	30	8	3	115	0	0	0	21.2
36	ROSS HAVEN DRIVE	618	108	39	14	6	167	0	0	0	27.0
37	SITKA DRIVE	546	47	21	5	2	75	0	0	0	13.7
38	SIFTON AVE	493	71	25	5	3	104	0	0	0	21.1
39	SILVERSPRINGS DRIVE	443	48	23	7	2	80	0	0	0	18.1
40	WOODLAND DRIVE	558	50	34	5	4	93	0	0	0	16.7
41	CEDARWOODS	693	68	25	5	6	104	0	0	1	15.2
42	HILLCREST DRIVE	493	77	24	16	4	121	0	0	0	24.5
43	SIGNAL HILL PLACE	456	30	16	9	2	57	0	0	0	12.5
44	WINDSOR DRIVE	613	94	43	7	5	149	0	0	0	24.3
45	WOLVERINE DRIVE	442	84	21	9	1	115	1	0	0	26.0
46	DEEP ROAD	536	91	23	10	6	130	0	0	1	24.4
47	CARDINAL DRIVE	439	72	24	7	2	105	0	0	1	24.1
48	STROUD BAY	353	18	5	5	3	31	0	0	0	8.8
49	TUNDRA DRIVE	491	80	30	11	4	125	0	0	0	25.5
50	WOOD BUFFALO WAY	651	107	26	4	2	139	1	0	0	21.4
51	WILLIAMS DRIVE	696	91	47	12	4	154	0	0	1	22.3
52	MACLAREN CRES	458	87	33	10	6	136	0	0	0	29.7
53	FULLERTON DR	781	105	44	16	2	167	0	0	0	21.4
54	KENNEDY CRES	588	97	26	13	6	142	0	0	4	24.8
55	BURTON ESTATES	575	134	50	4	2	190	0	0	0	33.0

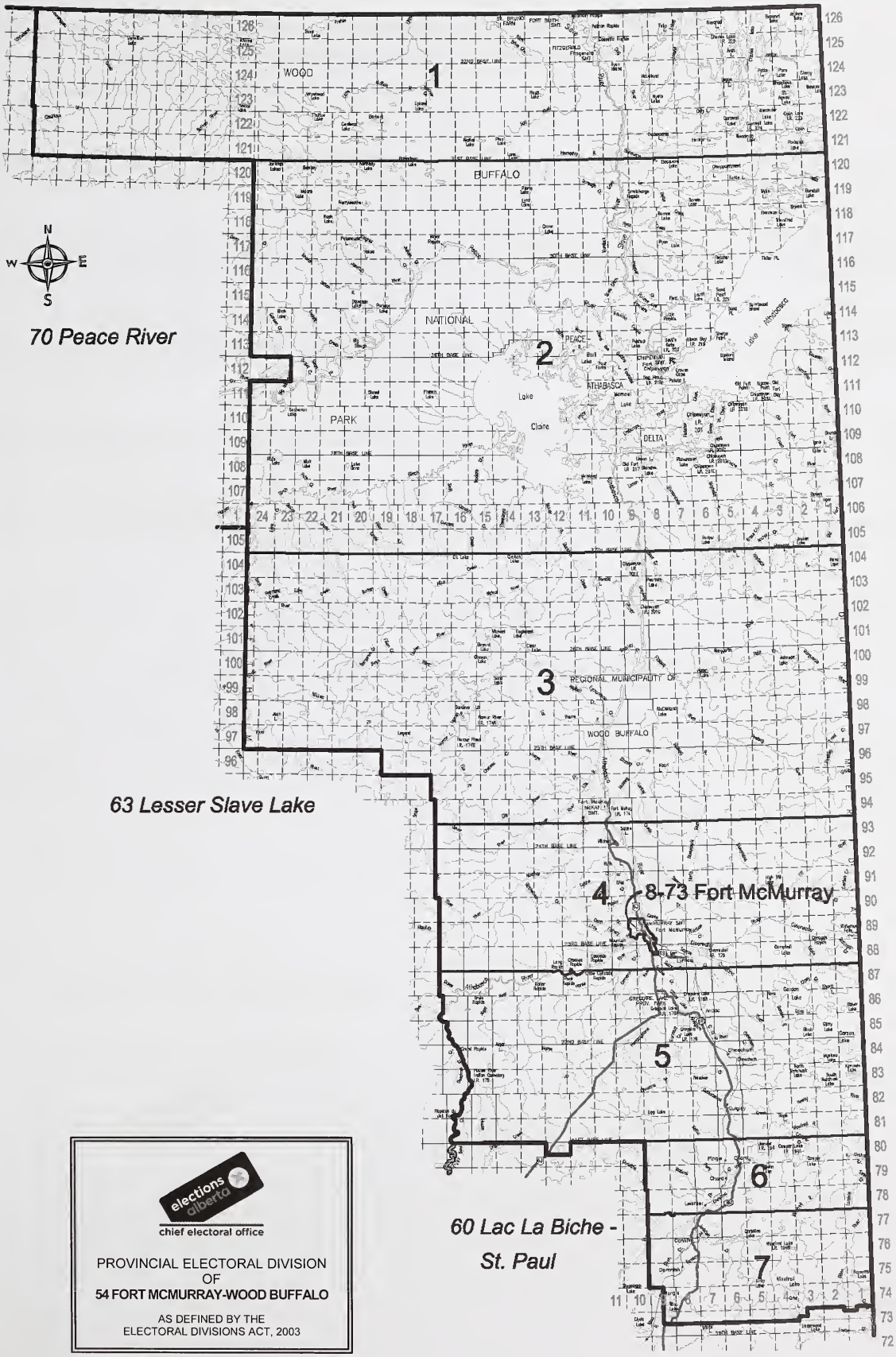

elections alberta
chief electoral office

PROVINCIAL ELECTORAL DIVISION
OF
54 FORT MCMURRAY-WOOD BUFFALO

AS DEFINED BY THE
ELECTORAL DIVISIONS ACT, 2003

Electoral Division of Fort McMurray-Wood Buffalo
General Election Statement of Official Results - March 3, 2008

POLL NUMBER	NAME OF POLL	NAMES ON LIST	GUY C. BOUTILIER PC	ROSS JACOBS LIB	MEL KRALEY NDP	REGINALD (REG) NORMORE AG	V	S	D	R	% VOTER TURNOUT
56	BOISVERT PLACE	460	81	18	1	3	103	0	0	0	22.4
57	BACON PLACE	636	125	35	5	2	167	0	0	1	26.4
58	BEATON PLACE	506	77	30	6	2	115	0	0	0	22.7
59	BURNS PLACE	538	98	31	7	2	138	0	0	0	25.7
60/73	LAKEWOOD ESTATES/SANDPIPER PLACE	991	108	41	20	8	177	0	0	0	17.9
61	CREE ROAD	555	47	19	3	0	69	0	0	0	12.4
62	BEAR RIDGE ESTATES	576	53	19	5	1	78	0	0	0	13.5
63	CARTIER PARK	344	34	10	3	1	48	0	0	0	14.0
64	DIEFENBAKER DRIVE	811	52	14	5	5	76	0	0	0	9.4
65	ARCHIBALD CLOSE	586	54	26	3	4	87	0	0	0	14.8
66	HARPE WAY	455	20	10	5	3	38	0	0	0	8.4
67	MORGAN HEIGHTS	561	44	12	1	3	60	0	0	0	10.7
68	PARSONS CREEK	457	53	19	2	1	75	0	0	0	16.4
69	PACIFIC PLACE	325	40	9	5	4	58	0	0	0	17.8
70/71	PROSPECT POINT/PAQUETTE PLACE	649	96	53	6	7	162	0	0	0	25.0
72	PINE PLACE	468	48	13	9	2	72	0	0	0	15.4
74	ADVANCE-FORT MCMURRAY		389	121	39	19	568	0	0	1	
75	ADVANCE-FORT CHIPEWYAN		9	17	2	2	30	0	0	0	
76	MOBILE-FORT MCMURRAY		31	12	4	4	51	0	0	0	
77	SPECIAL BALLOT		49	22	7	3	81	0	0	0	
	TOTAL	**36,054**	**4,519**	**1,758**	**550**	**300**	**7,127**	**2**	**0**	**25**	**19.8**

V=Valid Ballots **S=Spoiled Ballots** **D=Declined Ballots** **R=Rejected Ballots**

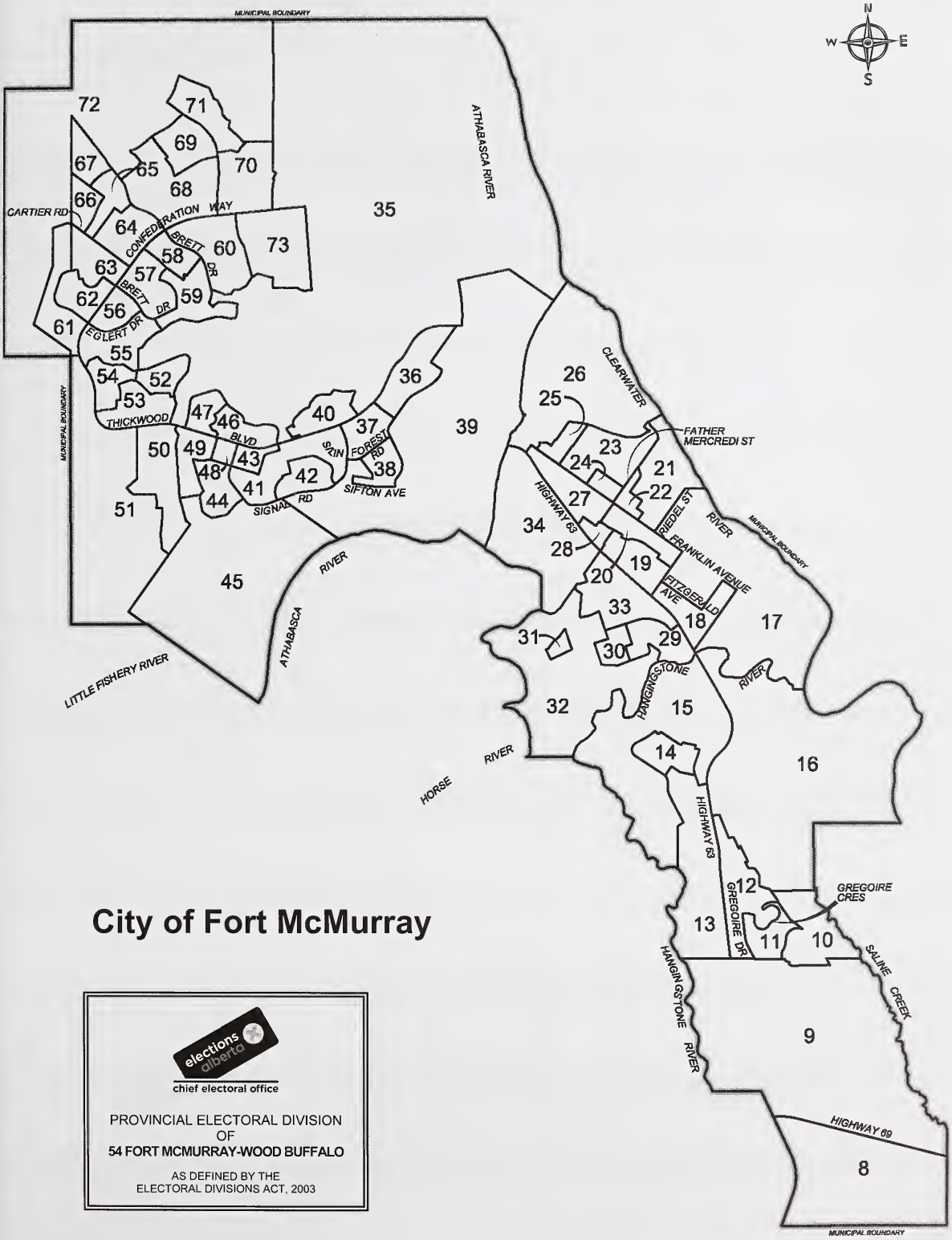

City of Fort McMurray

elections alberta
chief electoral office

PROVINCIAL ELECTORAL DIVISION
OF
54 FORT MCMURRAY-WOOD BUFFALO

AS DEFINED BY THE
ELECTORAL DIVISIONS ACT, 2003

Electoral Division of Fort Saskatchewan-Vegreville
General Election Statement of Official Results - March 3, 2008

POLL NUMBER	NAME OF POLL	NAMES ON LIST	CLAYTON MARSDEN NDP	RYAN SCHEIE AG	ED STELMACH PC	EARL J. WOODS LIB	V	S	D	R	% VOTER TURNOUT
1	VIKING RURAL	175	6	0	71	3	80	0	0	0	45.7
2	LAVOY & RURAL	320	8	5	139	13	165	0	0	1	51.9
3	VEGREVILLE RURAL NORTH	334	14	5	139	18	176	0	0	0	52.7
4	VEGREVILLE NORTH WEST	466	18	3	171	17	209	0	0	0	44.8
5	VEGREVILLE NORTH EAST	556	18	8	190	11	227	0	0	0	40.8
6	VEGREVILLE N & NE	582	9	4	229	26	268	1	0	0	46.0
7	VEGREVILLE EAST	316	19	4	82	21	126	0	0	0	39.9
8	VEGREVILLE CENTRAL	380	6	9	104	16	135	0	0	0	35.5
9	VEGREVILLE WEST CENTRAL	367	12	3	102	15	132	0	0	0	36.0
10	VEGREVILLE WEST	172	7	3	137	24	171	1	0	0	99.4
11	VEGREVILLE SW	385	11	1	91	11	114	0	0	0	29.6
12	VEGREVILLE SE	450	10	12	151	24	197	0	0	0	43.8
13	VEGREVILLE SOUTH	458	17	5	197	19	238	0	0	0	52.0
14	VEGREVILLE RURAL SOUTH	417	25	5	197	10	237	0	0	0	56.8
15	BRUCE AND RURAL	376	25	5	127	13	170	0	0	0	45.2
16	HOLDEN RURAL	383	17	1	142	15	175	0	0	3	46.5
17	HOLDEN	338	13	8	95	20	136	0	0	0	40.2
18	RYLEY RURAL	307	13	5	144	16	178	0	0	0	58.0
19	RYLEY	359	14	9	149	16	188	0	0	0	52.4
20	TOFIELD RURAL SOUTH	471	26	16	204	13	259	1	0	0	55.0
21	MINISTIK	613	28	21	190	29	268	0	0	0	43.7
22	ELK ISLAND PARK SOUTH	290	13	13	103	20	149	0	0	0	51.4
23	TOFIELD - WEST	461	23	8	149	13	193	0	0	0	41.9
24	TOFIELD CENTRAL	454	22	8	161	23	214	0	0	0	47.1
25	TOFIELD - EAST	480	18	11	226	17	272	0	0	1	56.9
26	TOFIELD RURAL NORTH	567	25	21	210	21	277	0	0	0	48.9
27	MUNDARE RURAL SOUTH	401	9	8	155	12	184	0	0	0	45.9
28	TOWN OF MUNDARE	587	18	9	219	25	271	0	0	0	46.2
29	MUNDARE RURAL NORTH	309	14	1	164	11	190	0	0	0	61.5
30	ELK ISLAND PARK EAST	374	14	14	143	15	186	0	0	0	49.7
31	CHIPMAN & RURAL	429	31	11	176	17	235	1	0	0	54.8
32	BRUDERHEIM RURAL	316	12	3	146	5	166	0	0	0	52.5
33	BRUDERHEIM S & W	437	32	14	131	14	191	0	0	1	43.9
34	BRUDERHEIM N & E	433	26	3	133	12	174	0	0	0	40.2
35	LAMONT WEST	491	15	4	149	5	173	1	0	0	35.2
36	LAMONT CENTRAL	397	20	8	145	13	186	2	0	0	46.9
37	LAMONT EAST	488	17	7	223	11	258	0	0	0	52.9
38	LAMONT RURAL- N, E & S	502	16	13	221	26	276	0	0	0	55.0
39	ANDREW RURAL SOUTH	242	5	0	117	7	129	0	0	0	53.3
40	ANDREW	385	14	6	177	13	210	0	0	0	54.5
41	ANDREW RURAL - N, E & W	315	8	8	169	9	194	0	0	0	61.6
42	SKARO DISTRICT	329	10	7	148	6	171	0	0	1	52.3
43	HIGHWAY 15 NORTH	138	3	0	38	4	45	0	0	0	32.6
44	JOHN PAUL II	790	19	13	223	26	281	0	0	0	35.6
45	JOHN PAUL II	465	19	1	78	18	116	0	0	1	25.2
46	FORT JUNIOR HIGH	439	18	3	102	23	146	0	0	0	33.3
47	FORT JUNIOR HIGH	436	22	7	61	15	105	0	0	0	24.1
48	FORT JUNIOR HIGH	890	23	12	267	32	334	1	0	0	37.5
49	JOHN PAUL II	477	22	8	119	32	181	0	0	0	37.9
50	JOHN PAUL II	396	14	5	92	12	123	1	0	0	31.1
51	JOHN PAUL II	501	22	3	161	16	202	0	0	0	40.3

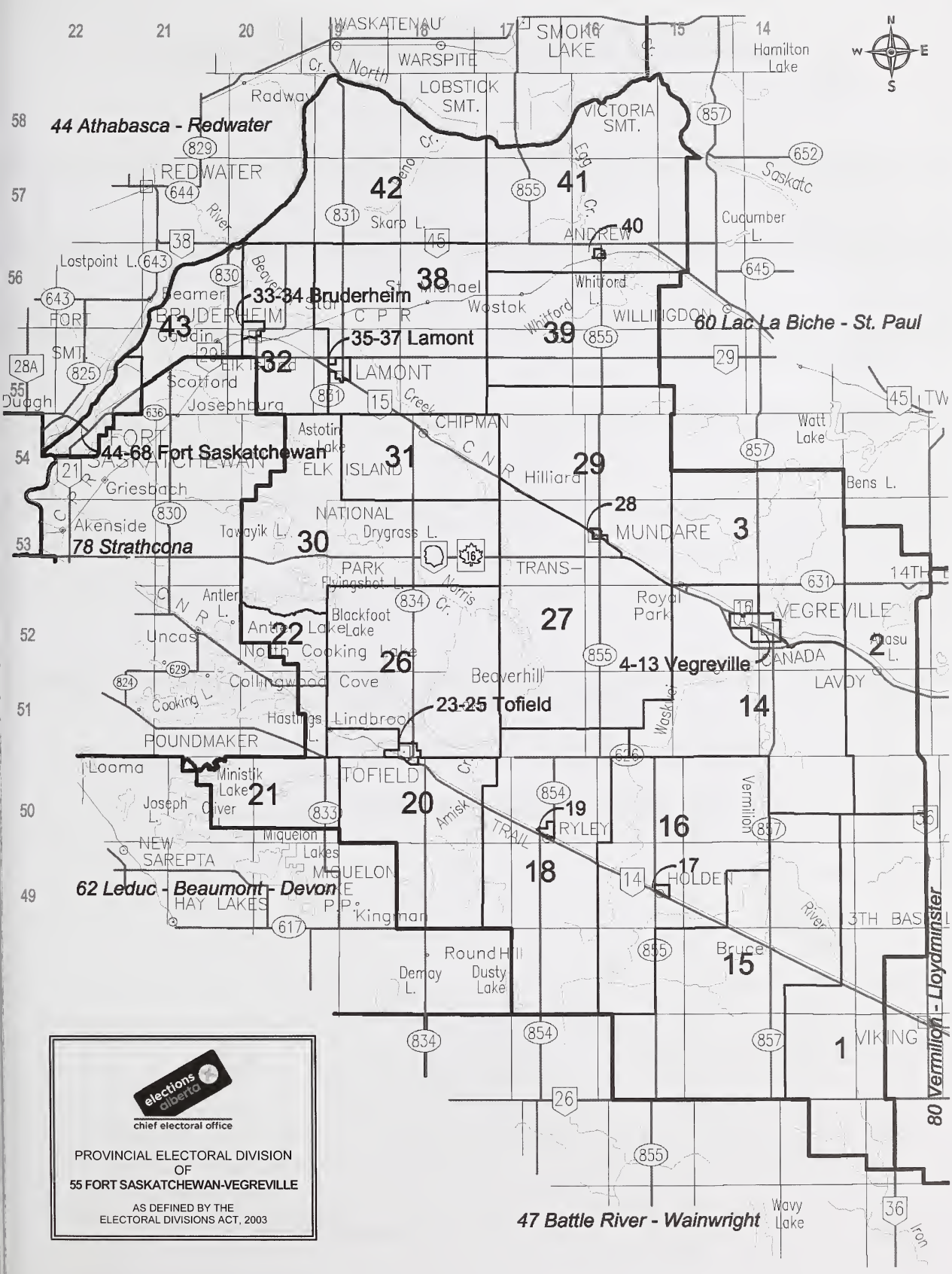
44 Athabasca - Redwater
33-34 Bruderheim
35-37 Lamont
60 Lac La Biche - St. Paul
44-68 Fort Saskatchewan
78 Strathcona
4-13 Vegreville
23-25 Tofield
62 Leduc - Beaumont - Devon
47 Battle River - Wainwright
80 Vermilion - Lloydminster
42
41
40
38
43
39
32
31
29
28
3
30
27
22
26
2
14
21
20
19
16
18
17
15
1
WASKATENAU
SMOKY LAKE
WARSPITE
LOBSTICK SMT.
VICTORIA SMT.
REDWATER
ANDREW
BRUDERHEIM
LAMONT
CHIPMAN
FORT SASKATCHEWAN
ELK ISLAND
NATIONAL PARK
MUNDARE
VEGREVILLE
LAVOY
POUNDMAKER
TOFIELD
RYLEY
HOLDEN
MIQUELON LAKE P.P.
HAY LAKES
VIKING
Hamilton Lake
Radway
Lostpoint L.
Beaverhill
Star
Wostok
Whitford L.
WILLINGDON
Cucumber L.
Skaro L.
Scotford
Josephburg
Astotin Lake
Griesbach
Akenside
Tawayik L.
Drygrass L.
Flyingshot L.
Hilliard
Watt Lake
Bens L.
Royal Park
Antler L.
Blackfoot Lake
Uncas
North Cooking Lake
Collingwood Cove
Beaverhill
Cooking L.
Hastings L.
Lindbrook
Looma
Ministik Lake
Joseph L.
Miquelon Lakes
NEW SAREPTA
Kingman
Round Hill
Demay L.
Dusty Lake
Bruce
Wavy Lake
Vermilion
Waskatenau
Amisk
Morris
Egg Cr.
Saskatc
Duagh
Beaver
Iron
TRANS-CANADA
TRAIL
14TH
13TH BASE L
elections alberta
chief electoral office
PROVINCIAL ELECTORAL DIVISION
OF
55 FORT SASKATCHEWAN-VEGREVILLE
AS DEFINED BY THE
ELECTORAL DIVISIONS ACT, 2003

Electoral Division of Fort Saskatchewan-Vegreville
General Election Statement of Official Results - March 3, 2008

POLL NUMBER	NAME OF POLL	NAMES ON LIST	CLAYTON MARSDEN NDP	RYAN SCHEIE AG	ED STELMACH PC	EARL J. WOODS LIB	V	S	D	R	% VOTER TURNOUT
52	RUDOLPH HENNIG	364	18	5	109	18	150	0	0	0	41.2
53	RUDOLPH HENNIG	433	18	13	133	20	184	0	0	0	42.5
54	RUDOLPH HENNIG	374	20	11	106	16	153	0	0	0	40.9
55	RUDOLPH HENNIG	789	27	13	106	19	165	0	0	0	20.9
56	POPE JOHN	360	14	7	118	13	152	0	0	1	42.5
57	POPE JOHN	436	19	6	132	20	177	1	0	0	40.6
58	POPE JOHN	320	15	7	102	11	135	0	0	0	42.2
59	POPE JOHN	429	19	5	119	28	171	0	0	0	39.9
60	POPE JOHN	315	7	4	113	11	135	0	0	0	42.9
61	JAMES MOWAT	416	17	8	87	18	130	0	0	0	31.3
62	JAMES MOWAT	424	25	11	122	21	179	0	0	0	42.2
63	JAMES MOWAT	327	10	10	80	22	122	2	0	0	37.3
64	JAMES MOWAT	401	10	13	115	30	168	0	0	0	41.9
65	WESTPARK	545	11	18	207	26	262	0	0	0	48.1
66	WESTPARK	552	25	7	173	27	232	1	0	0	42.0
67	WESTPARK	629	19	7	234	43	303	0	0	0	48.2
68	WESTPARK	955	35	9	161	41	246	0	0	0	25.8
69	ADVANCE-VEGREVILLE		21	6	324	34	385	0	0	0	
70	ADVANCE-FORT SASKATCHEWAN		28	11	333	47	419	0	0	2	
71	MOBILE-VEGREVILLE		6	2	128	13	149	0	0	8	
72	MOBILE-FORT SASKATCHEWAN		14	6	156	22	198	0	0	1	
73	MOBILE-ANDREW/LAMONT		3	2	80	2	87	0	0	0	
74	MOBILE-MUNDARE		1	0	47	2	50	0	0	0	
75	MOBILE-HOLDEN/TOFIELD		8	2	70	6	86	0	1	0	
76	SPECIAL BALLOT		3	7	157	10	177	0	0	29	
	TOTAL	**29,513**	**1,233**	**551**	**11,169**	**1,343**	**14,296**	**13**	**1**	**49**	**48.6**

V=Valid Ballots **S=Spoiled Ballots** **D=Declined Ballots** **R=Rejected Ballots**

City of Fort Saskatchewan

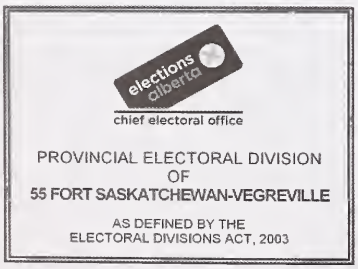

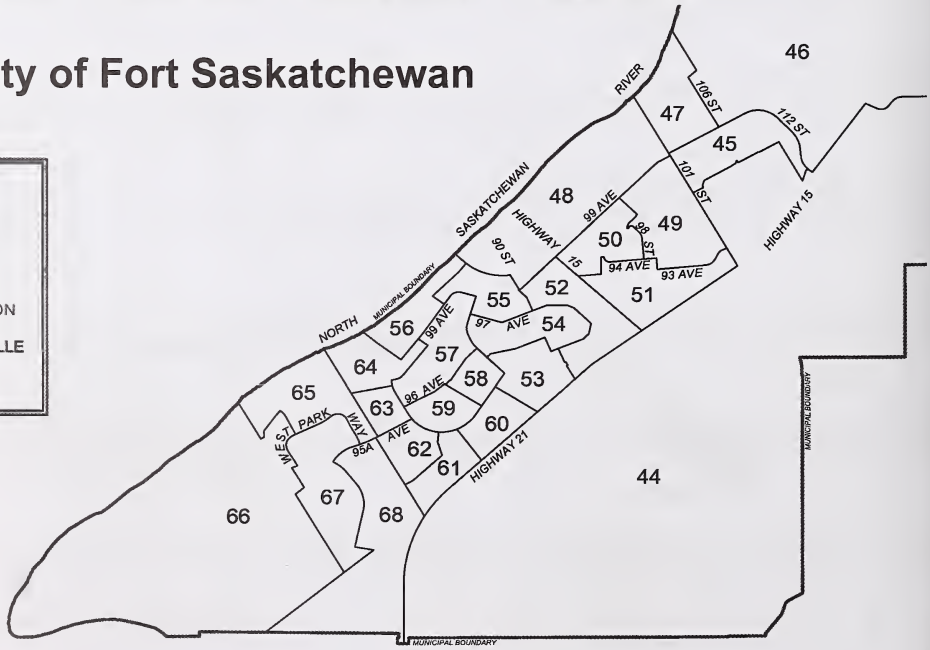

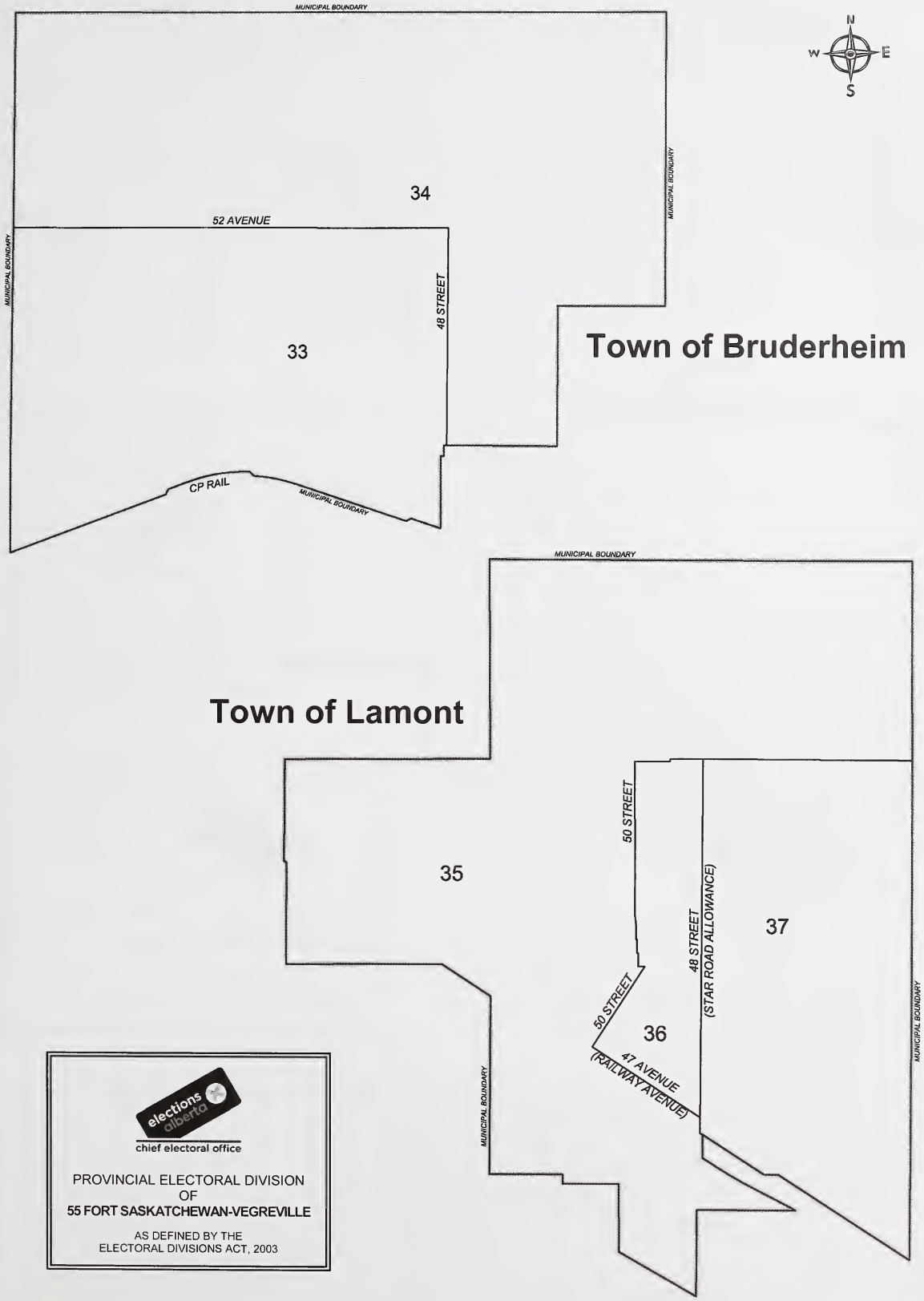
MUNICIPAL BOUNDARY
N
W
E
S
34
52 AVENUE
MUNICIPAL BOUNDARY
MUNICIPAL BOUNDARY
48 STREET
33
Town of Bruderheim
CP RAIL
MUNICIPAL BOUNDARY
MUNICIPAL BOUNDARY
Town of Lamont
35
50 STREET
48 STREET
(STAR ROAD ALLOWANCE)
37
50 STREET
36
47 AVENUE
(RAILWAY AVENUE)
MUNICIPAL BOUNDARY
MUNICIPAL BOUNDARY
elections alberta
chief electoral office
PROVINCIAL ELECTORAL DIVISION
OF
55 FORT SASKATCHEWAN-VEGREVILLE
AS DEFINED BY THE
ELECTORAL DIVISIONS ACT, 2003

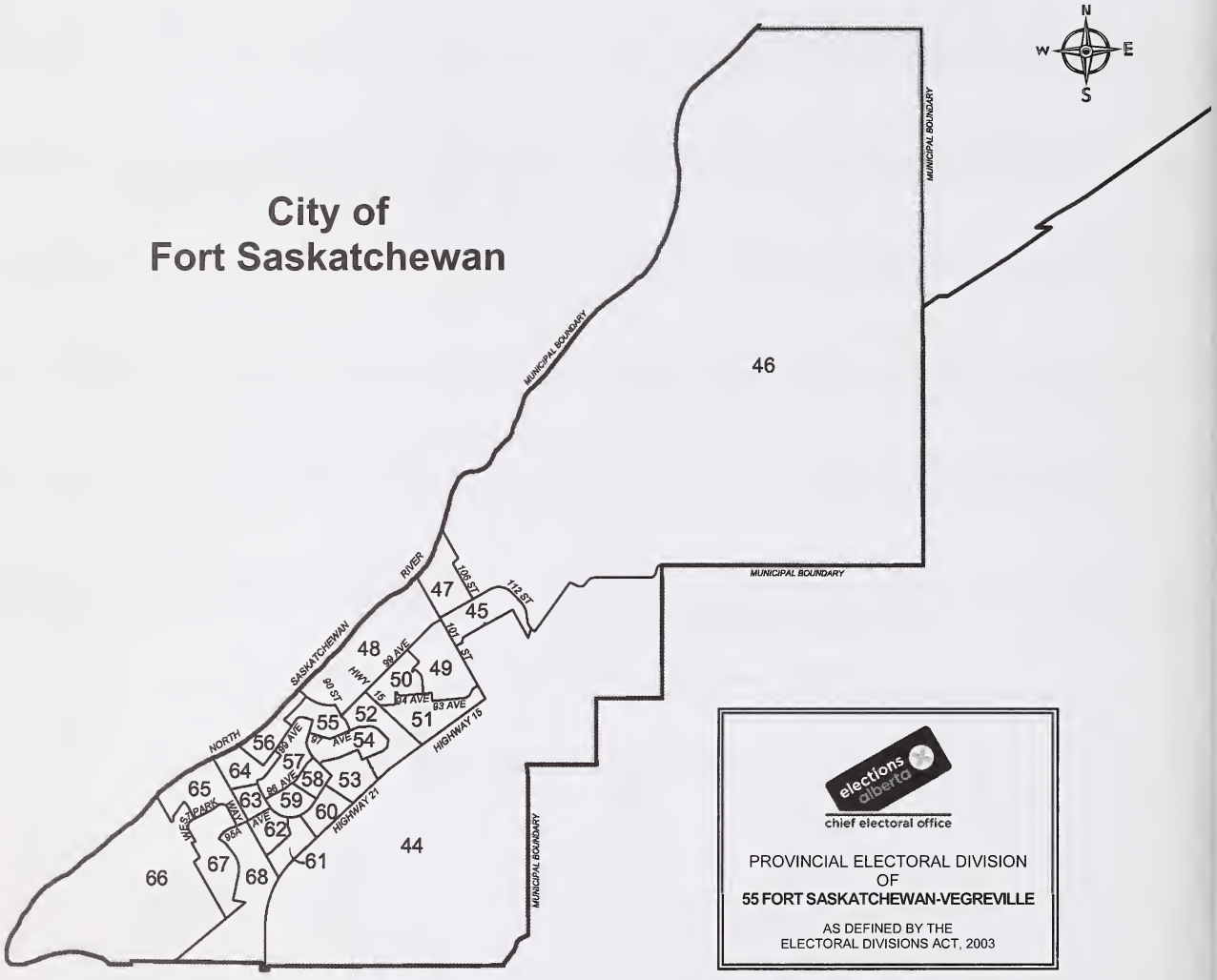
City of
Fort Saskatchewan
N
W
E
S
MUNICIPAL BOUNDARY
MUNICIPAL BOUNDARY
MUNICIPAL BOUNDARY
MUNICIPAL BOUNDARY
46
47
45
48
49
50
51
52
53
54
55
56
57
58
59
60
61
62
63
64
65
66
67
68
44
SASKATCHEWAN
RIVER
NORTH
SASKATCHEWAN
HWY 15
HIGHWAY 15
HIGHWAY 21
WEST PARK
WAY
98A AVE
99 AVE
97 AVE
96 AVE
94 AVE
93 AVE
98 AVE
90 ST
101 ST
108 ST
112 ST
elections alberta
chief electoral office
PROVINCIAL ELECTORAL DIVISION
OF
55 FORT SASKATCHEWAN-VEGREVILLE
AS DEFINED BY THE
ELECTORAL DIVISIONS ACT, 2003

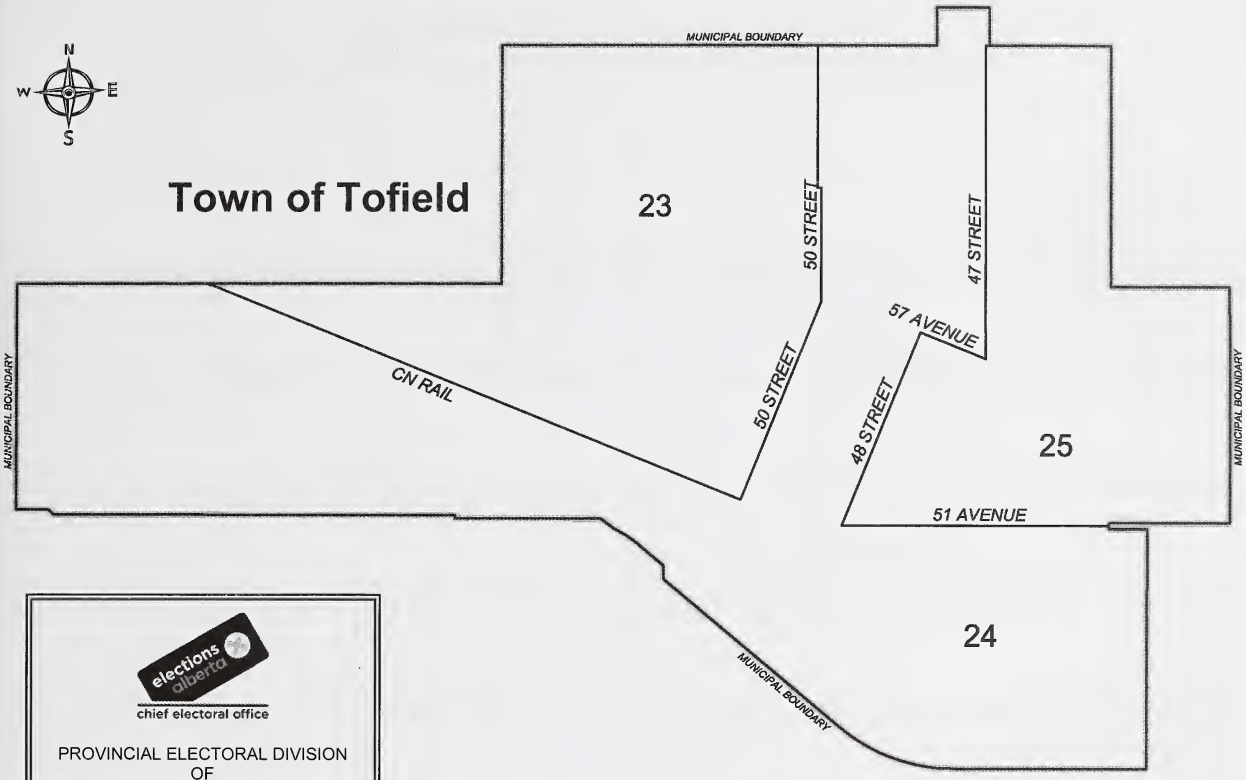

elections alberta
chief electoral office

PROVINCIAL ELECTORAL DIVISION
OF
55 FORT SASKATCHEWAN-VEGREVILLE

AS DEFINED BY THE
ELECTORAL DIVISIONS ACT, 2003

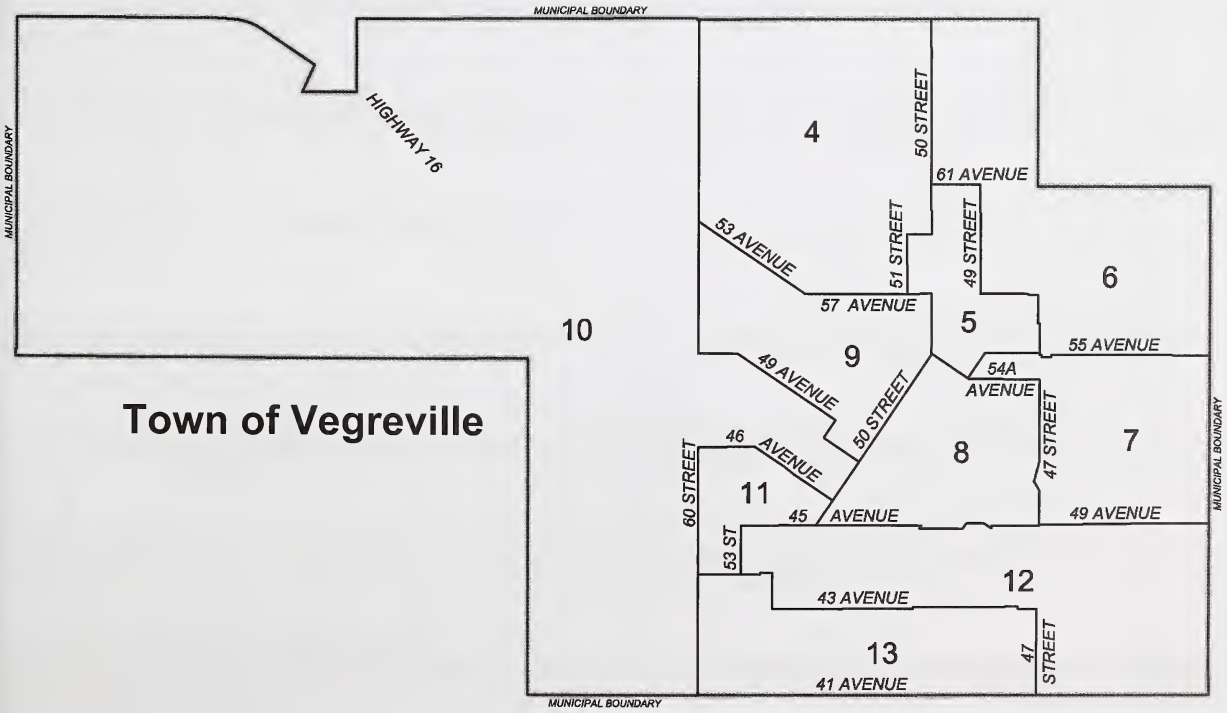

Electoral Division of Grande Prairie-Smoky
General Election Statement of Official Results - March 3, 2008

POLL NUMBER	NAME OF POLL	NAMES ON LIST	JOHN A. CROKEN LIB	MEL KNIGHT PC	TODD LOEWEN WAP	NEIL R.M. PEACOCK NDP	REBECCA VILLEBRUN AG	V	S	D	R	% VOTER TURNOUT
1	FOX CREEK	275	11	39	17	4	3	74	0	0	0	26.9
2	FOX CREEK CENTRAL	460	9	67	18	6	3	103	0	0	0	22.4
3	FOX CREEK NE	294	9	68	10	0	1	88	1	0	0	29.9
4	FOX CREEK NW	299	13	54	18	3	2	90	0	0	0	30.1
5	LITTLE SMOKY	388	11	89	55	7	4	166	0	0	0	42.8
6	VALLEYVIEW SOUTH	316	7	81	35	5	2	130	0	0	0	41.1
7	SUNSET HOUSE/SWEATHOUSE	275	7	50	47	10	1	115	0	0	0	41.8
8	TOWN OF VALLEYVIEW NW	369	22	79	28	14	0	143	1	0	0	38.8
9	TOWN OF VALLEYVIEW NE	388	23	102	14	15	5	159	0	0	1	41.2
10	TOWN OF VALLEYVIEW SE	356	13	81	23	10	4	131	1	0	0	36.8
11	VALLEYVIEW RURAL N	387	12	127	36	10	7	192	0	0	0	49.6
12	NEW FISH CREEK	260	5	57	38	8	2	110	0	0	0	42.3
13	CALAIS NORTH	444	25	37	12	5	4	83	1	0	0	18.7
14	CALAIS SOUTH	222	22	19	9	3	1	54	0	0	0	24.3
15	STURGEON/CLARKSON	178	9	29	14	5	6	63	0	0	0	35.4
16	CROOKED CREEK	354	5	41	19	8	2	75	2	0	0	21.2
17	DEBOLT	256	12	77	13	15	7	124	0	0	1	48.8
18	GOODWIN	127	7	34	8	5	1	55	0	0	0	43.3
19	NORTH DEBOLT	188	10	35	9	9	3	66	0	0	0	35.1
20	BEZANSON	471	17	126	20	17	7	187	0	0	0	39.7
21	CRYSTAL CREEK	310	10	84	12	9	4	119	0	0	1	38.7
22	BAD HEART/TEEPEE CREEK	512	8	121	22	29	4	184	0	0	0	35.9
23	SEXSMITH RURAL NORTH	540	25	101	41	34	6	207	0	0	0	38.3
24	SEXSMITH RURAL SOUTH	441	15	123	26	31	3	198	0	0	0	44.9
25	TOWN OF SEXSMITH E	517	18	81	34	12	2	147	0	0	0	28.4
26	TOWN OF SEXSMITH W	410	18	61	16	9	3	107	0	0	0	26.1
27	TOWN OF SEXSMITH N	378	12	75	25	8	4	124	0	0	0	32.8
28	CLAIRMONT RURAL	398	11	120	14	10	7	162	0	0	0	40.7
29	CLAIRMONT NW	491	12	38	5	9	2	66	0	0	0	13.4
30	CLAIRMONT NORTH	552	16	63	13	14	3	109	0	0	0	19.7
31	CLAIRMONT SOUTH	321	14	49	3	12	0	78	0	0	0	24.3
32	FIVE MILE	541	23	114	18	13	11	179	1	0	1	33.3
33	PINEVALLEY	449	13	96	12	15	5	141	0	0	0	31.4
34	MOBILE PARKS	194	5	22	5	4	1	37	0	0	0	19.1
35	ROYAL OAKS N	586	26	85	14	21	2	148	0	0	0	25.3
36	ROYAL OAKS	490	10	80	8	7	3	108	1	0	0	22.0
37	SCENIC RIDGE	519	14	44	7	11	1	77	0	0	0	14.8
38	LAKELAND	321	11	18	2	2	0	33	0	0	0	10.3
39	CENTENNIAL PARK	445	13	47	14	15	3	92	0	0	0	20.7
40	CRYSTAL ESTATES W	308	10	43	7	4	3	67	0	0	0	21.8
41	CRYSTAL ESTATES N	392	21	50	15	12	7	105	0	0	0	26.8
42	CRYSTAL VILLAGE	363	16	25	5	12	0	58	0	0	0	16.0
43	CRYSTAL RIDGE ROAD SE	317	6	27	8	9	4	54	0	0	0	17.0
44	CRYSTAL RIDGE	501	17	61	11	14	6	109	0	1	0	22.0
45	CRYSTAL LAKE	540	13	73	10	17	3	116	0	0	0	21.5
46	CRYSTAL LAKE ESTATES	309	16	37	0	2	5	60	0	0	0	19.4
47	CRYSTAL ESTATES S	473	18	68	21	14	5	126	0	0	0	26.6
48	WESTGATE W	231	7	12	1	0	1	21	0	0	0	9.1
49A	WESTGATE N	402	5	2	0	3	0	10	0	0	0	2.5
49B	WESTGATE N	277	3	7	0	1	0	11	0	0	0	4.0
50	WESTGATE	478	5	5	0	0	0	10	0	0	0	2.1
51	COLLEGE PARK/GATEWAY	364	8	20	6	8	5	47	0	0	0	12.9
52	LEISURE CENTRE	559	29	83	11	29	10	162	1	0	0	29.0

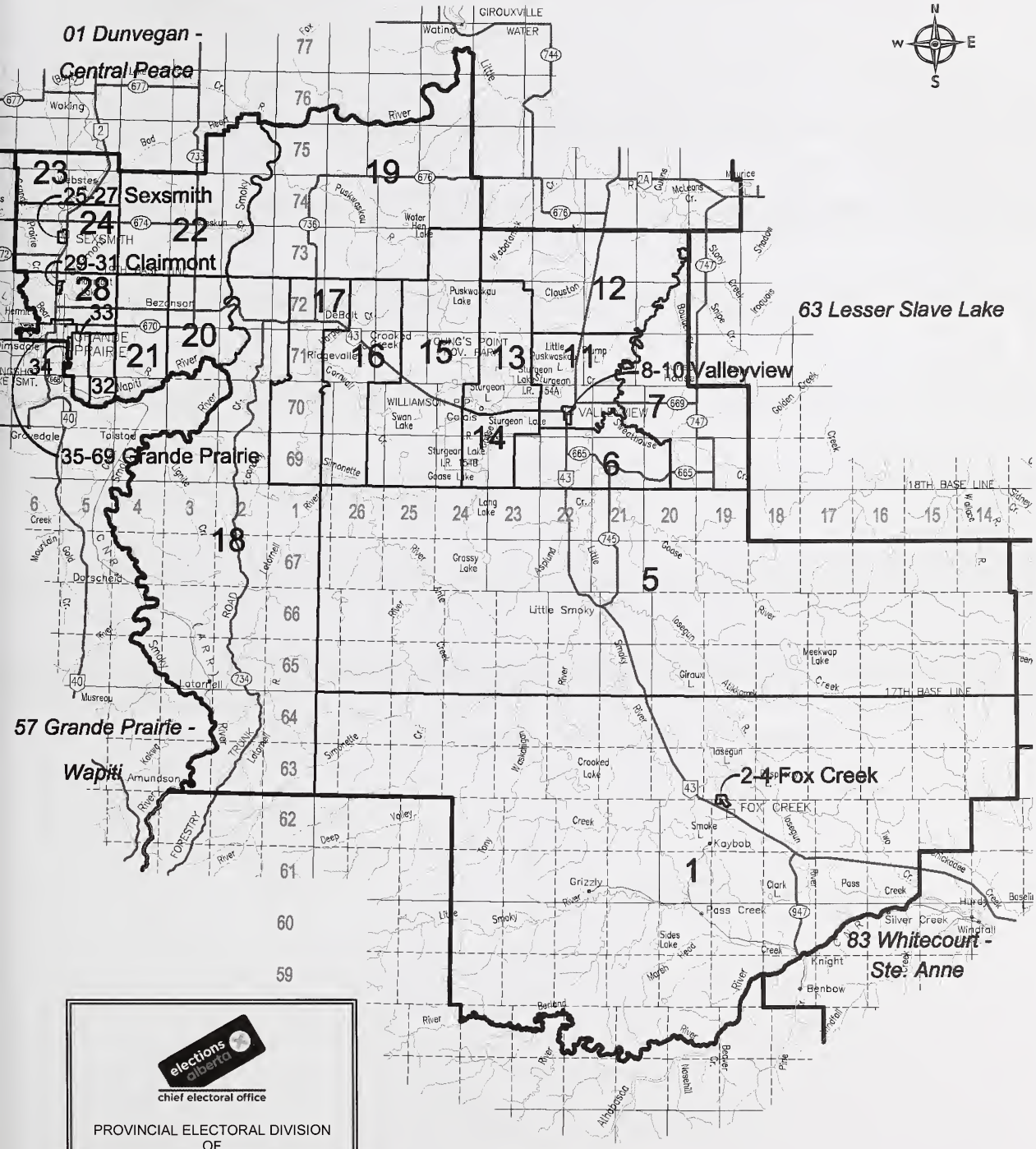

elections alberta
chief electoral office

PROVINCIAL ELECTORAL DIVISION
OF
56 GRANDE PRAIRIE-SMOKY

AS DEFINED BY THE
ELECTORAL DIVISIONS ACT, 2003

Electoral Division of Grande Prairie-Smoky
General Election Statement of Official Results - March 3, 2008

POLL NUMBER	NAME OF POLL	NAMES ON LIST	JOHN A. CROKEN LIB	MEL KNIGHT PC	TODD LOEWEN WAP	NEIL R.M. PEACOCK NDP	REBECCA VILLEBRUN AG	V	S	D	R	% VOTER TURNOUT
53	HARRY BALFOUR	458	7	39	7	19	8	80	1	0	1	17.7
54	AVONDALE	467	13	21	5	8	5	52	0	0	0	11.1
55	AVONDALE / VLA	560	21	59	7	8	5	100	0	0	0	17.9
56	BEAR CREEK E	376	8	18	4	5	1	36	0	0	0	9.6
57	MONTROSE / BEAR CREEK	464	21	52	7	8	2	90	0	0	0	19.4
58	ST. CLEMENTS	505	25	73	10	15	6	129	0	0	0	25.5
59A	MOUNTVIEW / SUMMIT	349	7	51	5	4	1	68	0	0	0	19.5
59B	MOUNTVIEW / SUMMIT	271	15	39	8	6	1	69	0	0	0	25.5
60	MOUNTVIEW S	440	26	46	7	22	14	115	0	0	0	26.1
61	CRYSTAL HEIGHTS W	454	17	78	10	4	2	111	0	0	0	24.4
62	CRYSTAL HEIGHTS	430	14	86	10	7	5	122	0	0	1	28.6
63	HILLCREST	462	15	38	9	15	5	82	0	0	1	18.0
64	HILLSIDE	403	12	27	6	7	4	56	0	0	0	13.9
65	HILLSIDE S	388	8	17	11	11	0	47	0	0	0	12.1
66	HILLSIDE E	510	19	51	11	16	7	104	1	0	0	20.4
67	IVY LAKE W	469	23	87	6	10	2	128	0	0	0	27.3
68	CRYSTAL HEIGHTS S	457	19	67	5	5	2	98	1	0	0	21.4
69	IVY LAKE ESTATES	498	20	80	8	24	7	139	0	0	1	28.1
70	ADVANCE-GRANDE PRAIRIE		31	218	26	38	11	324	0	0	0	
71	ADVANCE-SEXSMITH		2	40	8	8	1	59	0	0	0	
72	ADVANCE-FOX CREEK		1	25	3	1	1	31	0	0	0	
73	ADVANCE-VALLEYVIEW		7	73	26	3	6	115	0	0	0	
74	MOBILE-AURORA/DIEPPE/PIONEER		14	62	1	7	4	88	0	0	0	
75	MOBILE-MACKENZIE/QE II HOSPITAL		9	30	3	8	1	51	1	0	0	
76	MOBILE-GP CARE CTR/HERITAGE/JAMES/THE GARDENS		24	97	7	15	3	146	1	0	1	
77	MOBILE-RED WILLOW/VALLEYVIEW HEALTH CTR		5	25	3	5	2	40	0	0	0	
78	SPECIAL BALLOT		9	43	7	4	1	64	0	0	21	
	TOTAL	**28,197**	**1,089**	**4,769**	**1,049**	**832**	**285**	**8,024**	**14**	**1**	**30**	**28.6**

V=Valid Ballots S=Spoiled Ballots D=Declined Ballots R=Rejected Ballots

chief electoral office

PROVINCIAL ELECTORAL DIVISION
OF
56 GRANDE PRAIRIE-SMOKY

AS DEFINED BY THE
ELECTORAL DIVISIONS ACT, 2003

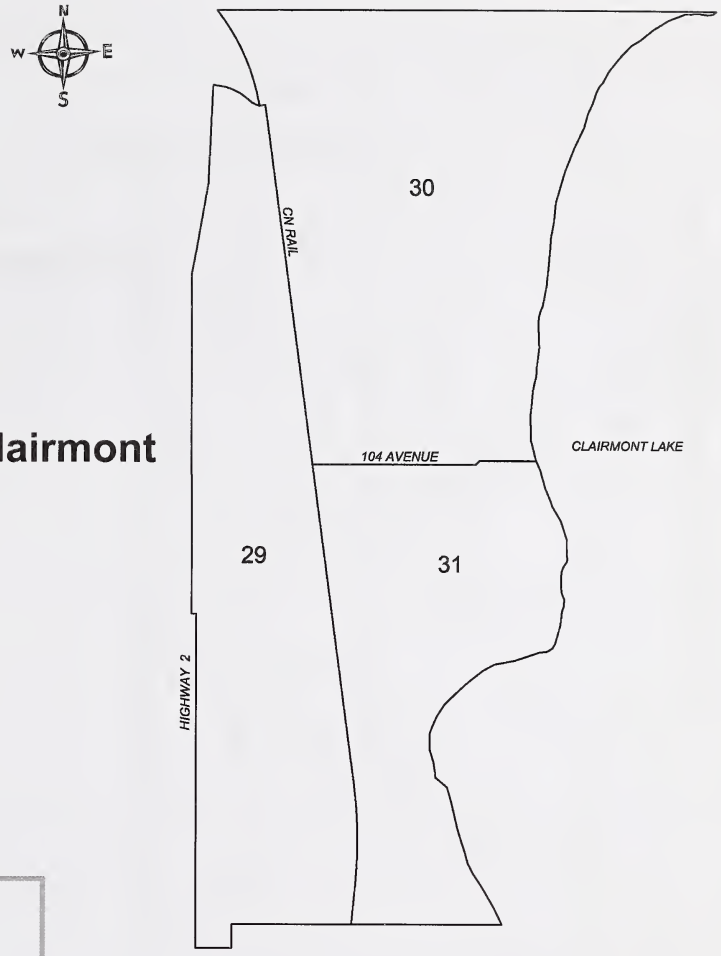

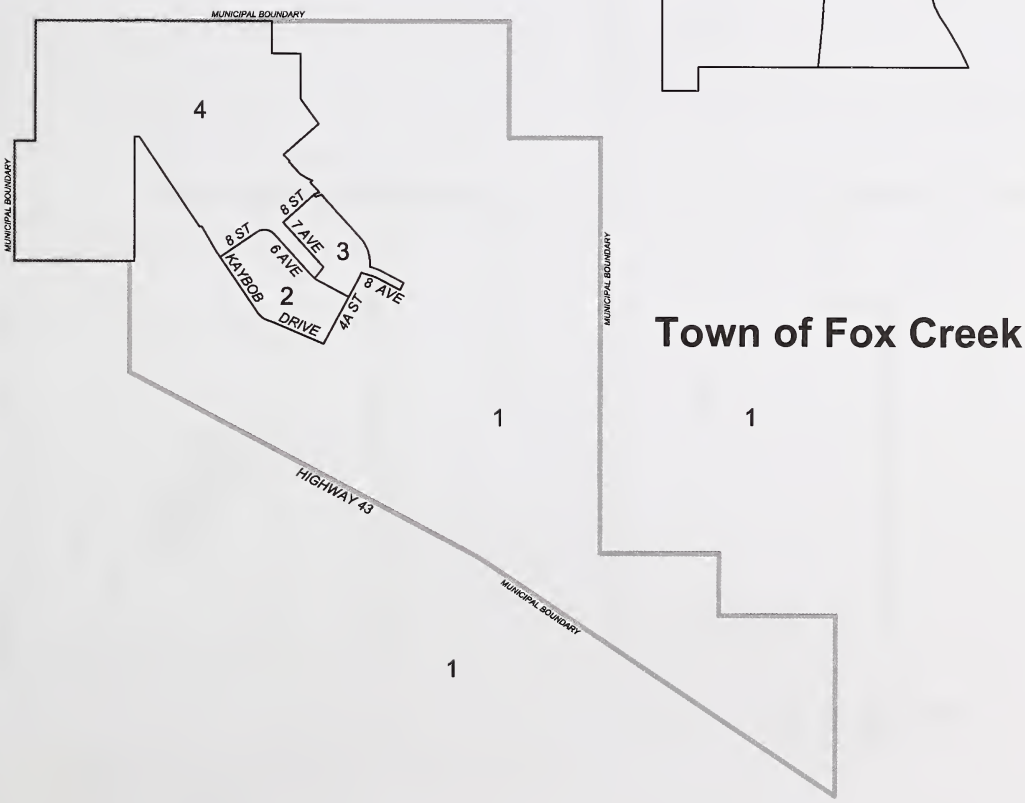

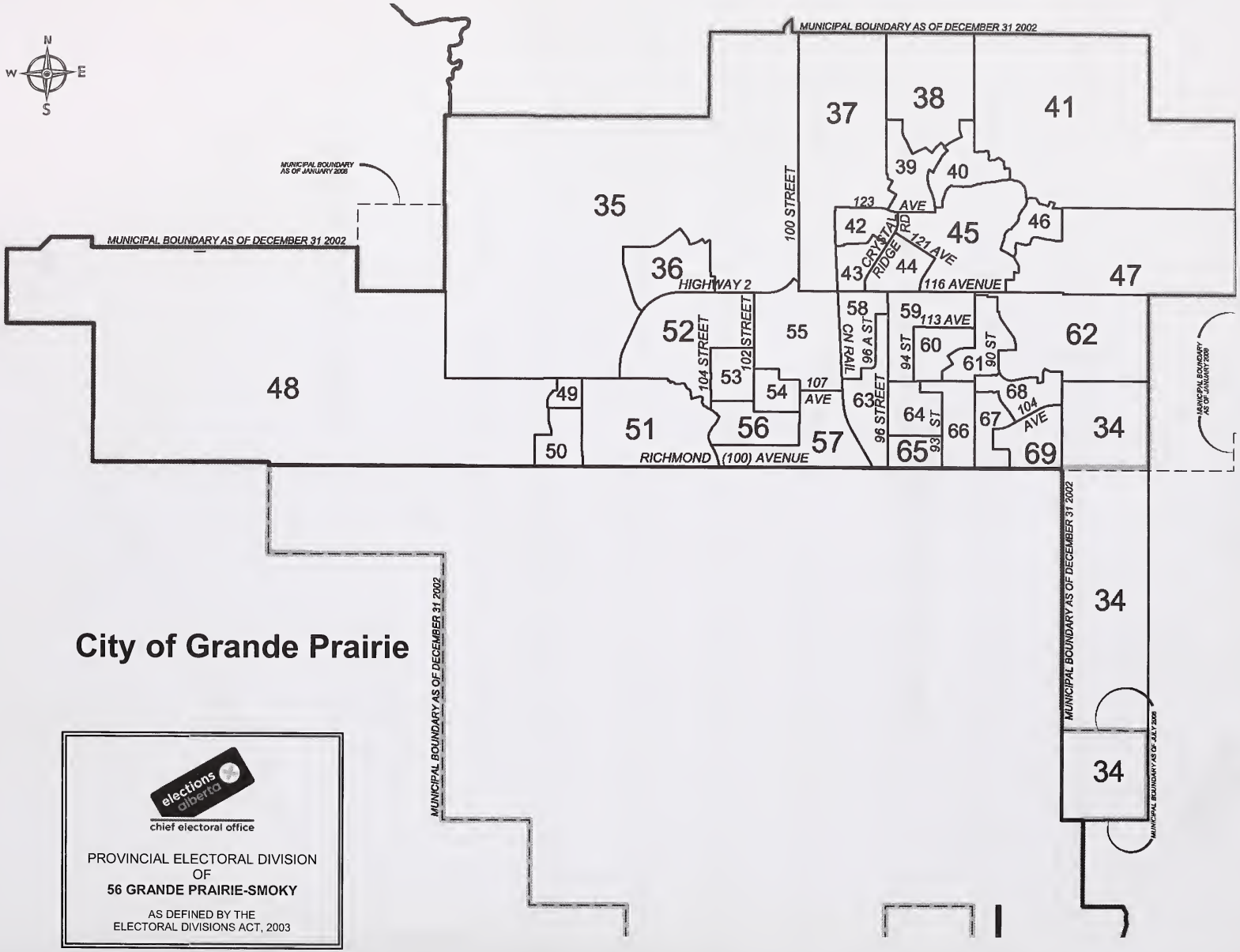
N
W
E
S
MUNICIPAL BOUNDARY AS OF DECEMBER 31 2002
MUNICIPAL BOUNDARY AS OF JANUARY 2008
MUNICIPAL BOUNDARY AS OF DECEMBER 31 2002
MUNICIPAL BOUNDARY AS OF DECEMBER 31 2002
MUNICIPAL BOUNDARY AS OF DECEMBER 31 2002
MUNICIPAL BOUNDARY AS OF JULY 2006
MUNICIPAL BOUNDARY AS OF JANUARY 2008
100 STREET
123 AVE
CRYSTAL RIDGE RD
121 AVE
116 AVENUE
HIGHWAY 2
104 STREET
102 STREET
107 AVE
CN RAIL
96 A ST
96 STREET
94 ST
113 AVE
90 ST
93 ST
104 AVE
RICHMOND (100) AVENUE
34
35
36
37
38
39
40
41
42
43
44
45
46
47
48
49
50
51
52
53
54
55
56
57
58
59
60
61
62
63
64
65
66
67
68
69
City of Grande Prairie
elections alberta
chief electoral office
PROVINCIAL ELECTORAL DIVISION
OF
56 GRANDE PRAIRIE-SMOKY
AS DEFINED BY THE
ELECTORAL DIVISIONS ACT, 2003

chief electoral office

PROVINCIAL ELECTORAL DIVISION
OF
56 GRANDE PRAIRIE-SMOKY

AS DEFINED BY THE
ELECTORAL DIVISIONS ACT, 2003

Town of Sexsmith

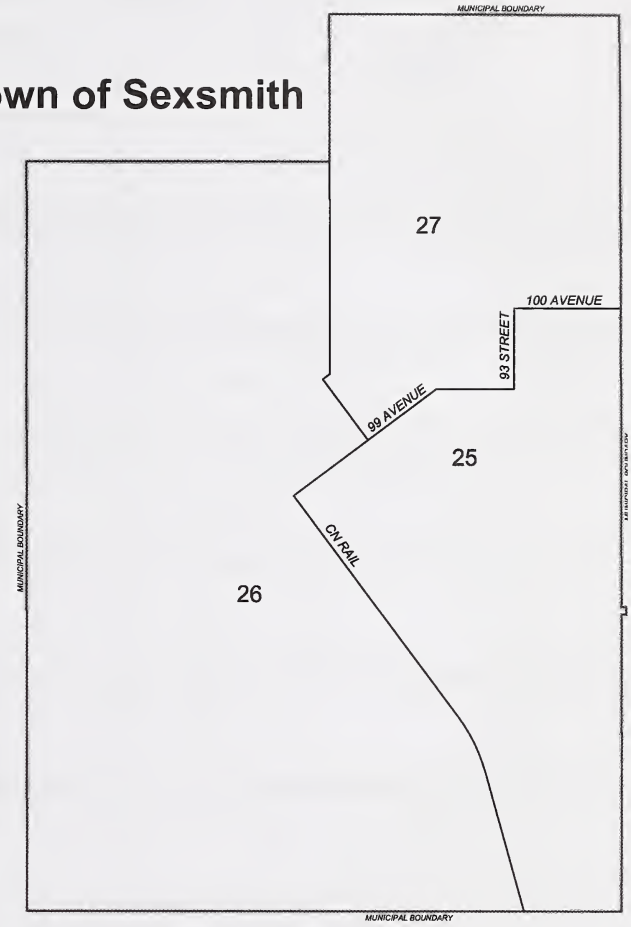

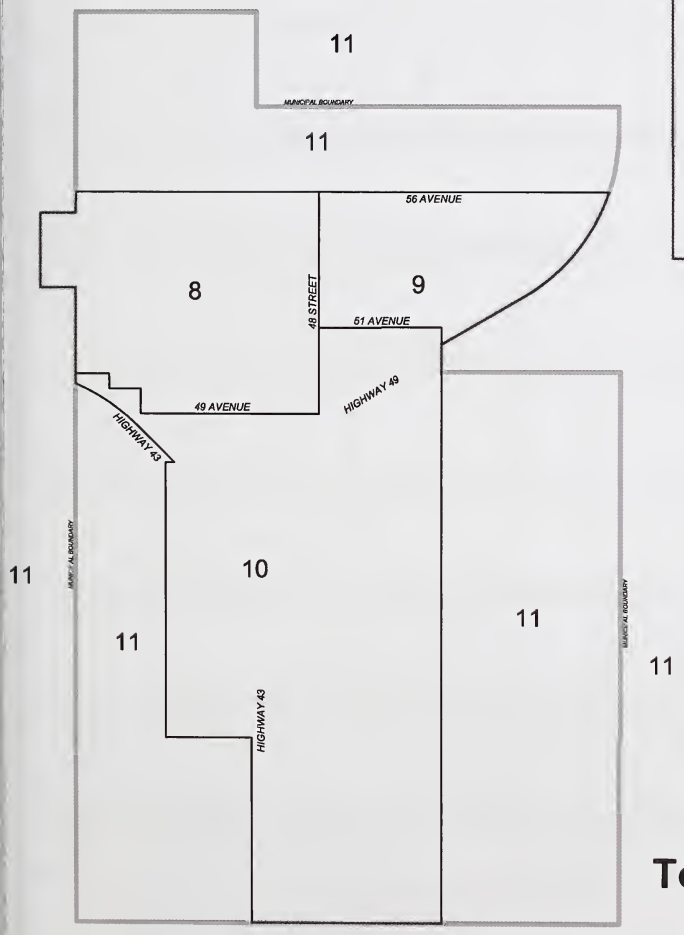

Town of Valleyview

Electoral Division of Grande Prairie-Wapiti
General Election Statement of Official Results - March 3, 2008

POLL NUMBER	NAME OF POLL	NAMES ON LIST	MANUELA CAMPBELL NDP	WAYNE DRYSDALE PC	AUGUSTINE EBINU LIB	ART PROCTOR AG	V	S	D	R	% VOTER TURNOUT
1	DEMMITT	160	6	40	0	3	49	0	0	0	30.6
2	LYNNBURN	298	1	41	8	1	51	0	0	0	17.1
3A	HYTHE	342	13	111	10	7	141	3	1	0	41.5
3B	HYTHE	348	11	94	14	11	130	10	0	0	37.4
4	VALHALLA CENTRE	461	7	133	13	12	165	0	0	0	35.8
5	LAGLACE	355	19	111	21	10	161	0	0	0	45.4
6	BUFFALO LAKE	228	4	63	3	1	71	0	0	0	31.1
7	BEAR LAKE	565	17	107	26	8	158	0	0	0	28.0
8	WEMBLEY NORTH RURAL	349	18	55	20	5	98	0	0	0	28.1
9	BEAVERLODGE RURAL	544	12	141	18	6	177	0	0	1	32.7
10	BEAVERLODGE WEST	392	8	72	12	9	101	1	0	0	25.8
11	BEAVERLODGE EAST	615	22	134	17	15	188	0	0	1	30.7
12	BEAVERLODGE SOUTH	463	20	127	26	9	182	0	0	1	39.5
13	GOODFARE	237	9	74	6	12	101	0	0	0	42.6
14	RIO GRANDE	189	3	48	9	1	61	0	0	1	32.8
15	HALCOURT	191	4	71	3	2	80	2	0	0	41.9
16	ELMWORTH	269	10	72	6	8	96	0	0	0	35.7
17	SOUTH WAPITI	330	20	102	23	5	150	0	0	1	45.8
18	WEMBLEY SOUTH RURAL	372	11	85	11	8	115	0	0	0	30.9
19	WEMBLEY WEST	363	24	60	8	9	101	0	0	2	28.4
20	WEMBLEY EAST	360	15	74	8	10	107	0	0	0	29.7
21	DIMSDALE	413	13	144	27	18	202	1	0	0	48.9
22	GROVEDALE	481	15	148	15	17	195	1	0	0	40.5
23	GRANDE PRAIRIE SOUTHWEST	509	4	132	9	4	149	0	0	0	29.3
24	SILVERPOINTE	348	4	36	8	3	51	0	0	0	14.7
25	G P SOUTHEAST RURAL	323	0	75	12	4	91	0	0	0	28.2
26	WEDGEWOOD NORTH	439	2	94	26	9	131	0	0	0	29.8
27	RICHMOND AVENUE SOUTH	663	22	64	35	9	130	2	0	0	19.6
28	RUTHERFORD HOUSE	537	11	30	12	7	60	0	0	0	11.2
29	VISTA VILLAGE	471	12	36	25	4	77	0	0	0	16.3
30	SMITH	698	20	84	30	13	147	0	0	0	21.1
31	SWANAVON EAST	632	10	93	20	6	129	0	0	0	20.4
32	PARKSIDE	369	8	28	15	12	63	0	0	1	17.3
33	HIGHLAND SQUARE	423	9	58	20	5	92	0	0	0	21.7
34	SWANAVON WEST	450	14	90	35	8	147	1	0	1	32.9
35	HIGHLAND COURT	380	6	53	14	8	81	0	0	0	21.3
36	ST. GERARD SOUTH	466	18	87	34	4	143	1	0	0	30.7
37	PATTERSON VILLAGE	596	4	19	10	1	34	0	0	0	5.7
38	RANCHLANDS	521	4	7	4	1	16	0	0	0	3.1
39	PATTERSON NORTHWEST	399	9	44	18	2	73	0	1	0	18.5
40	COACHMAN VILLAGE	466	14	38	16	2	70	0	0	1	15.2
41	MISSION HEIGHTS EAST	509	23	92	35	10	160	4	2	0	31.8
42	MISSION PARK	629	16	75	25	9	125	0	0	0	19.9
43	KATERI	541	9	71	30	7	117	2	0	0	21.6
44	MISSION ESTATES	496	10	76	34	5	125	0	0	0	25.2
45	PRAIRIE ROAD	501	18	52	18	2	90	0	0	0	18.0
46	ALEXANDER FORBES	447	11	55	25	3	94	0	0	0	21.0
47	ST. PAT'S	483	3	53	17	5	78	0	0	0	16.1
48	VILLAGE GREEN	414	6	25	7	1	39	0	0	0	9.4
49	WILD ROSE	568	24	87	27	5	143	0	0	0	25.2

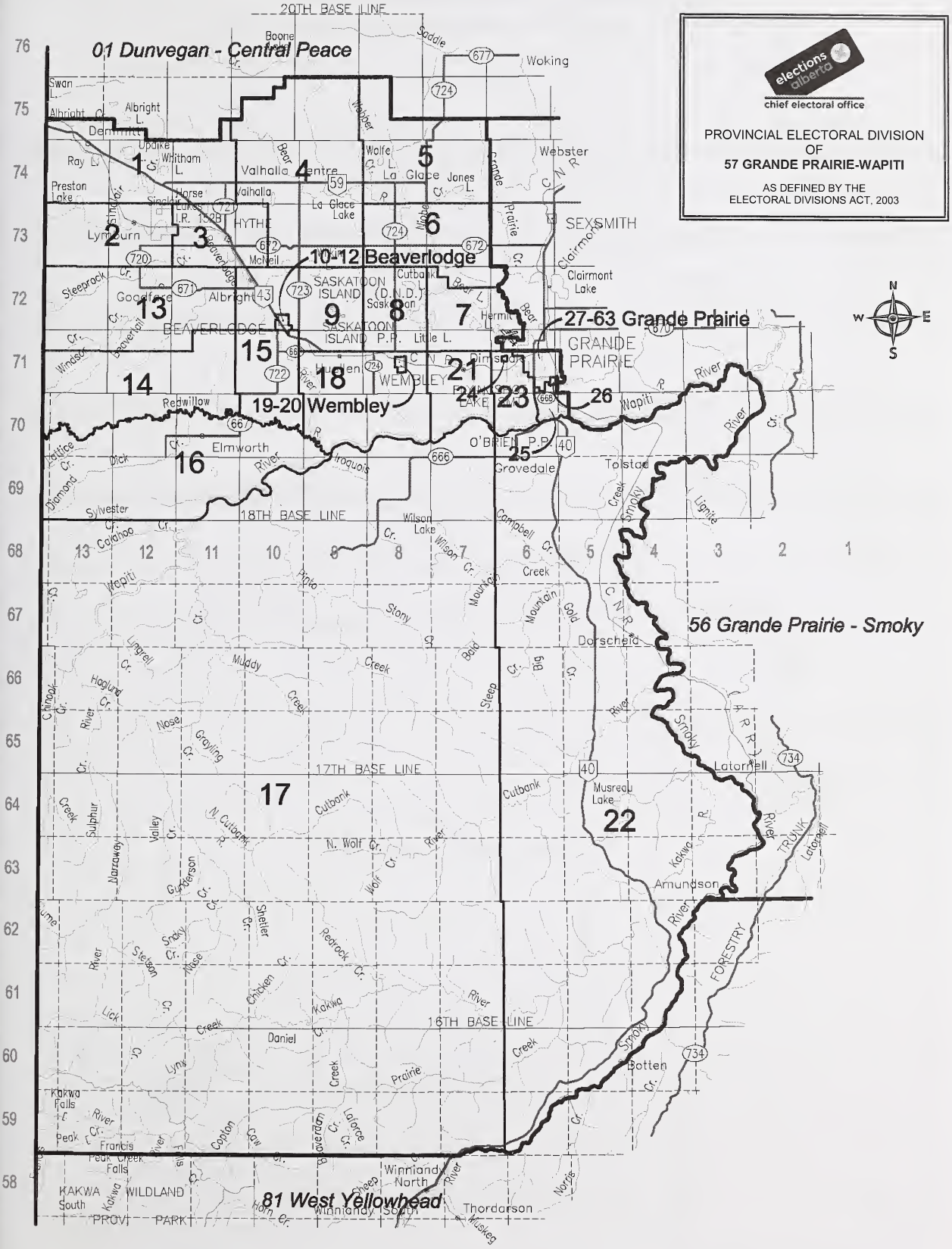
elections alberta
chief electoral office
PROVINCIAL ELECTORAL DIVISION
OF
57 GRANDE PRAIRIE-WAPITI
AS DEFINED BY THE
ELECTORAL DIVISIONS ACT, 2003
01 Dunvegan - Central Peace
10-12 Beaverlodge
27-63 Grande Prairie
19-20 Wembley
56 Grande Prairie - Smoky
81 West Yellowhead
20TH BASE LINE
18TH BASE LINE
17TH BASE LINE
16TH BASE LINE
BEAVERLODGE
GRANDE PRAIRIE
WEMBLEY
SEXSMITH
Woking
Webster
Valhalla Centre
La Glace
Hythe
Albright
Elmworth
Grovedale
Tolstad
Dorscheid
Latornell
Musreau Lake
Amundson
Botten
Thordarson
Winniandy North
Winniandy South
KAKWA WILDLAND PROV. PARK
N
S
E
W

Electoral Division of Grande Prairie-Wapiti
General Election Statement of Official Results - March 3, 2008

POLL NUMBER	NAME OF POLL	NAMES ON LIST	MANUELA CAMPBELL NDP	WAYNE DRYSDALE PC	AUGUSTINE EBINU LIB	ART PROCTOR AG	V	S	D	R	% VOTER TURNOUT
50	CORNERSTONE	549	11	83	19	2	115	1	0	0	20.9
51	PATTERSON SOUTH	466	16	63	18	5	102	0	0	1	22.1
52	PATTERSON CENTRAL	397	16	48	19	1	84	0	0	0	21.2
53	PATTERSON SOUTHWEST	375	9	55	23	3	90	2	0	0	24.0
54	MONTROSE	481	16	78	19	8	121	0	0	0	25.2
55	ASPEN GROVE	444	20	53	36	7	116	0	1	0	26.4
56	COUNTRY CLUB EAST	530	25	87	26	3	141	0	0	0	26.6
57	COUNTRYSIDE SOUTHWEST	447	6	47	15	0	68	2	0	0	15.2
58	COUNTRYSIDE SOUTHEAST	589	11	62	25	6	104	0	0	0	17.7
59	COUNTRY CLUB SOUTH	496	12	73	47	9	141	21	0	0	28.4
60	COUNTRY CLUB WEST	387	4	68	30	1	103	0	0	1	26.9
61	ST JOE'S	361	2	14	9	7	32	0	0	0	8.9
62	MISSION HEIGHTS WEST	473	9	38	15	2	64	0	0	0	13.5
63A	PINNACLE RIDGE/WESTPOINTE	903	20	125	30	11	186	1	0	0	20.6
63B	PINNACLE RIDGE/WESTPOINTE	552	5	79	24	4	112	1	0	0	20.3
64	ADVANCE-GRANDE PRAIRIE		41	219	57	10	327	1	0	0	
65	ADVANCE-BEAVERLODGE		13	87	7	11	118	0	0	0	
66	MOBILE-BEAVERLODGE		7	21	3	2	33	0	0	0	
67	MOBILE-HYTHE		8	30	3	5	46	0	0	0	
68	SPECIAL BALLOT		5	54	14	3	76	0	0	0	
	TOTAL	**29,053**	**829**	**5,145**	**1,304**	**436**	**7,714**	**57**	**5**	**12**	**26.6**

V=Valid Ballots **S=Spoiled Ballots** **D=Declined Ballots** **R=Rejected Ballots**

elections alberta
chief electoral office

PROVINCIAL ELECTORAL DIVISION
OF
57 GRANDE PRAIRIE-WAPITI
AS DEFINED BY THE
ELECTORAL DIVISIONS ACT, 2003

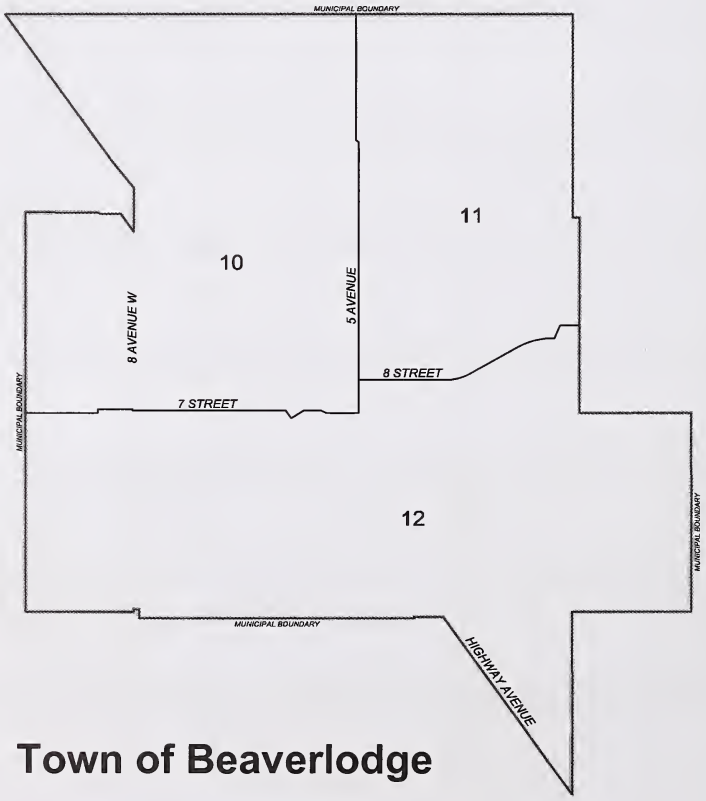

Town of Beaverlodge

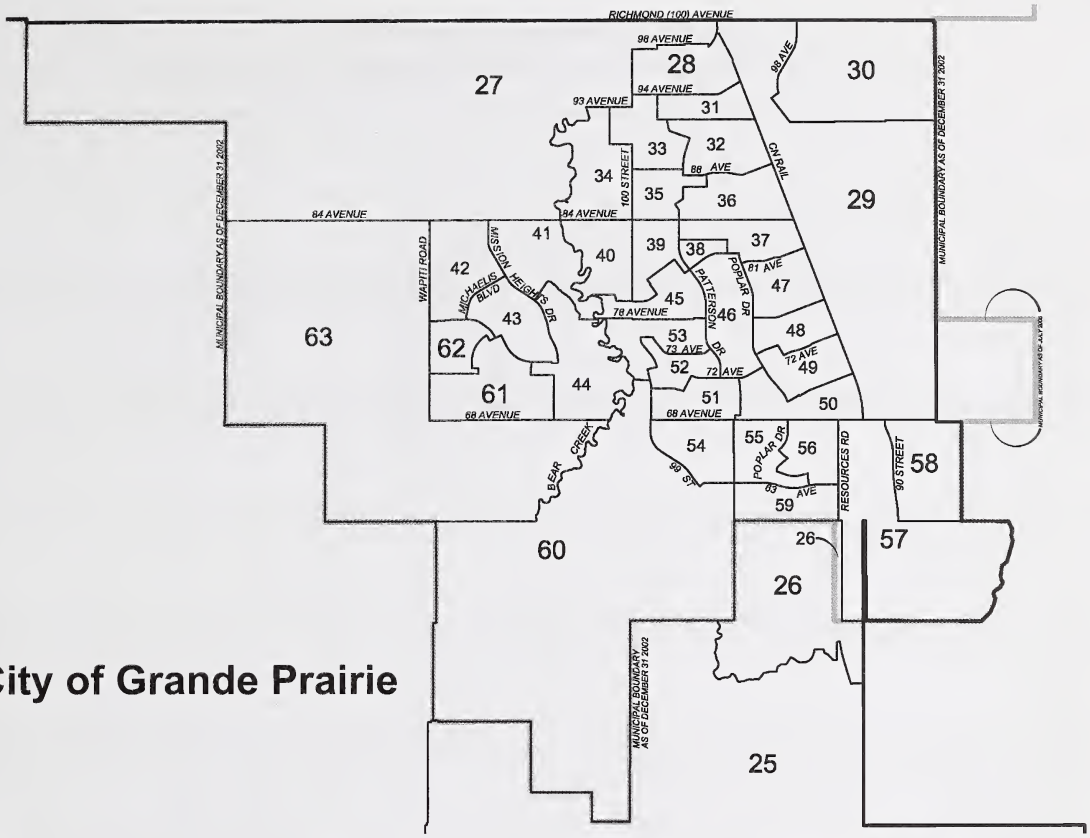

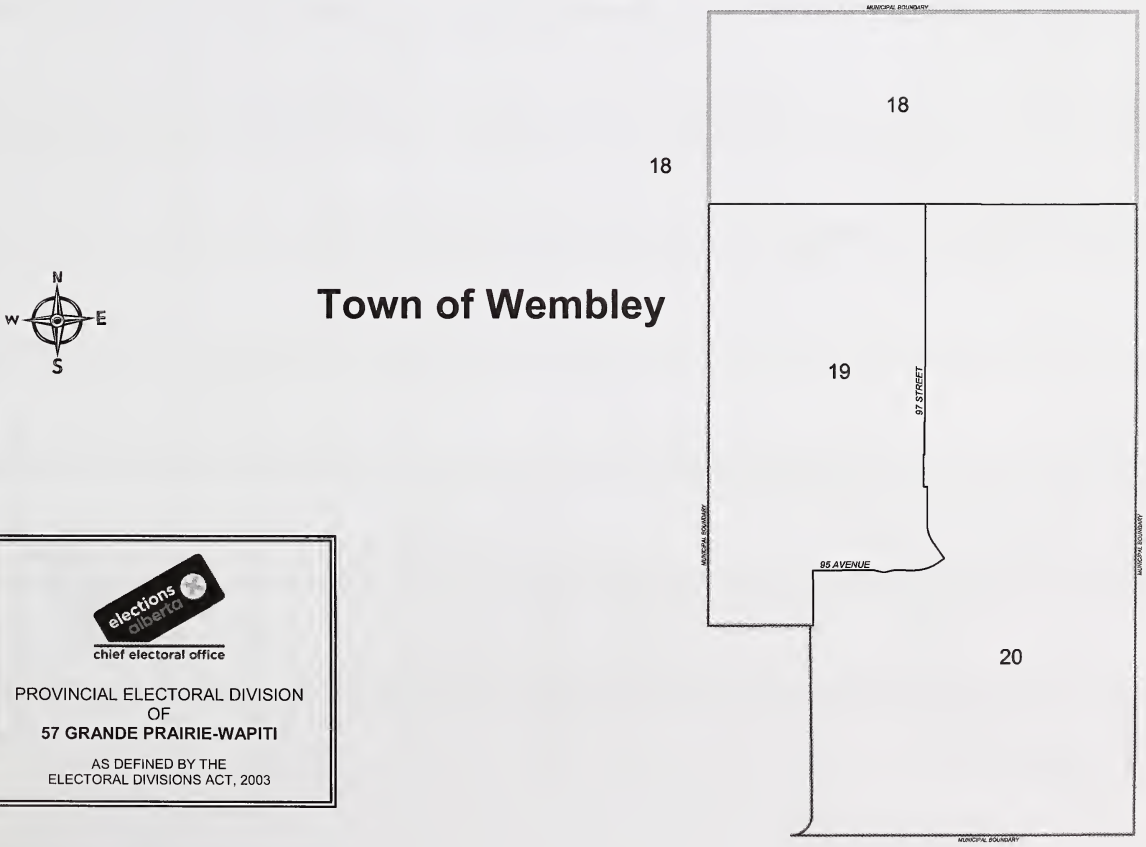

elections alberta
chief electoral office

PROVINCIAL ELECTORAL DIVISION
OF
57 GRANDE PRAIRIE-WAPITI

AS DEFINED BY THE
ELECTORAL DIVISIONS ACT, 2003

Electoral Division of Highwood
General Election Statement of Official Results - March 3, 2008

POLL NUMBER	NAME OF POLL	NAMES ON LIST	JOHN BARRETT AG	CAROLYN BOULTON NDP	DANIEL W. DOHERTY WAP	GEORGE GROENEVELD PC	STAN SHEDD LIB	V	S	D	R	% VOTER TURNOUT
1	CAYLEY	577	11	10	28	180	14	243	0	0	0	42.1
2	MEADOW BANK	242	3	0	9	36	5	53	0	0	1	22.3
3	EDEN VALLEY	279	0	0	0	6	18	24	0	0	0	8.6
4	LONGVIEW	593	15	14	36	197	19	281	0	0	1	47.6
5	TONGUE CREEK	425	7	3	24	125	15	174	0	0	0	40.9
6	HIGH RIVER SOUTH	466	16	4	31	127	18	196	0	0	0	42.1
7	BLACKIE	527	6	4	20	162	7	199	0	0	0	37.8
8	MAZEPPA	260	5	8	13	84	5	115	0	0	0	44.2
9	MCLAUGHLIN MEADOWS	413	3	3	13	86	23	128	0	0	0	31.0
10	SPITZEE	517	3	9	13	115	40	180	0	0	0	34.8
11	GEORGE LANE PARK	370	18	6	8	51	17	100	0	0	0	27.0
12	WATERTOWER HILL	510	11	4	15	96	29	155	0	0	2	30.8
13	CENTRE STREET EAST	492	14	7	8	91	30	150	1	0	0	30.5
14	BIRCHWOOD PARK	375	11	7	11	87	11	127	0	0	0	33.9
15	6 AVE. EAST	451	12	7	14	103	21	157	0	0	0	34.8
16	EMERSON LAKE	466	11	6	13	105	22	157	0	0	0	33.7
17	CEMETARY PARK	477	5	8	14	90	20	137	1	0	0	28.7
18	12 AVENUE	522	11	8	10	138	33	200	0	0	0	38.3
19	SUNSHINE LAKE	510	10	7	20	145	23	205	0	0	0	40.2
20	EAST INDUSTRIAL	767	4	4	12	112	19	151	0	0	0	19.7
21	HIGHWOOD RIVER	306	3	1	4	29	6	43	0	0	0	14.1
22	LINEHAM ACRES	341	3	6	16	80	8	113	0	0	1	33.4
23	POLO PARK	501	4	7	15	151	30	207	0	0	0	41.3
24	HIGHVIEW	396	5	2	7	101	25	140	2	0	0	35.4
25	BEACHWOOD	512	10	6	20	128	32	196	0	0	1	38.5
26	RIVERSIDE	263	1	1	10	75	24	111	0	0	1	42.6
27A	HIGH RIDGE	361	5	2	16	69	21	113	0	0	0	31.3
27B	HIGH RIDGE	598	6	7	15	84	21	133	0	0	0	22.2
28	HIGHWOOD VILLAGE	577	7	4	17	99	11	138	0	0	1	24.1
29	DAVISBURG	511	9	5	19	183	19	235	0	0	0	46.0
30	ALDERSYDE	569	7	2	44	138	16	207	1	0	0	36.4
31A	SPRING CREEK	490	13	2	31	142	19	207	0	0	2	42.7
31B	SPRING CREEK	425	9	5	20	128	21	183	0	0	1	43.3
32	SANDSTONE	397	8	2	22	87	16	135	0	0	0	34.0
33	SUNTREE	559	15	8	17	137	41	218	0	0	0	39.0
34	WALDRON	602	10	9	20	81	33	153	0	0	0	25.4
35	CARR	564	16	9	18	87	31	161	0	1	0	28.7
36A	CRYSTAL	455	26	10	5	84	25	150	0	0	0	33.0
36B	CRYSTAL	435	13	1	25	76	24	139	0	0	0	32.0
37A	CRYSTAL RIDGE LINK	331	11	6	33	117	45	212	0	0	0	64.0
37B	CRYSTAL RIDGE LINK	590	13	6	25	124	41	209	0	0	1	35.6
38	DR. MORRIS GIBSON	392	5	3	27	57	16	108	0	0	0	27.6
39	DOWNEY	537	13	7	28	89	13	150	0	0	0	27.9
40	STOCKTON	578	6	4	13	70	19	112	0	0	1	19.6
41	SOUTH RAILWAY	430	10	6	11	67	16	110	0	0	0	25.6
42	LOCK	530	23	6	16	128	17	190	0	0	0	35.8
43	MOUNTAIN	696	14	7	20	103	31	175	0	0	0	25.1
44A	NORTH SHEEPRIVER	488	15	5	16	76	13	125	1	0	0	25.6
44B	NORTH SHEEPRIVER	728	9	5	17	60	15	106	0	0	0	14.6
45	SOUTH SHEEPRIVER	712	13	7	33	158	30	241	0	1	0	34.0
46	WOODBEND	596	14	6	19	135	31	205	1	0	0	34.4

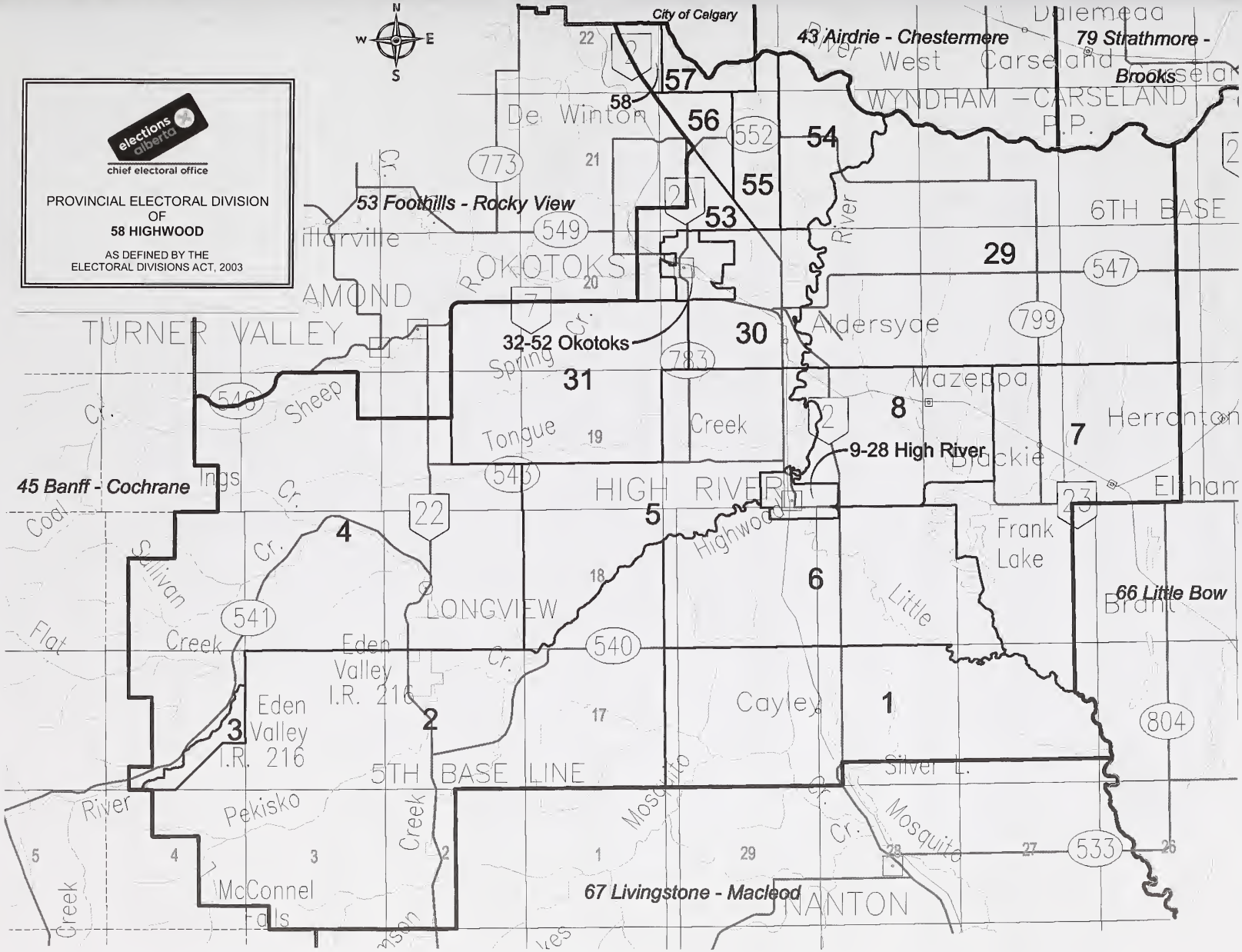
elections alberta
chief electoral office
PROVINCIAL ELECTORAL DIVISION
OF
58 HIGHWOOD
AS DEFINED BY THE
ELECTORAL DIVISIONS ACT, 2003
N
W
E
S
City of Calgary
43 Airdrie - Chestermere
79 Strathmore - Brooks
53 Foothills - Rocky View
32-52 Okotoks
9-28 High River
45 Banff - Cochrane
66 Little Bow
67 Livingstone - Macleod
57
58
56
54
55
53
29
30
31
8
7
5
4
6
3
2
1
De Winton
West Carseland
WYNDHAM - CARSELAND P.P.
6TH BASE
OKOTOKS
AMOND
TURNER VALLEY
Aldersyde
Mazeppa
Herronton
Brockie
HIGH RIVER
Frank Lake
LONGVIEW
Eden Valley I.R. 216
Cayley
5TH BASE LINE
Silver L.
McConnel Falls
NANTON
Highwood
Little
Mosquito
Pekisko
Sheep
Spring
Tongue
Creek
Sullivan
Flat
Cool
River
Cr.
773
549
552
547
799
783
546
543
541
540
533
804
22
23
2
7

Electoral Division of Highwood
General Election Statement of Official Results - March 3, 2008

POLL NUMBER	NAME OF POLL	NAMES ON LIST	JOHN BARRETT AG	CAROLYN BOULTON NDP	DANIEL W. DOHERTY WAP	GEORGE GROENEVELD PC	STAN SHEDD LIB	V	S	D	R	% VOTER TURNOUT
47	CIMARRON NORTH	675	13	10	31	162	39	255	0	0	0	37.8
48A	WESTRIDGE	605	10	25	30	87	7	159	0	0	0	26.3
48B	WESTRIDGE	966	12	8	26	92	33	171	0	0	0	17.7
49	CIMARRON MEADOWS	437	12	1	8	47	11	79	0	0	0	18.1
50	HOLY TRINITY	737	12	5	17	60	27	121	0	0	0	16.4
51	CIMARRON CLOSE	543	15	1	20	136	32	204	0	0	0	37.6
52	CIMARRON GROVE	851	11	13	12	80	48	164	0	0	0	19.3
53	2A HIGHWAY	397	7	1	24	72	6	110	0	0	0	27.7
54	COTTONWOOD	655	13	4	48	191	41	297	0	0	0	45.3
55	HIGHWAY 552	407	8	6	28	121	22	185	1	0	0	45.5
56	CARNMONEY	584	17	7	30	148	23	225	0	0	0	38.5
57	HERITAGE POINTE	571	10	2	36	140	32	220	0	0	2	38.9
58	LAKE AT HERITAGE POINT	730	9	4	77	211	60	361	0	0	0	49.5
59	ADVANCE-OKOTOKS		25	10	50	341	72	498	0	0	0	
60	ADVANCE-HIGH RIVER		19	10	43	312	62	446	0	0	1	
61	MOBILE-MEDICINE TREE/SODERBERG HOUSE		0	4	1	58	5	68	0	0	0	
62	MOBILE-SANDSTONE/SHEEP RIVER		1	0	1	52	8	62	0	0	0	
63	MOBILE-HIGH RIVER HOSPITAL		1	1	0	22	1	25	1	0	0	
64	SPECIAL BALLOT		4	3	12	104	19	142	1	0	16	
	TOTAL	**32,867**	**691**	**391**	**1,405**	**7,715**	**1,647**	**11,849**	**10**	**2**	**32**	**36.2**

V=Valid Ballots **S=Spoiled Ballots** **D=Declined Ballots** **R=Rejected Ballots**

Town of High River

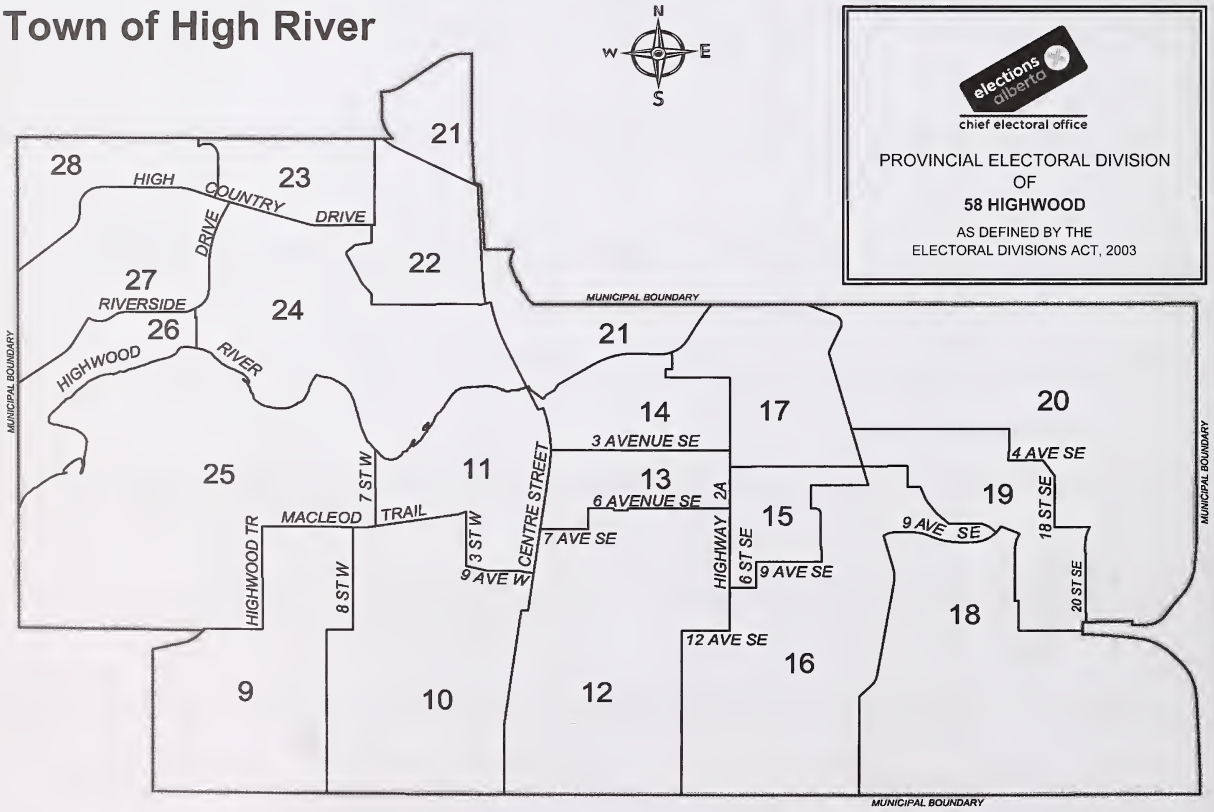

Town of Okotoks

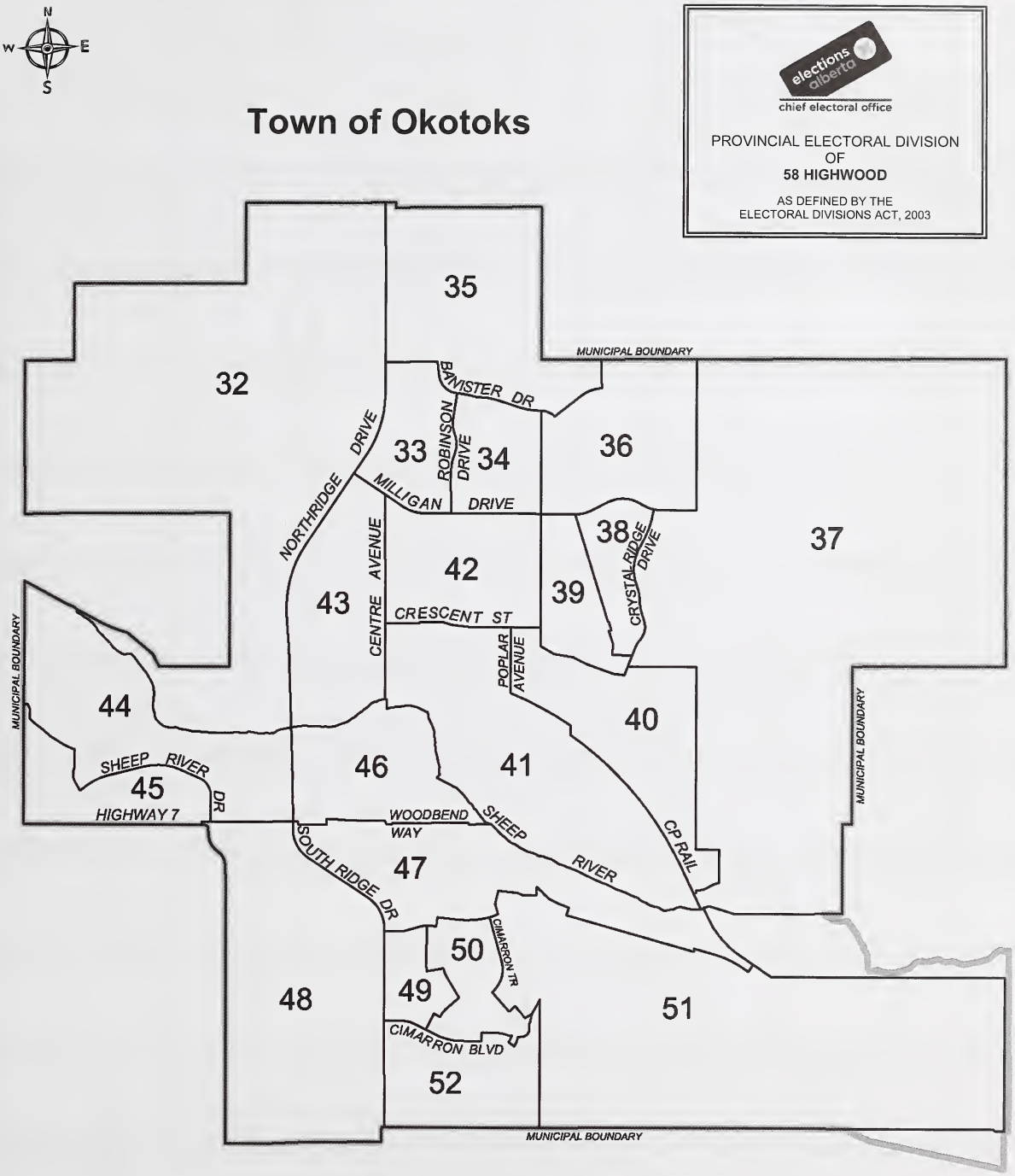

Electoral Division of Innisfail-Sylvan Lake
General Election Statement of Official Results - March 3, 2008

POLL NUMBER	NAME OF POLL	NAMES ON LIST	TOPHIE DAVIES NDP	GARTH DAVIS LIB	WAYNE EDMONDSON WAP	LISA GRANT AG	ANTHONY HAGGARTY IND	LUKE OUELLETTE PC	V	S	D	R	% VOTER TURNOUT
1	COTTONWOOD	396	12	13	23	9	0	114	171	0	0	0	43.2
2	BOWDEN RURAL	382	7	9	27	11	2	143	199	0	0	0	52.1
3	BOWDEN NORTH	489	16	28	23	14	1	101	183	0	0	0	37.4
4	BOWDEN SOUTH	371	5	27	17	5	3	91	148	0	0	0	39.9
5	NISBET	225	2	19	13	2	1	65	102	0	0	0	45.3
6	ELNORA	407	8	25	40	7	0	145	225	0	0	0	55.3
7	MOUNT PLEASANT	543	10	33	18	9	0	171	241	0	0	0	44.4
8	ABERDEEN	512	16	19	25	16	1	184	261	0	0	0	51.0
9	WOODLAND	519	27	15	7	8	3	124	184	0	0	0	35.5
10	BLUEBIRD	417	21	12	13	8	0	90	144	0	0	0	34.5
11	AUTUMN GLEN	485	10	23	17	6	1	106	163	0	0	0	33.6
12	RASPBERRY PARK	283	11	14	7	4	3	69	108	0	0	0	38.2
13	MARGODT	401	10	16	19	2	3	97	147	0	0	0	36.7
14	WHITEROCK	460	25	26	8	8	3	104	174	0	0	1	38.0
15	CARRIAGE PARK	444	20	29	12	3	0	79	143	0	0	0	32.2
16	EASTSIDE ESTATES	481	17	20	8	5	0	78	128	0	0	1	26.8
17	PYTHIAN PARK	471	16	18	8	8	2	105	157	0	0	0	33.3
18	CHINOOK'S EDGE	453	15	24	8	14	6	85	152	0	0	0	33.6
19	WEST PARK	477	7	17	15	1	2	94	136	0	0	0	28.5
20	NAPOLEON LAKE	450	15	23	18	2	2	129	189	0	0	0	42.0
21	DODD'S LAKE	386	12	13	7	9	0	93	134	0	0	0	34.7
22	ASPEN	251	4	15	13	3	0	80	115	0	0	0	45.8
23	LITTLE RED DEER	427	9	19	28	5	2	136	199	0	0	1	46.8
24	KEVISVILLE-RAVEN	448	4	16	33	8	1	127	189	0	0	0	42.2
25	SPRUCE VIEW	363	6	19	32	4	1	126	188	0	0	0	51.8
26	MARKERVILLE	272	4	13	21	12	1	84	135	0	0	0	49.6
27	INNISFAIL NORTH	482	14	21	26	5	0	134	200	0	0	0	41.5
28	WINDSOR	428	10	19	16	7	1	73	126	0	0	0	29.4
29	PENHOLD	576	19	24	18	10	2	93	166	0	0	0	28.8
30	JESSIE DUNCAN	489	13	32	7	10	1	96	159	0	0	0	32.5
31	LOUSANA	439	3	29	40	6	1	160	239	0	0	0	54.4
32	DELBURNE RURAL	267	7	9	33	7	0	99	155	0	0	0	58.1
33	DELBURNE WEST	363	5	28	15	8	0	93	149	0	0	0	41.0
34	DELBURNE EAST	173	9	3	3	9	0	52	76	0	0	0	43.9
35	CUMBERLAND	398	8	12	29	12	1	156	218	0	0	0	54.8
36	BELLGROVE	301	3	12	20	10	2	75	122	0	0	0	40.5
37	VALLEY CENTRE	380	4	33	20	14	0	91	162	0	0	0	42.6
38	SPRINGVALE	511	6	40	21	14	2	95	178	0	0	0	34.8
39	BEE	489	4	14	22	7	3	120	170	6	0	1	35.0
40	SPRINGBROOK SOUTH	303	17	16	6	4	0	34	77	1	0	0	25.4
41	SPRINGBROOK-NORTH	360	7	26	9	7	1	41	91	0	0	1	25.6
42	WASKASOO ESTATES	439	10	38	16	7	0	128	199	0	0	0	45.3
43	WASKASOO MEADOWS	498	0	24	23	9	2	99	157	0	0	0	31.5
44	SHADY NOOK	447	4	17	16	12	14	100	163	0	0	1	36.7
45	BIG BEND	462	3	24	20	12	4	119	182	2	0	0	39.4
46	DIAMOND VALLEY	441	8	10	31	6	3	126	184	0	0	0	41.7
47	BENALTO	311	12	18	12	6	3	58	109	0	0	0	35.0
48	BENALTO RURAL	275	8	12	19	6	0	75	120	0	0	0	43.6
49	SYLVAN LAKE RURAL	362	0	14	18	8	1	105	146	0	1	0	40.6
50	POPLAR RIDGE SOUTH	506	7	38	23	9	1	91	169	0	0	0	33.4
51	POPLAR RIDGE NORTH	400	11	13	22	5	3	86	140	0	0	1	35.3

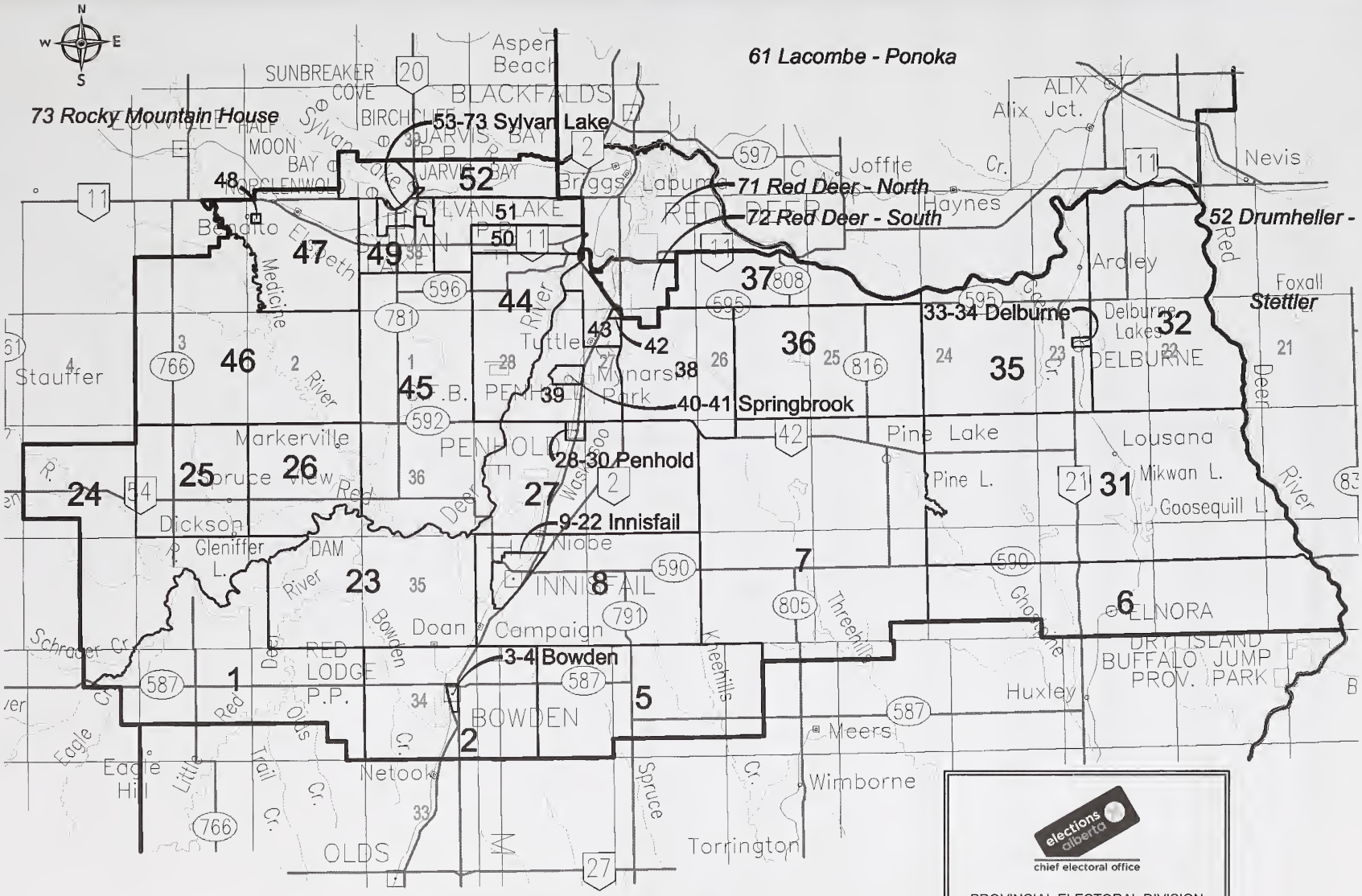

elections alberta
chief electoral office

PROVINCIAL ELECTORAL DIVISION
OF
59 INNISFAIL-SYLVAN LAKE

AS DEFINED BY THE
ELECTORAL DIVISIONS ACT, 2003

Electoral Division of Innisfail-Sylvan Lake
General Election Statement of Official Results - March 3, 2008

POLL NUMBER	NAME OF POLL	NAMES ON LIST	TOPHIE DAVIES NDP	GARTH DAVIS LIB	WAYNE EDMONDSON WAP	LISA GRANT AG	ANTHONY HAGGARTY IND	LUKE OUELLETTE PC	V	S	D	R	% VOTER TURNOUT
52	JARVIS BAY	486	6	17	25	8	1	113	170	0	1	0	35.2
53	CABIN AREA	388	11	23	7	7	1	41	90	0	0	0	23.2
54	RAINBOW PARK	448	7	24	4	8	3	54	100	0	0	0	22.3
55	WILLOWWEST	367	8	17	9	3	0	46	83	0	0	0	22.6
56	WILDROSE	320	10	15	8	1	0	55	89	0	0	0	27.8
57	FERN GLADE	420	3	15	6	4	1	66	95	0	0	0	22.6
58	FOX	401	14	19	13	8	1	62	117	0	0	0	29.2
59	PHYL	450	5	18	11	6	2	72	114	0	0	1	25.6
60	HEWLETT PARK	441	11	24	5	6	0	40	86	0	0	0	19.5
61	HERDER DRIVE EAST	358	1	19	6	5	2	34	67	0	0	1	19.0
62	48TH AVENUE	475	4	14	7	1	1	34	61	0	0	0	12.8
63	45TH AVENUE	443	11	21	8	7	2	69	118	0	0	0	26.6
64	COTTONWOOD PLUS	492	3	33	19	15	3	83	156	0	0	0	31.7
65	LAKELAND	485	4	36	10	3	2	72	127	0	0	0	26.2
66	THE HILL	406	16	21	5	10	2	47	101	0	0	2	25.4
67	FALCON RIDGE	386	15	14	7	9	0	52	97	0	0	0	25.1
68	FOXY LOXY	311	3	6	4	4	1	42	60	0	0	0	19.3
69	LODGE PLACE	274	10	14	7	3	1	28	63	0	0	0	23.0
70	LAKEWAY BLVD	297	5	18	7	1	1	43	75	0	0	0	25.3
71	LINCOLN	279	3	12	5	2	5	31	58	0	0	0	20.8
72	RYDERS RIDGE	176	3	15	4	7	0	34	63	0	0	0	35.8
73	HUNTER ROAD	332	5	6	3	4	1	31	50	0	0	0	15.1
74	ADVANCE-INNISFAIL		19	36	39	8	3	228	333	0	0	0	
75	ADVANCE-SYLVAN LAKE		10	44	34	14	3	154	259	0	0	0	
76	MOBILE-INNISFAIL/SYLVAN LAKE		7	16	10	3	3	125	164	2	0	5	
77	SPECIAL BALLOT		7	11	7	5	0	92	122	0	0	22	
	TOTAL	**29,348**	**702**	**1,539**	**1,215**	**545**	**122**	**6,967**	**11,090**	**11**	**2**	**38**	**37.9**

V=Valid Ballots **S=Spoiled Ballots** **D=Declined Ballots** **R=Rejected Ballots**

Town of Innisfail

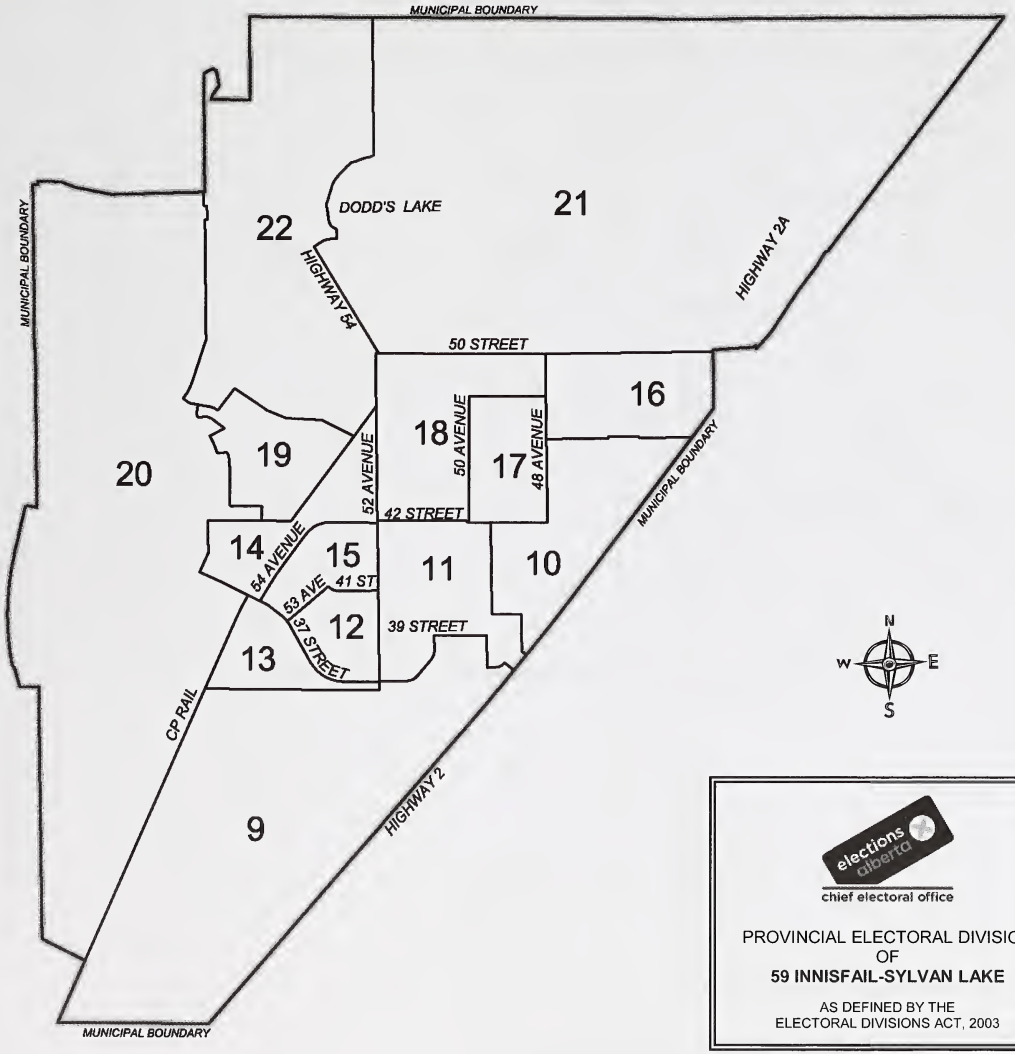

Town of Bowden

N
W E
S

elections alberta
chief electoral office

PROVINCIAL ELECTORAL DIVISION
OF
59 INNISFAIL-SYLVAN LAKE

AS DEFINED BY THE
ELECTORAL DIVISIONS ACT, 2003

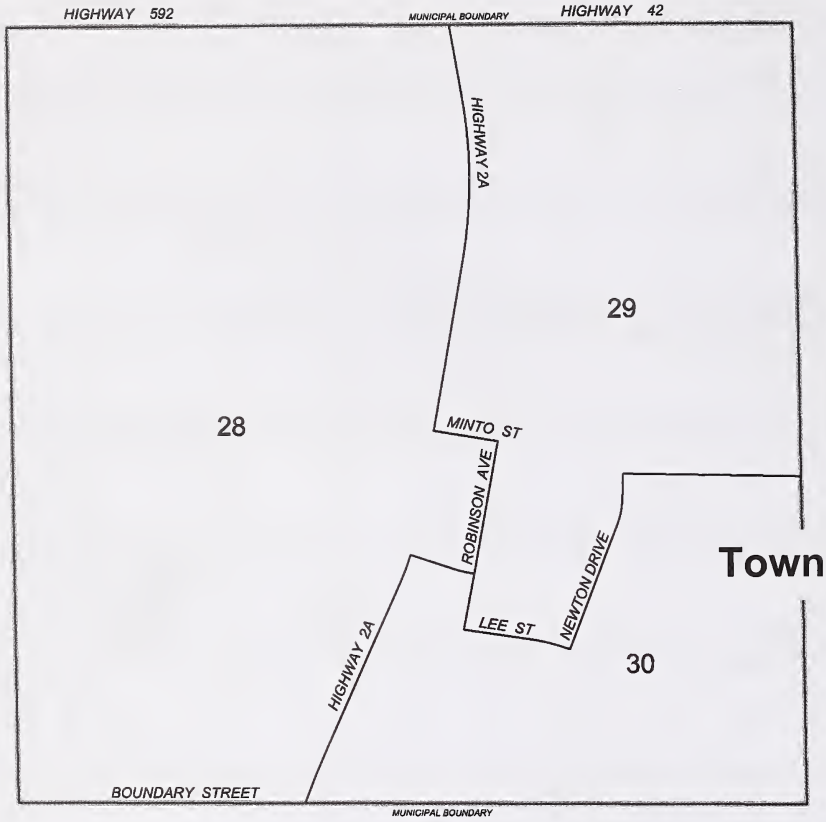

PROVINCIAL ELECTORAL DIVISION
OF
59 INNISFAIL-SYLVAN LAKE

AS DEFINED BY THE
ELECTORAL DIVISIONS ACT, 2003

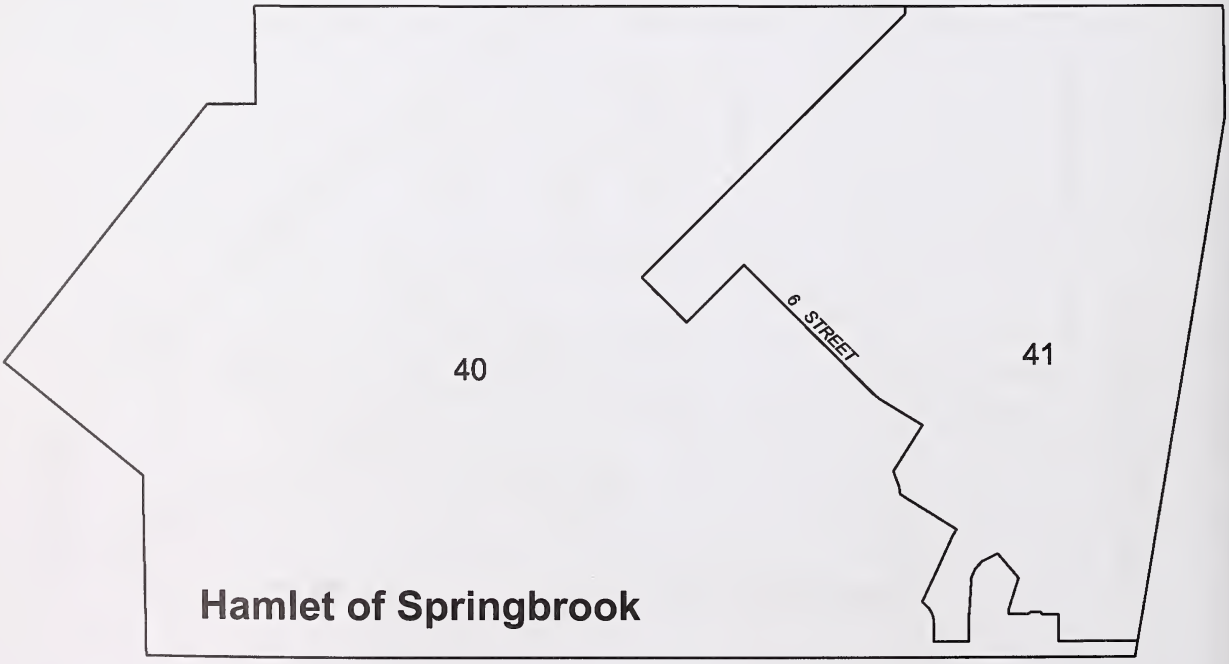

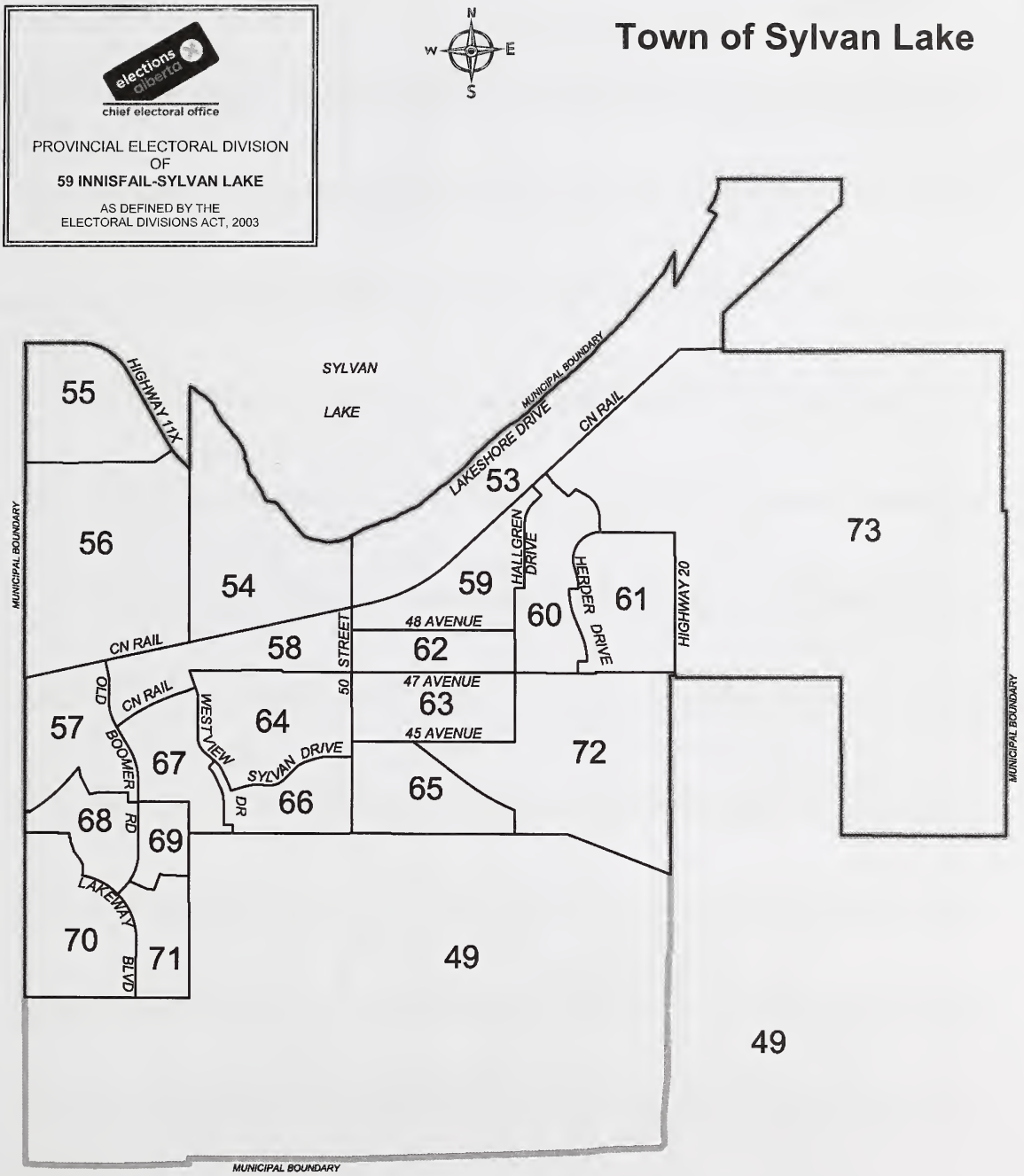
elections alberta
chief electoral office
PROVINCIAL ELECTORAL DIVISION
OF
59 INNISFAIL-SYLVAN LAKE
AS DEFINED BY THE
ELECTORAL DIVISIONS ACT, 2003
N
W
E
S
Town of Sylvan Lake
SYLVAN
LAKE
HIGHWAY 11X
MUNICIPAL BOUNDARY
LAKESHORE DRIVE
CN RAIL
HALLGREN DRIVE
HERDER DRIVE
HIGHWAY 20
48 AVENUE
47 AVENUE
45 AVENUE
50 STREET
OLD BOOMER RD
WESTVIEW DR
SYLVAN DRIVE
LAKEWAY BLVD
55
56
54
53
59
60
61
73
58
62
57
64
63
67
72
66
65
68
69
70
71
49
49

Electoral Division of Lac La Biche-St. Paul
General Election Statement of Official Results - March 3, 2008

POLL NUMBER	NAME OF POLL	NAMES ON LIST	ALEX BROADBENT LIB	RAY DANYLUK PC	DELLA DRURY NDP	V	S	D	R	% VOTER TURNOUT
1	DERWENT	348	28	135	15	178	0	0	1	51.4
2	MYRNAM TOWN	273	20	100	13	133	0	0	0	48.7
3	MYRNAM RURAL	324	20	145	13	178	0	0	0	54.9
4	TWO HILLS RURAL SOUTH	277	16	90	18	124	0	0	1	45.1
5	TWO HILLS/BROSSEAU	345	28	126	25	179	0	0	0	51.9
6	TWO HILLS TOWN WEST	398	15	128	14	157	0	0	0	39.4
7	TWO HILLS TOWN EAST	400	13	128	11	152	0	0	0	38.0
8	HAIRY HILL	346	11	149	24	184	1	0	0	53.2
9	WILLINGDON	490	34	216	33	283	0	0	0	57.8
10	LAFOND/S.L. SOUTH	319	27	74	23	124	0	0	0	38.9
11	STONEY/LAC BELLEVUE	295	25	130	18	173	0	0	0	58.6
12	ELK POINT RURAL SOUTH	261	8	88	19	115	0	0	2	44.8
13	HEINSBURG	175	10	63	19	92	0	0	0	52.6
14	LINDBERGH	216	11	84	17	112	0	0	0	51.9
15	ELK POINT RURAL NORTH	310	18	106	19	143	0	0	0	46.1
16	ELK POINT TOWN EAST	419	23	123	17	163	1	0	0	38.9
17	ELK POINT TOWN WEST	505	29	159	12	200	0	0	0	39.6
18	ST. PAUL RURAL SOUTH	343	29	115	24	168	0	0	0	49.0
19	ST. PAUL RURAL NE/ST. EDOUARD	311	33	108	23	164	0	0	0	52.7
20	ST. PAUL TOWN EAST	557	43	179	44	266	0	0	0	47.8
21	S.P. TOWN N./CENTRAL	507	35	111	16	162	0	1	0	32.1
22	ST. PAUL TOWN SE CENTRAL	878	50	164	38	252	0	0	1	28.8
23	ST. PAUL TOWN	726	61	188	55	304	0	0	4	42.4
24	S.P. TOWN W./CENTRAL	445	20	102	19	141	0	0	2	32.1
25	ST. PAUL TOWN SPRING CREEK	1,226	22	154	18	194	1	1	2	16.1
26	ST. PAUL TOWN NORTH	494	20	162	24	206	1	0	0	41.7
27	ST. PAUL RURAL /ST. VINCENT	483	39	155	24	218	0	0	0	45.1
28	ST. PAUL RURAL/OWLSEYE	323	16	113	7	136	1	0	0	42.1
29	VILNA TOWN & SOUTH RURAL	528	31	218	27	276	0	0	1	52.5
30	BELLIS	274	13	111	12	136	0	0	0	49.6
31	VILNA RURAL NORTH	435	13	64	3	80	0	0	0	18.4
32	SPEDDEN/S.L. NORTH	280	19	103	16	138	0	0	0	49.3
33	ASHMONT	454	38	145	40	223	0	0	0	49.1
34	MALLAIG	459	54	192	15	261	0	0	2	57.3
35	ST. LINA	394	37	153	20	210	0	0	0	53.3
36	KIKINO METIS COLONY	455	26	30	6	62	1	0	0	13.6
37	BUFFALO LAKE METIS	325	39	41	10	90	1	0	0	27.7
38	HYLO	316	54	90	7	151	0	0	0	47.8
39	CRAIGEND	242	25	74	6	105	0	0	0	43.4
40	RICH LAKE	258	33	69	11	113	0	0	0	43.8
41	L.L.B. RURAL EAST	420	18	117	21	156	0	0	4	38.1
42A	LAC LA BICHE RURAL SOUTH	436	53	100	14	167	1	0	0	38.3
42B	LAC LA BICHE RURAL SOUTH	345	39	99	17	155	0	0	1	45.2
43	LAC LA BICHE TOWN	546	48	108	14	170	0	0	1	31.3
44	LAC LA BICHE TOWN	262	20	63	11	94	0	0	0	35.9
45	LAC LA BICHE TOWN	453	23	100	14	137	0	0	3	30.9
46	LAC LA BICHE TOWN	423	25	57	17	99	0	1	0	23.6
47	MISSAWAWI/LAC LA BICHE R W	489	37	105	12	154	1	1	0	31.7
48	PLAMONDON TOWN	273	21	60	11	92	0	0	0	33.7
49	PLAMONDON RURAL	553	61	101	19	181	0	0	1	32.9
50	OWL RIVER	258	32	45	3	80	0	0	0	31.0

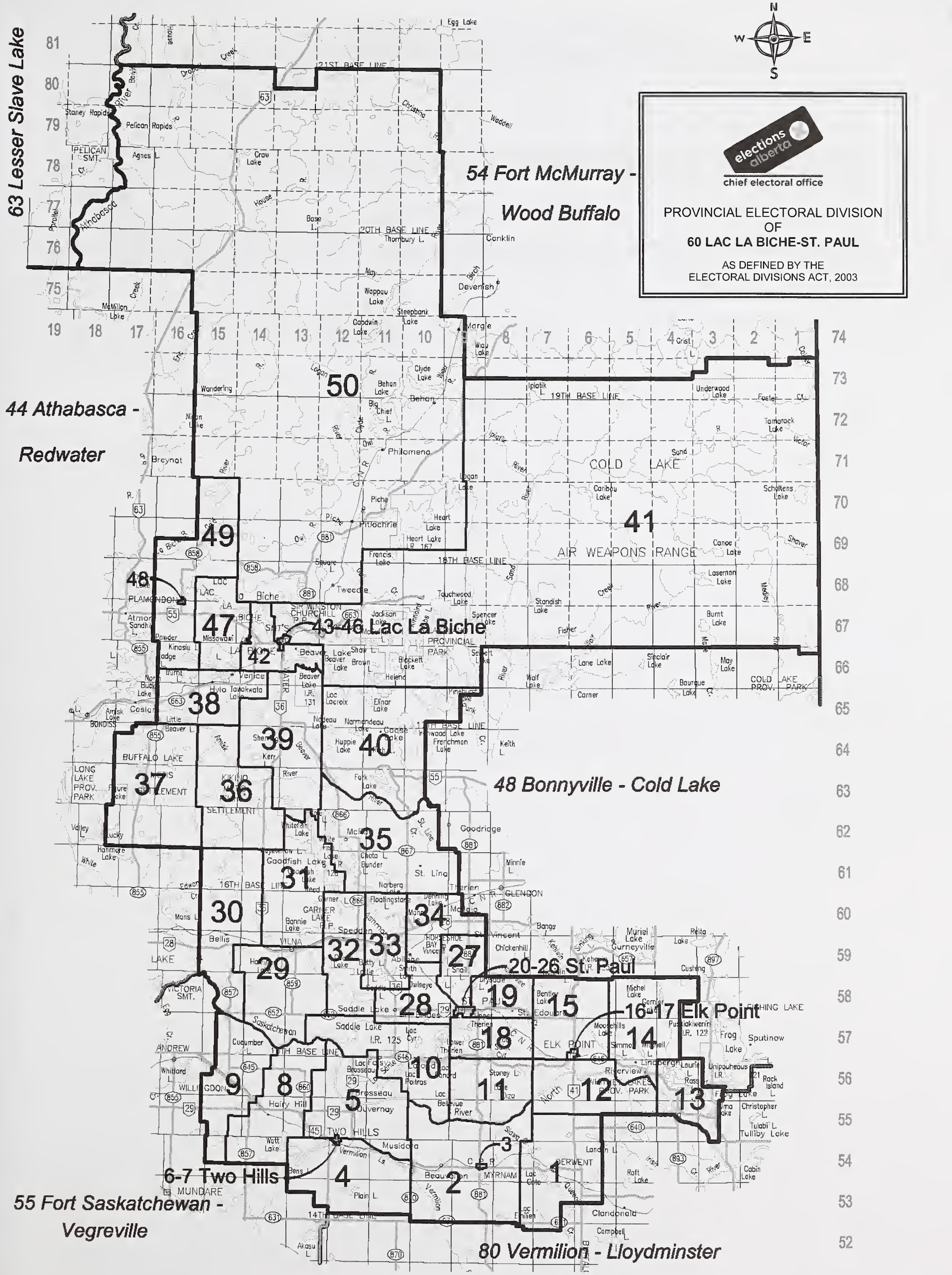
elections alberta
chief electoral office
PROVINCIAL ELECTORAL DIVISION
OF
60 LAC LA BICHE-ST. PAUL
AS DEFINED BY THE
ELECTORAL DIVISIONS ACT, 2003
N
S
E
W
63 Lesser Slave Lake
54 Fort McMurray - Wood Buffalo
44 Athabasca - Redwater
48 Bonnyville - Cold Lake
55 Fort Saskatchewan - Vegreville
80 Vermilion - Lloydminster
43-46 Lac La Biche
20-26 St. Paul
16-17 Elk Point
6-7 Two Hills
COLD LAKE
AIR WEAPONS RANGE
21ST BASE LINE
20TH BASE LINE
19TH BASE LINE
18TH BASE LINE
16TH BASE LINE
14TH BASE LINE
Egg Lake
Pelican Rapids
Staney Rapids
Conklin
Devenish
Wandering
Breynot
Behan
Philomena
Pitlochrie
Plamondon
Venice
Goodridge
Glendon
St. Lina
Vilna
Spedden
Mallaig
Ashmont
Bellis
Andrew
Willingdon
Two Hills
Musidora
Beauvallon
Myrnam
Derwent
Clandonald
Mundare
Elk Point
Lindbergh
Heinsburg
Gurneyville
Cushing
Fishing Lake
Sputinow
St. Edouard
St. Vincent
Brosseau
Duvernay
Hairy Hill
Kikino Settlement
Buffalo Lake Metis Settlement
Long Lake Prov. Park
Sir Winston Churchill Prov. Park
Lakeland Provincial Park
Moose Lake Prov. Park
Cold Lake Prov. Park
50
41
49
48
47
42
38
39
40
37
36
35
31
30
34
33
32
29
27
28
19
15
14
18
10
9
8
5
11
12
13
4
2
3
1
81
80
79
78
77
76
75
74
73
72
71
70
69
68
67
66
65
64
63
62
61
60
59
58
57
56
55
54
53
52

Electoral Division of Lac La Biche-St. Paul
General Election Statement of Official Results - March 3, 2008

POLL NUMBER	NAME OF POLL	NAMES ON LIST	ALEX BROADBENT LIB	RAY DANYLUK PC	DELLA DRURY NDP	V	S	D	R	% VOTER TURNOUT
51	ADVANCE-TWO HILLS		17	117	12	146	0	1	0	
52	ADVANCE-ELK POINT		14	88	6	108	0	0	1	
53	ADVANCE-LAC LA BICHE		54	103	13	170	2	0	0	
54	ADVANCE-ST. PAUL		27	161	20	208	0	0	1	
55	MOBILE-ELK POINT/ST. PAUL		23	96	12	131	0	0	3	
56	MOBILE-LAC LA BICHE		6	7	1	14	0	0	0	
57	MOBILE-TWO HILLS		10	28	3	41	0	1	1	
58	SPECIAL BALLOT		13	87	8	108	0	0	25	
	TOTAL	**20,872**	**1,627**	**6,527**	**1,003**	**9,157**	**11**	**6**	**57**	**44.2**

V=Valid Ballots **S=Spoiled Ballots** **D=Declined Ballots** **R=Rejected Ballots**

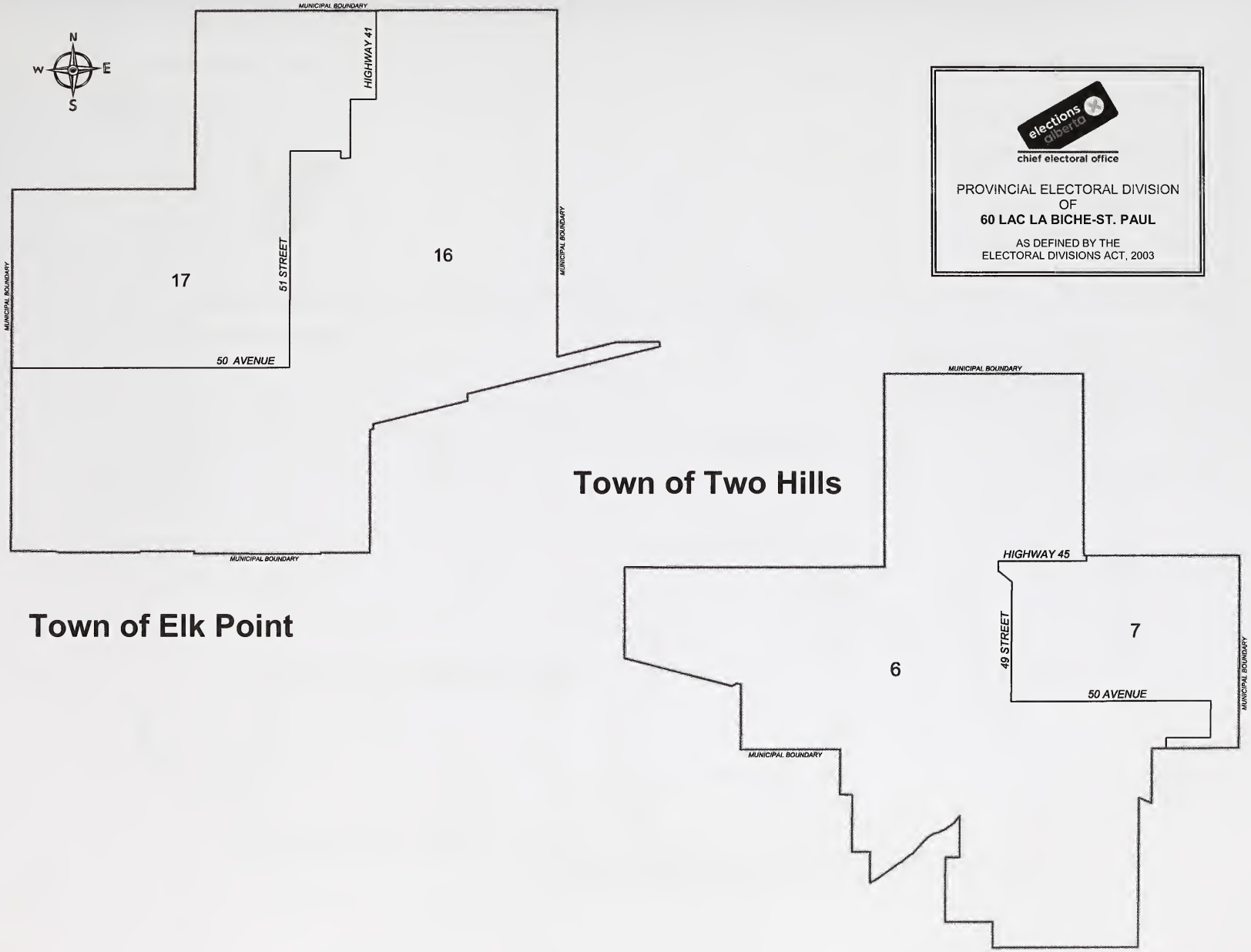

elections alberta
chief electoral office

PROVINCIAL ELECTORAL DIVISION
OF
60 LAC LA BICHE-ST. PAUL

AS DEFINED BY THE
ELECTORAL DIVISIONS ACT, 2003

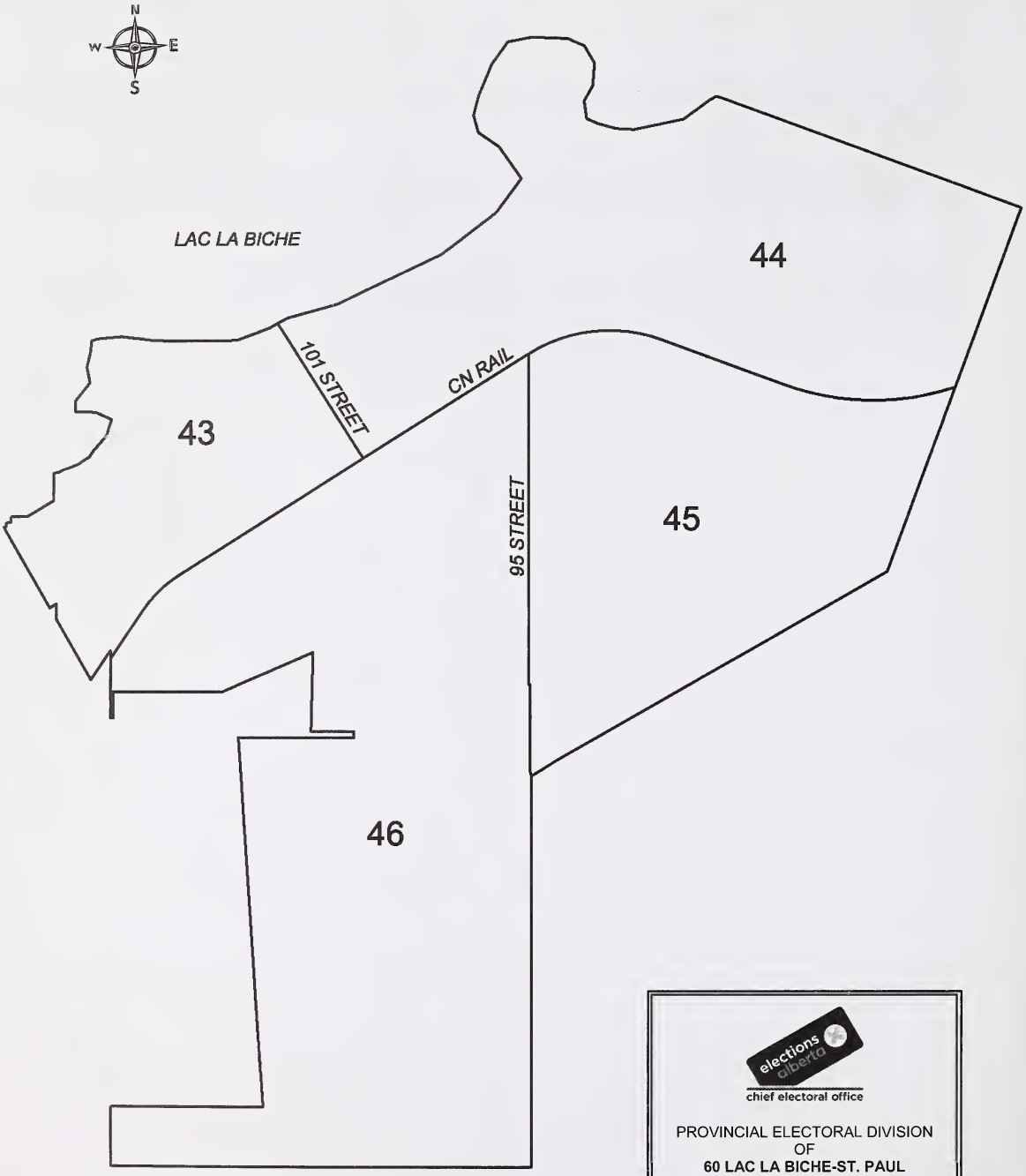

Town of Lac La Biche

elections alberta
chief electoral office

PROVINCIAL ELECTORAL DIVISION
OF
60 LAC LA BICHE-ST. PAUL

AS DEFINED BY THE
ELECTORAL DIVISIONS ACT, 2003

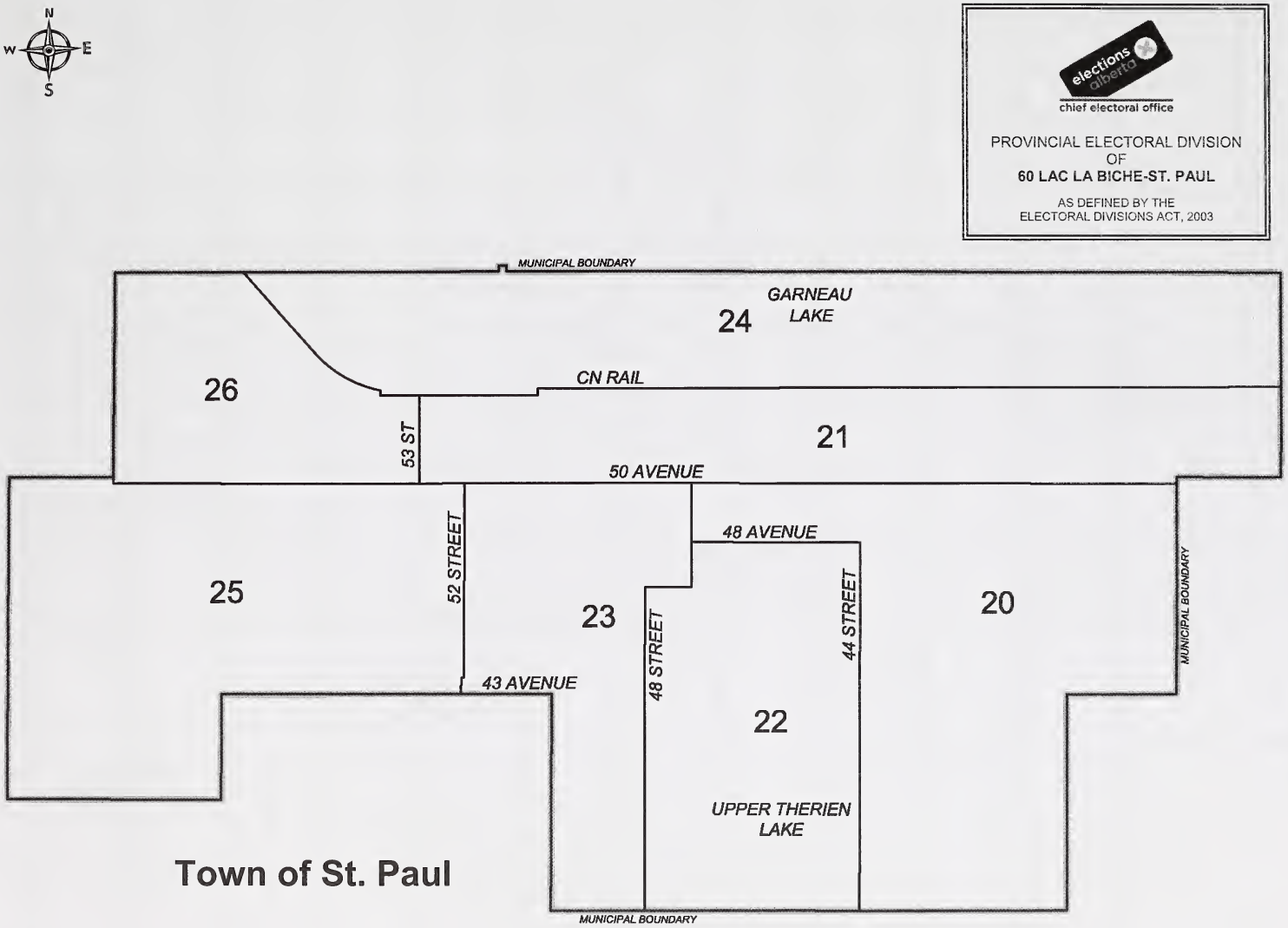
N
W
E
S
elections alberta
chief electoral office
PROVINCIAL ELECTORAL DIVISION
OF
60 LAC LA BICHE-ST. PAUL
AS DEFINED BY THE
ELECTORAL DIVISIONS ACT, 2003
MUNICIPAL BOUNDARY
GARNEAU LAKE
24
26
CN RAIL
21
53 ST
50 AVENUE
48 AVENUE
52 STREET
25
23
44 STREET
20
MUNICIPAL BOUNDARY
48 STREET
43 AVENUE
22
UPPER THERIEN LAKE
Town of St. Paul
MUNICIPAL BOUNDARY

Electoral Division of Lacombe-Ponoka
General Election Statement of Official Results - March 3, 2008

POLL NUMBER	NAME OF POLL	NAMES ON LIST	JOE ANGLIN AG	STEVEN P. BRADSHAW NDP	DANIEL FRIESEN WAP	EDITH MCPHEDRAN LIB	RAY PRINS PC	V	S	D	R	% VOTER TURNOUT
1	HOMEGLEN	542	110	3	21	12	94	240	0	0	0	44.3
2	SYLVAN HEIGHTS	353	42	5	6	6	69	128	1	0	0	36.3
3	MONTAVISTA WOODALE	722	125	5	24	19	190	363	1	0	1	50.4
4	PARK	603	97	6	10	14	182	309	0	0	0	51.2
5	RIMBEY NORTH EAST	512	78	5	11	10	81	185	0	0	0	36.1
6	RIMBEY SOUTH	503	70	4	8	7	97	186	0	0	0	37.0
7	CRESTOMERE	486	82	3	23	15	146	269	0	0	0	55.3
8	FERTILE FOREST	399	49	1	15	10	123	198	0	0	0	49.6
9	PONOKA NORTH WEST	397	50	3	11	6	135	205	0	0	0	51.6
10	LUCAS HEIGHT	795	47	7	11	28	120	213	1	0	0	26.8
11	PONOKA NORTH CENTRAL	571	43	7	17	23	109	199	0	0	0	34.9
12	PONOKA NORTH EAST	495	47	10	8	25	87	177	0	1	0	36.0
13	PONOKA SOUTH WEST	487	36	5	9	25	112	187	1	0	0	38.4
14	LUCAS HEIGHT SOUTH	553	40	6	8	25	134	213	0	0	1	38.7
15	CENTRAL	554	40	9	2	18	83	152	0	0	0	27.4
16	SOUTH CENTRAL	524	43	8	3	22	109	185	0	0	0	35.3
17	RIVERSIDE	445	41	7	5	16	95	164	0	0	0	36.9
18	44 STREET	530	56	12	5	25	109	207	1	0	0	39.1
19	PONOKA SOUTH	499	40	27	7	16	112	202	0	0	0	40.5
20	MORNING MEADOWS	645	67	9	34	17	145	272	1	0	1	42.3
21	PONOKA SOUTH EAST	510	58	7	18	16	131	230	0	0	0	45.1
22	FAIRVIEW	538	55	5	8	6	177	251	0	0	0	46.7
23	MORNINGSIDE	547	58	5	8	18	159	248	0	0	0	45.3
24	LACOMBE WEST	484	56	2	12	14	158	242	0	0	0	50.0
25	COLLEGE HEIGHTS	497	23	7	9	17	83	139	0	0	0	28.0
26	TERRACE	351	25	9	7	5	60	106	0	0	0	30.2
27	HEARTHSTONE	515	34	10	5	20	56	125	0	0	0	24.3
28	ENGLISH	598	46	12	12	35	138	243	0	0	0	40.6
29	ELIZABETH PARK	474	29	2	15	8	128	182	0	0	0	38.4
30	BRUNS	525	51	8	11	25	113	208	0	0	0	39.6
31	WOODLANDS	527	71	13	6	16	110	216	0	0	0	41.0
32	CRANNA LAKE	487	41	5	7	14	130	197	1	0	0	40.5
33	NORTH WEST LACOMBE	442	48	11	8	13	83	163	1	0	0	36.9
34	NORTHSTAR	504	46	7	8	17	130	208	0	0	0	41.3
35	WEST CENTRAL LACOMBE	760	73	14	13	26	136	262	0	0	1	34.6
36A	C AND E TRAIL	538	35	7	11	18	92	163	0	0	0	30.3
36B	C AND E TRAIL	642	59	7	16	20	112	214	0	0	0	33.3
37/38	HALL/MOBILE PARK	515	34	9	13	14	106	176	0	0	0	34.2
39	LACOMBE EAST	493	40	11	8	15	124	198	1	0	0	40.2
40	IRON WOLF	664	33	7	15	18	103	176	0	0	1	26.7
41	LACOMBE SOUTH	284	27	7	8	10	74	126	0	1	0	44.7
42	BLACKFALDS WEST	378	9	10	15	13	136	183	0	0	0	48.4
43	WEST GLEN	573	17	4	11	17	56	105	0	0	0	18.3
44	SUNRIDGE	403	15	11	9	16	68	119	0	0	0	29.5
45	WOMACS	519	23	21	18	18	74	154	0	0	0	29.7
46	LANDSDOWNE	565	26	11	15	15	73	140	0	0	0	24.8
47	CENTRAL BLACKFALDS	560	34	15	18	22	78	167	0	0	1	30.0
48	PANORAMA	525	26	4	9	39	69	147	0	0	0	28.0
49	LACOMBE RURAL	401	65	5	10	6	102	188	1	0	1	47.1
50	JOFFRE	339	32	9	10	12	76	139	0	0	0	41.0
51	HAYNES	315	37	7	7	8	91	150	0	0	0	47.6

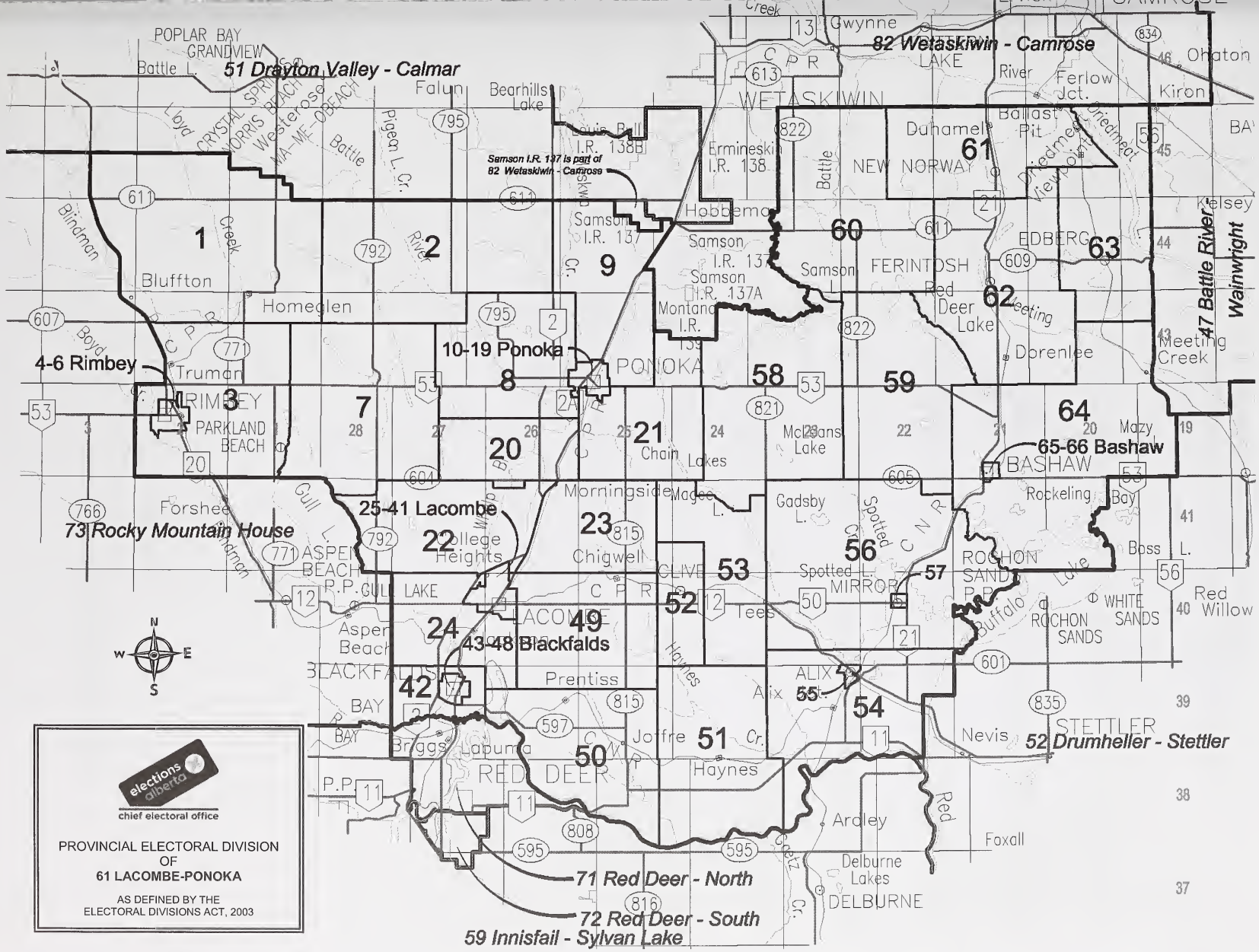
51 Drayton Valley - Calmar
82 Wetaskiwin - Camrose
Samson I.R. 137 is part of 82 Wetaskiwin - Camrose
4-6 Rimbey
10-19 Ponoka
25-41 Lacombe
73 Rocky Mountain House
43-48 Blackfalds
65-66 Bashaw
47 Battle River
Wainwright
52 Drumheller - Stettler
71 Red Deer - North
72 Red Deer - South
59 Innisfail - Sylvan Lake
POPLAR BAY
GRANDVIEW
Battle L.
Falun
Bearhills Lake
Louis Bull I.R. 138B
Ermineskin I.R. 138
Samson I.R. 137
Samson I.R. 137A
Montana I.R. 139
Hobbema
WETASKIWIN
Gwynne
Duhamel
NEW NORWAY
Ferlow Jct.
Kiron
Ohaton
Kelsey
EDBERG
FERINTOSH
Red Deer Lake
Dorenlee
Meeting Creek
Bluffton
Homeglen
Truman
RIMBEY
PARKLAND BEACH
PONOKA
Morningside
Chain Lakes
McLeans Lake
Mazy
BASHAW
Rockeling
Forshee
ASPEN BEACH P.P.
GULL LAKE
College Heights
Chigwell
CLIVE
Spotted L.
MIRROR
ROCHON SANDS P.P.
ROCHON SANDS
WHITE SANDS
Boss L.
Red Willow
Asper Beach
LACOMBE
Tees
BLACKFALDS
Prentiss
ALIX
Alix
STETTLER
Nevis
Joffre
Haynes
Briggs
Lapuma
RED DEER
Ardley
Foxall
Delburne Lakes
DELBURNE
elections alberta
chief electoral office
PROVINCIAL ELECTORAL DIVISION
OF
61 LACOMBE-PONOKA
AS DEFINED BY THE
ELECTORAL DIVISIONS ACT, 2003

Electoral Division of Lacombe-Ponoka
General Election Statement of Official Results - March 3, 2008

POLL NUMBER	NAME OF POLL	NAMES ON LIST	JOE ANGLIN AG	STEVEN P. BRADSHAW NDP	DANIEL FRIESEN WAP	EDITH MCPHEDRAN LIB	RAY PRINS PC	V	S	D	R	% VOTER TURNOUT
52	CLIVE	523	52	6	29	19	135	241	1	0	0	46.1
53	CLIVE RURAL	318	32	2	8	7	85	134	0	0	0	42.1
54	ALIX RURAL	353	30	2	7	9	121	169	0	0	0	47.9
55	ALIX	616	30	19	15	43	157	264	0	0	0	42.9
56	MIROR RURAL	520	54	7	16	13	154	244	0	0	1	47.1
57	MIRROR	352	37	9	17	14	90	167	0	0	0	47.4
58	MECCA GLEN	384	48	4	22	9	108	191	0	0	0	49.7
59	SCHULTZ	249	23	7	10	3	69	112	0	0	0	45.0
60	ROSEBRIER	320	16	1	21	7	116	161	0	0	0	50.3
61	NEW NORWAY	465	23	10	25	23	148	229	0	0	0	49.2
62	FERINTOSH	491	30	4	25	8	135	202	3	1	0	41.3
63	EDBERG	366	22	12	12	12	96	154	0	0	0	42.1
64	BASHAW RURAL	535	30	5	22	31	149	237	0	0	1	44.5
65	BASHAW NORTH	363	17	13	19	15	115	179	0	0	0	49.3
66	BASHAW SOUTH	257	22	7	16	7	70	122	0	0	0	47.5
67	ADVANCE-BASHAW		15	5	1	14	58	93	0	0	0	
68	ADVANCE-RIMBEY		71	3	7	11	111	203	0	0	1	
69	ADVANCE-PONOKA		79	11	8	27	168	293	0	0	1	
70	ADVANCE-LACOMBE		112	10	32	32	235	421	0	0	1	
71	MOBILE-PONOKA		9	8	6	14	63	100	0	1	5	
72	MOBILE-LACOMBE		14	9	5	18	102	148	0	0	1	
73	MOBILE-RIMBEY		4	1	0	4	13	22	0	0	0	
74	MOBILE-BASHAW		0	0	1	0	7	8	0	0	0	
75	SPECIAL BALLOT		27	1	9	10	139	186	31	0	1	
	TOTAL	**32,200**	**3,226**	**560**	**911**	**1,200**	**8,202**	**14,099**	**45**	**4**	**19**	**43.9**

V=Valid Ballots **S=Spoiled Ballots** **D=Declined Ballots** **R=Rejected Ballots**

elections alberta
chief electoral office

PROVINCIAL ELECTORAL DIVISION
OF
61 LACOMBE-PONOKA

AS DEFINED BY THE
ELECTORAL DIVISIONS ACT, 2003

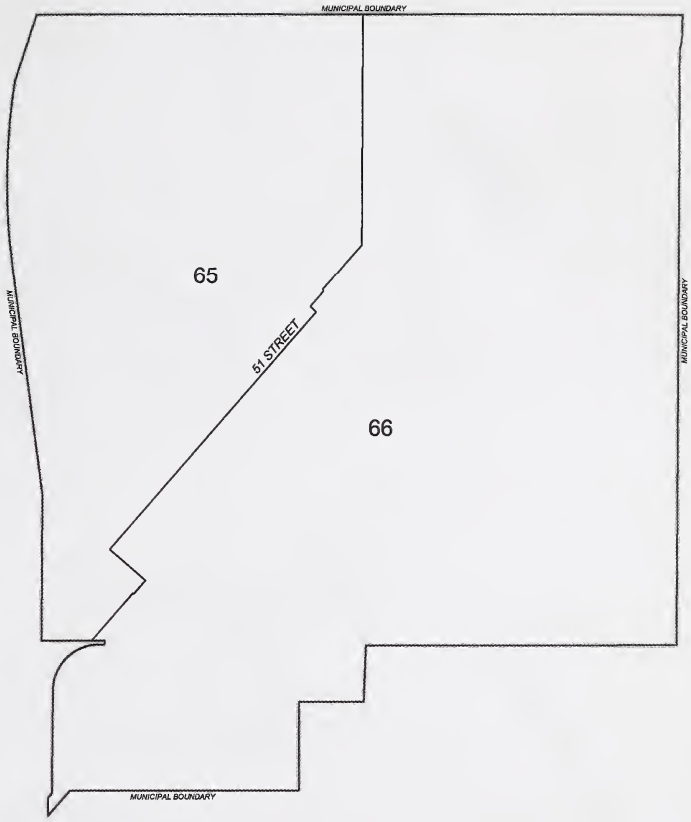

Town of Bashaw

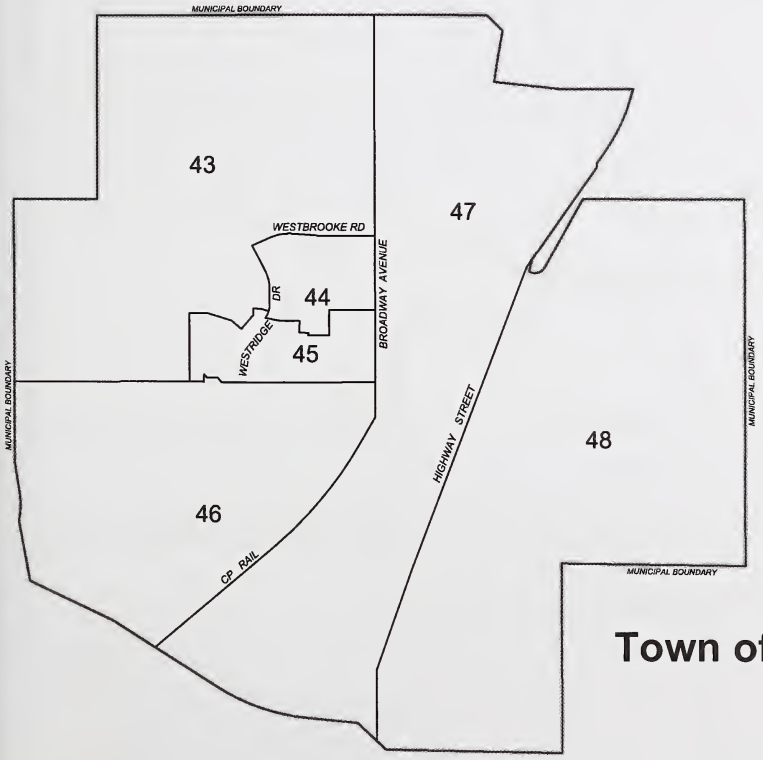

Town of Blackfalds

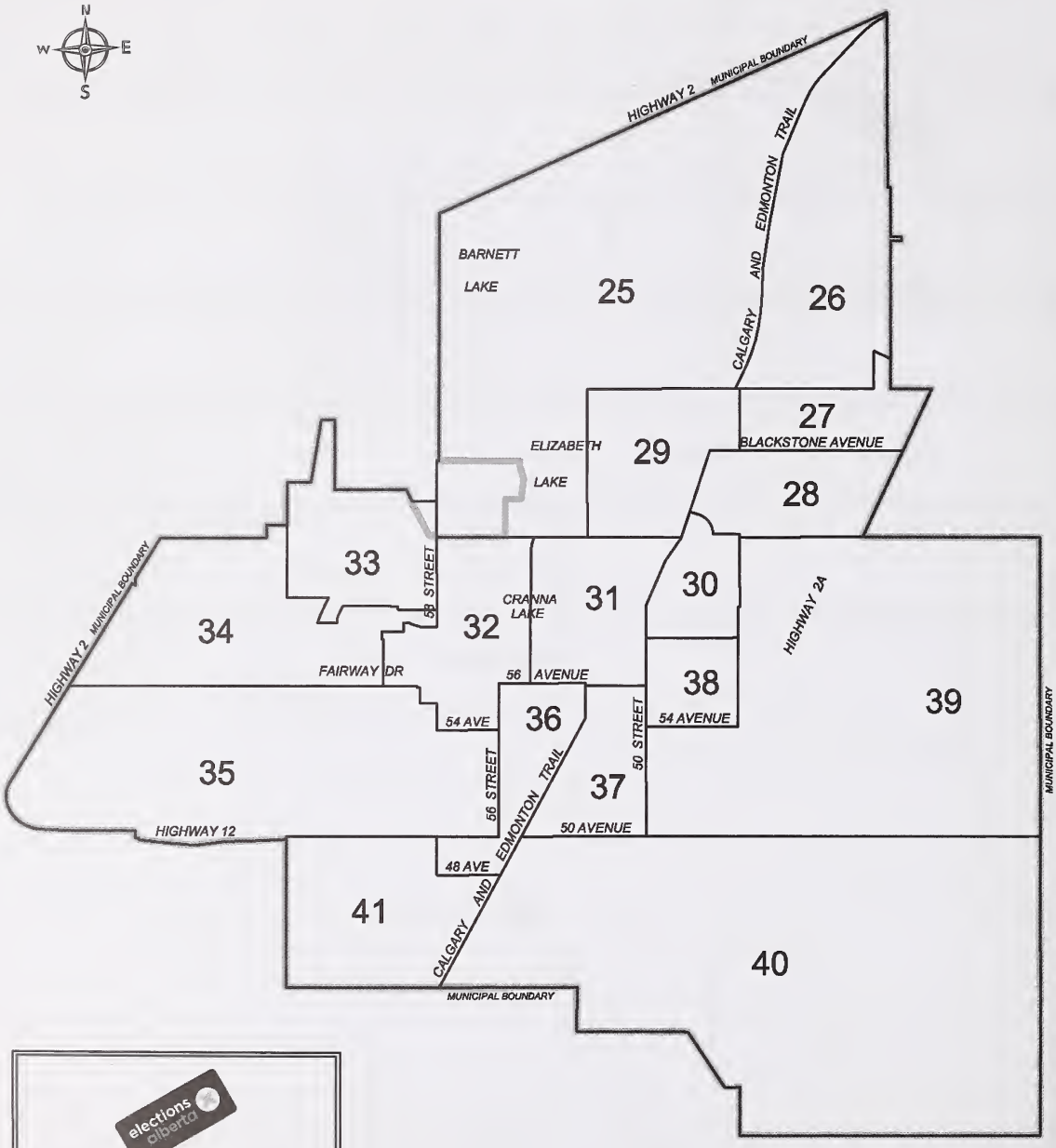

elections alberta
chief electoral office

PROVINCIAL ELECTORAL DIVISION
OF
61 LACOMBE-PONOKA

AS DEFINED BY THE
ELECTORAL DIVISIONS ACT, 2003

Town of Lacombe

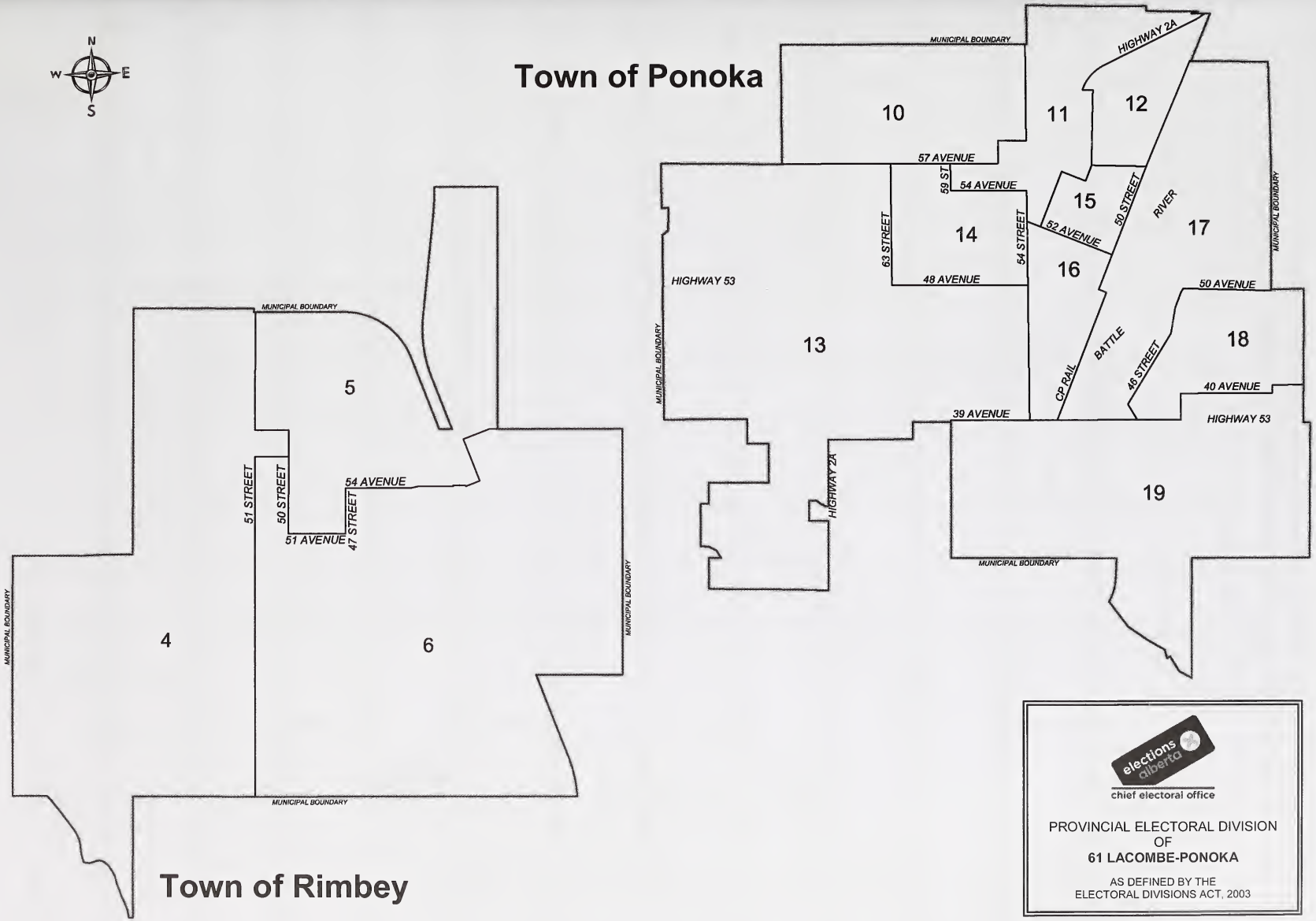
N
W
E
S
Town of Ponoka
MUNICIPAL BOUNDARY
HIGHWAY 2A
10
11
12
57 AVENUE
59 ST
54 AVENUE
15
50 STREET
RIVER
17
63 STREET
14
54 STREET
52 AVENUE
16
HIGHWAY 53
48 AVENUE
50 AVENUE
13
BATTLE
18
CP RAIL
46 STREET
40 AVENUE
39 AVENUE
HIGHWAY 53
HIGHWAY 2A
19
5
54 AVENUE
51 STREET
50 STREET
47 STREET
51 AVENUE
4
6
Town of Rimbey
elections alberta
chief electoral office
PROVINCIAL ELECTORAL DIVISION
OF
61 LACOMBE-PONOKA
AS DEFINED BY THE
ELECTORAL DIVISIONS ACT, 2003

Electoral Division of Leduc-Beaumont-Devon
General Election Statement of Official Results - March 3, 2008

POLL NUMBER	NAME OF POLL	NAMES ON LIST	JOYCE ASSEN LIB	KEVIN COLTON AG	LISA ERICKSON NDP	SHARON MACLISE WAP	GEORGE ROGERS PC	V	S	D	R	% VOTER TURNOUT
1	ROUND HILL	298	20	8	18	16	107	169	0	0	0	56.7
2	ARMENA	427	21	10	14	19	152	216	0	0	0	50.6
3	CLOVERLAWN/KAVANAGH	503	24	7	7	16	135	189	0	0	0	37.6
4	LEDUC RURAL SOUTHWEST	596	33	12	7	22	184	258	0	0	1	43.5
5	LEDUC RURAL SOUTHEAST	396	16	6	13	21	108	164	0	0	0	41.4
6	ROLLYVIEW	507	23	9	24	23	157	236	0	0	0	46.5
7	NEW SAREPTA	442	19	12	19	27	116	193	0	0	0	43.7
8	HAY LAKES	489	33	7	15	23	157	235	0	0	0	48.1
9	MIQUELON LAKE	383	24	10	9	16	135	194	0	0	0	50.7
10	NEW SAREPTA NORTH	350	21	21	9	17	75	143	0	0	0	40.9
11	RICHDALE ESTATES	481	19	13	15	10	93	150	0	1	0	31.4
12	BEAUMONT RURAL EAST	416	24	3	8	15	107	157	0	0	0	37.7
13	BEAUMONT RURAL SOUTHWEST	487	37	2	13	23	95	170	0	0	0	34.9
14	LEDUC NORTH TELFORD	525	19	4	15	5	116	159	0	0	1	30.5
15	LEDUC WILLOW PARK	328	14	3	8	7	55	87	0	0	1	26.8
16	LEDUC WILLOW PARK	584	21	4	11	8	61	105	0	0	0	18.0
17	LEDUC CENTRE NORTH	533	36	7	13	19	115	190	0	0	0	35.6
18	LEDUC CENTRE SOUTH	435	28	2	9	8	110	157	0	0	1	36.3
19	LEDUC LINSFORD PARK WEST	576	22	8	15	5	139	189	0	0	1	33.0
20	LEDUC LINSFORD PARK EAST	544	13	7	6	4	97	127	0	0	0	23.3
21	LEDUC ALEXANDRA PARK	463	10	4	9	7	46	76	0	0	0	16.4
22	LEDUC CORINTHIA NORTH	406	23	5	18	12	90	148	0	0	0	36.5
23	LEDUC CORINTHIA	399	32	10	9	10	83	144	0	0	0	36.1
24	LEDUC CORINTHIA EAST	594	17	6	11	11	85	130	0	0	1	22.1
25	LEDUC CORINTHIA SOUTH	489	32	7	4	8	105	156	0	0	1	32.1
26	LEDUC CORINTHIA WEST	507	33	6	18	14	117	188	0	0	0	37.1
27	LEDUC SOUTH TELFORD	440	33	3	11	9	148	204	0	0	0	46.4
28	LEDUC SOUTH PARK NORTH	516	35	4	14	20	134	207	0	0	0	40.1
29	LEDUC SOUTH PARK WEST	521	26	6	12	15	129	188	0	0	0	36.1
30	LEDUC SOUTH PARK	504	28	7	12	19	116	182	0	0	1	36.3
31	LEDUC SOUTH PARK EAST	578	20	6	13	9	98	146	0	0	2	25.6
32	LEDUC CALEDONIA	578	30	11	11	12	141	205	0	0	0	35.5
33	LEDUC CALEDONIA	581	25	6	24	12	94	161	0	0	1	27.9
34	LEDUC CALEDONIA	652	39	8	27	18	128	220	0	1	0	33.9
35	LEDUC CALEDONIA	416	18	9	6	12	122	167	0	0	0	40.1
36	LEDUC TRIBUTE	352	12	1	7	6	67	93	0	0	0	26.4
37	LEDUC BRIDGEPORT NORTH	551	18	4	13	6	72	113	1	0	0	20.5
38	LEDUC BRIDGEPORT EAST	582	20	2	11	2	43	78	1	0	0	13.4
39	LEDUC BRIDGEPORT WEST	381	19	2	8	15	94	138	3	0	0	36.2
40	LEDUC DEER VALLEY	291	22	0	12	3	78	115	0	0	0	39.5
41	LEDUC LAKESIDE ESTATES	455	26	4	6	19	130	185	0	0	3	41.3
42	LEDUC LAKESIDE ESTATES	413	35	6	4	14	128	187	0	0	0	45.3
43	LEDUC ESTATES SOUTH	418	31	8	9	13	106	167	0	0	0	40.0
44	LEDUC ESTATES NORTH	369	25	3	9	9	96	142	0	0	0	38.5
45	LEDUC WINDROSE NORTH	484	31	10	11	15	141	208	0	0	0	43.0
46	LEDUC WINDROSE SOUTH	202	10	2	7	3	67	89	0	0	0	44.1
47	LEDUC SUNTREE	155	11	3	6	2	53	75	0	0	0	48.4
48	AIRPORT WEST	475	30	2	18	21	139	210	0	0	0	44.2
49	DEVON RIVERSIDE	458	31	11	12	7	106	167	0	0	2	36.9
50	DEVON PEACE RIVER	482	41	10	13	12	91	167	0	0	0	34.6
51	DEVON ATHABASCA	500	30	3	16	9	93	151	2	0	2	30.6

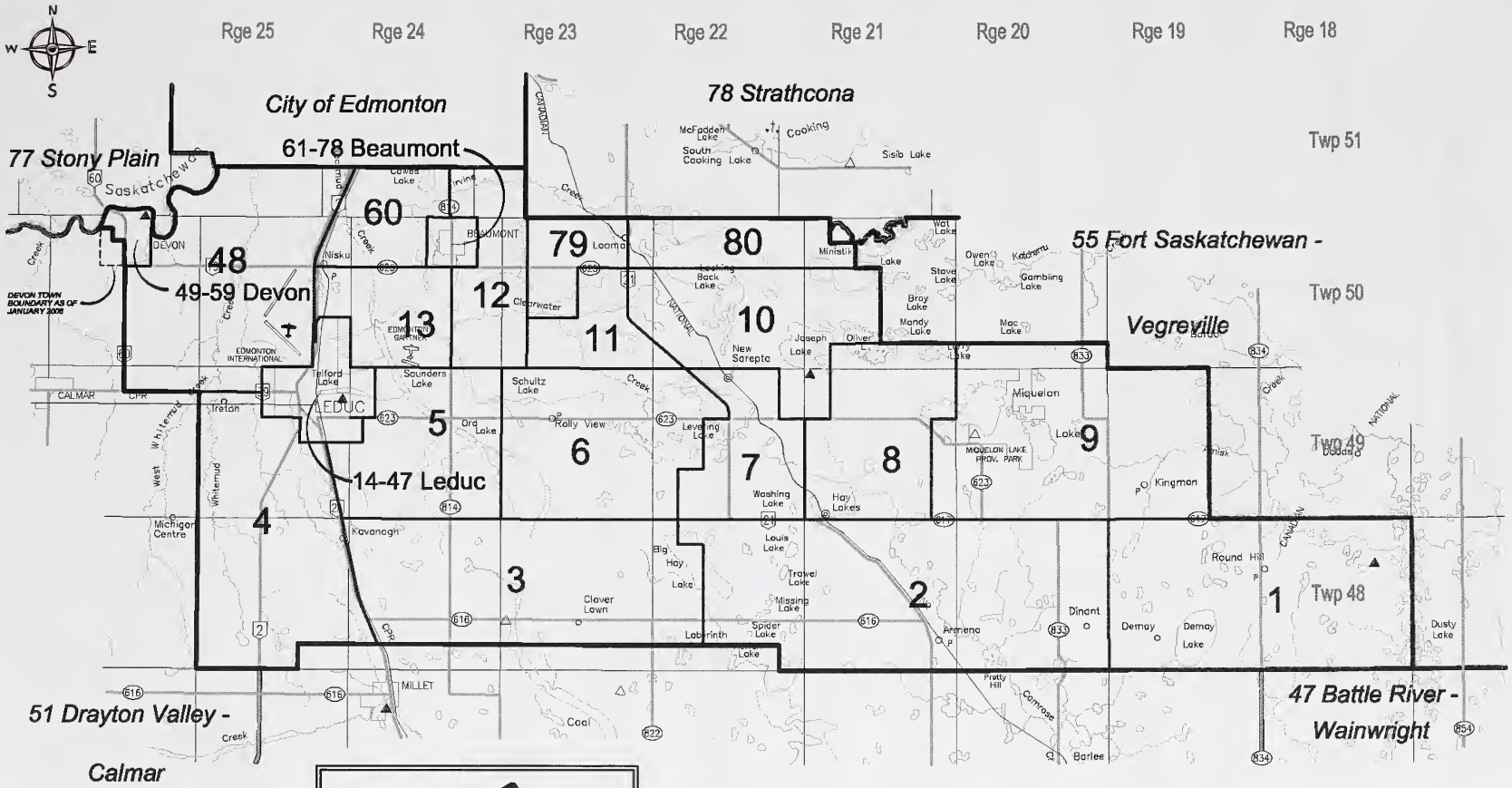

elections alberta
chief electoral office

PROVINCIAL ELECTORAL DIVISION
OF
62 LEDUC-BEAUMONT-DEVON

AS DEFINED BY THE
ELECTORAL DIVISIONS ACT, 2003

Electoral Division of Leduc-Beaumont-Devon
General Election Statement of Official Results - March 3, 2008

POLL NUMBER	NAME OF POLL	NAMES ON LIST	JOYCE ASSEN LIB	KEVIN COLTON AG	LISA ERICKSON NDP	SHARON MACLISE WAP	GEORGE ROGERS PC	V	S	D	R	% VOTER TURNOUT
52	DEVON ST. LAWRENCE	632	33	6	16	20	104	179	0	0	0	28.3
53	DEVON MALIGNE	474	40	9	13	11	118	191	0	0	0	40.3
54	DEVON CHUNGO	482	24	7	24	17	96	168	0	0	0	34.9
55	DEVON WILSON DRIVE	580	31	6	17	12	89	155	0	0	0	26.7
56	DEVON HIGHWOOD WEST	424	26	4	11	14	111	166	0	0	0	39.2
57	DEVON HIGHWOOD EAST	438	12	2	10	8	110	142	0	0	0	32.4
58	DEVON HIGHWOOD SOUTH	373	17	8	7	8	75	115	0	0	0	30.8
59	DEVON BIRCHWOOD/RAVINE	174	16	3	3	3	24	49	0	0	0	28.2
60	BEAUMONT RURAL WEST	296	14	2	3	10	79	108	0	0	0	36.5
61	BEAUMONT NORTHWEST	525	41	9	26	5	147	228	0	0	1	43.6
62	BEAUMONT NORTHWEST	457	40	8	13	10	92	163	0	0	0	35.7
63	BEAUMONT MONTALET	388	27	3	12	6	76	124	0	0	1	32.2
64	BEAUMONT NORTHWEST	510	44	9	15	9	101	178	0	0	0	34.9
65	BEAUMONT EAGLEMONT	229	30	2	3	3	45	83	0	0	0	36.2
66	BEAUMONT SOUTHWEST	412	31	5	14	9	106	165	0	0	0	40.0
67	BEAUMONT SOUTHWEST	480	38	3	9	11	115	176	0	0	1	36.9
68	BEAUMONT SOUTHWEST	412	17	2	6	7	96	128	0	0	0	31.1
69	BEAUMONT FOUR SEASONS	326	31	1	8	10	68	118	0	0	1	36.5
70	BEAUMONT SOUTHWEST	487	43	5	19	13	88	168	0	0	0	34.5
71	BEAUMONT SOUTHEAST	533	42	5	11	14	97	169	0	0	0	31.7
72	BEAUMONT SOUTHEAST	437	40	7	12	12	73	144	0	0	0	33.0
73	BEAUMONT NORTHEAST	485	40	4	21	9	103	177	0	0	0	36.5
74	BEAUMONT NORTHEAST	281	24	1	6	5	77	113	0	0	1	40.6
75	BEAUMONT NORTHEAST	262	27	3	11	9	38	88	1	0	0	33.6
76	BEAUMONT COLONIALE	388	21	0	14	13	103	151	0	0	1	39.2
77	BEAUMONT COLONIALE	486	29	2	6	9	146	192	0	0	0	39.5
78	BEAUMONT COLONIALE	449	30	1	8	5	94	138	0	0	0	30.7
79	LOOMA	485	45	7	22	7	112	193	0	0	0	39.8
80	DONNAN LAKE	473	22	5	16	13	147	203	0	0	0	42.9
81	ADVANCE-BEAUMONT		61	7	22	22	162	274	0	0	2	
82	ADVANCE-DEVON		18	6	19	12	122	177	0	0	0	
83	ADVANCE-NEW SAREPTA		9	7	5	11	75	107	0	0	0	
84	ADVANCE-LEDUC		60	16	28	22	284	410	0	0	1	
85	MOBILE-DEVON/LEDUC		12	3	2	2	38	57	0	0	0	
86	MOBILE-LEDUC		11	1	7	5	79	103	1	0	2	
87	SPECIAL BALLOT		23	2	9	4	101	139	1	0	23	
	TOTAL	**35,890**	**2,329**	**495**	**1,057**	**1,008**	**9,045**	**13,934**	**10**	**2**	**52**	**39.0**

V=Valid Ballots **S=Spoiled Ballots** **D=Declined Ballots** **R=Rejected Ballots**

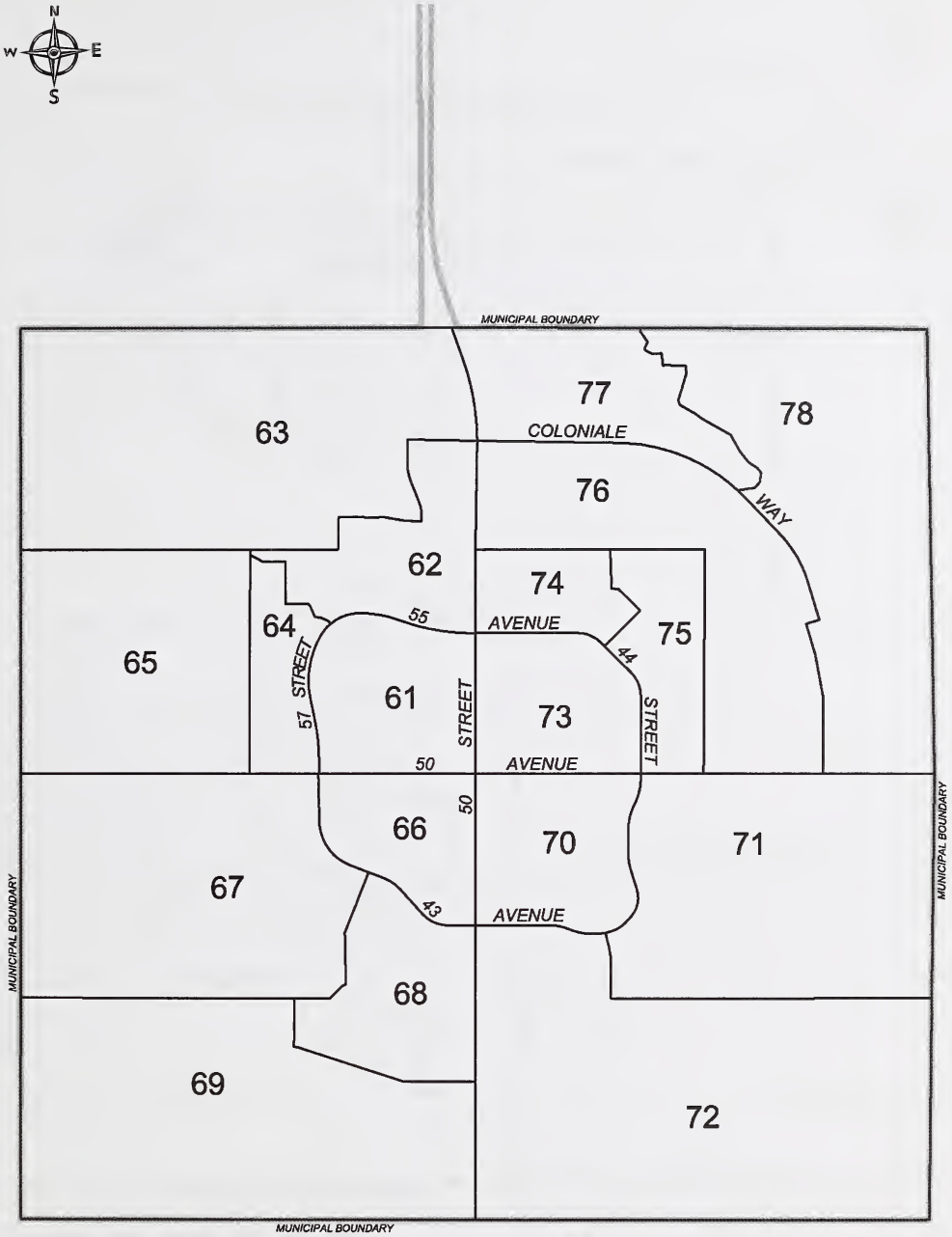

Town of Beaumont

elections alberta
chief electoral office

PROVINCIAL ELECTORAL DIVISION
OF
62 LEDUC-BEAUMONT-DEVON

AS DEFINED BY THE
ELECTORAL DIVISIONS ACT, 2003

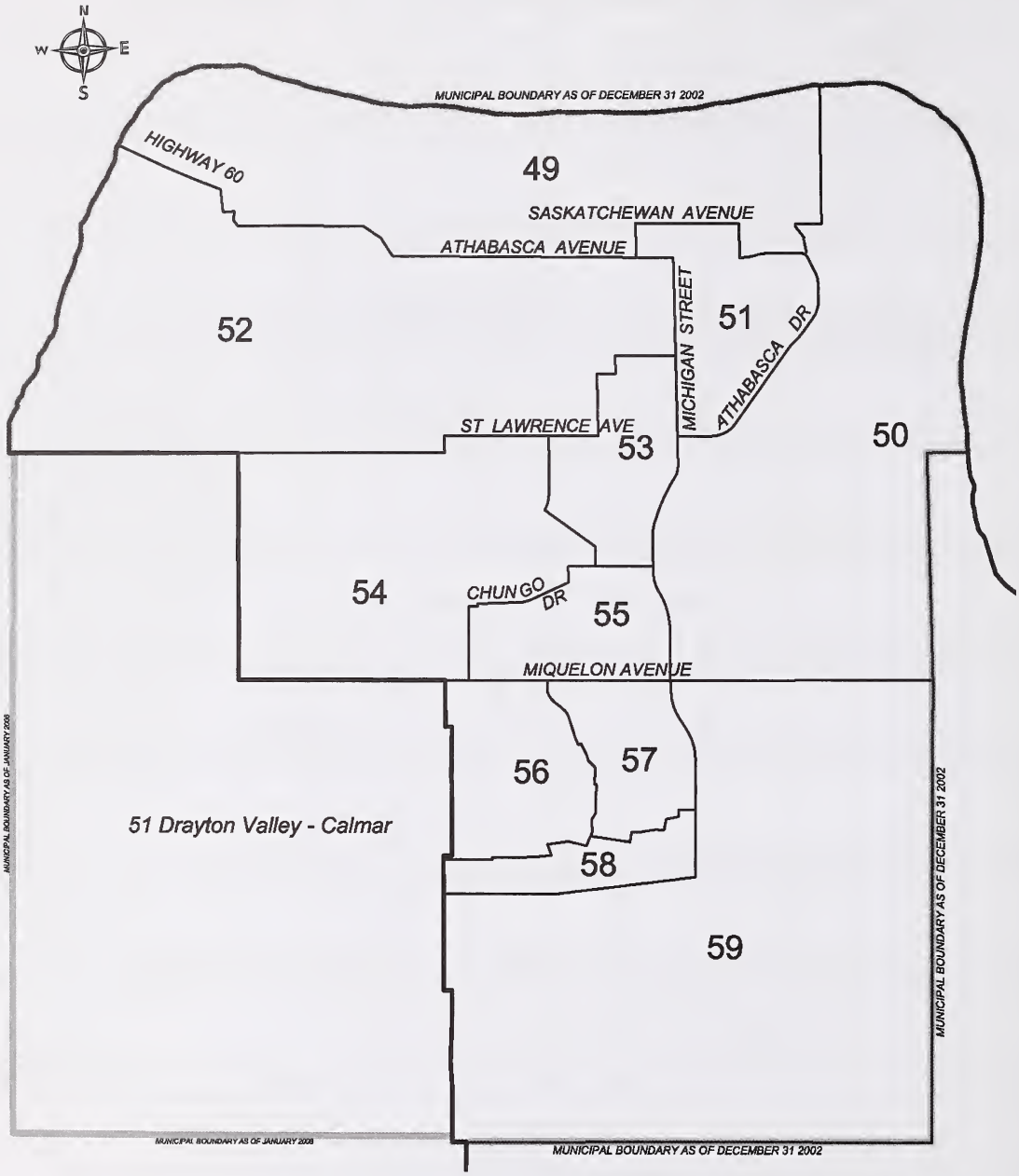

Town of Devon

elections alberta
chief electoral office

PROVINCIAL ELECTORAL DIVISION
OF
62 LEDUC-BEAUMONT-DEVON

AS DEFINED BY THE
ELECTORAL DIVISIONS ACT, 2003

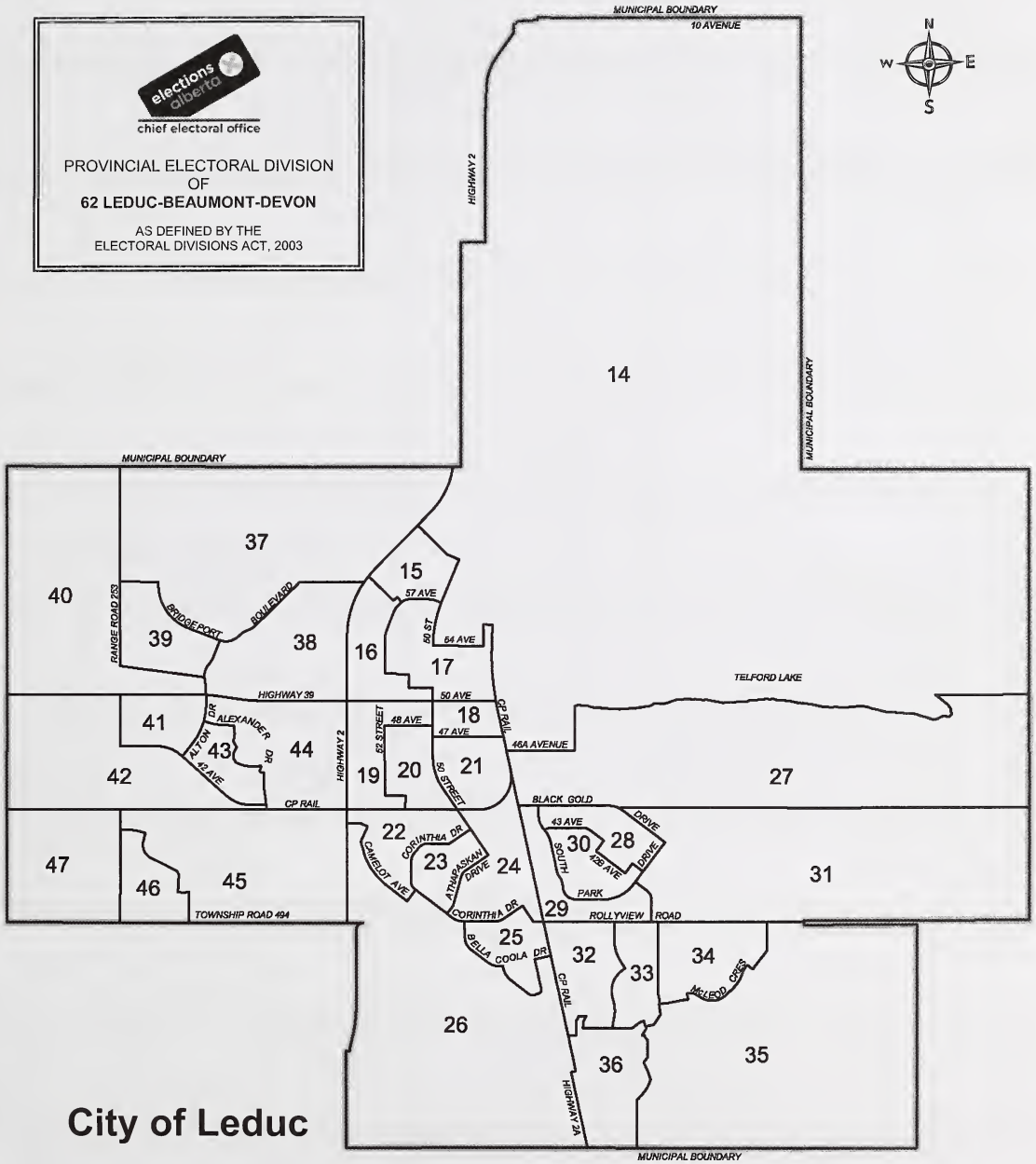
elections alberta
chief electoral office
PROVINCIAL ELECTORAL DIVISION
OF
62 LEDUC-BEAUMONT-DEVON
AS DEFINED BY THE
ELECTORAL DIVISIONS ACT, 2003
MUNICIPAL BOUNDARY
10 AVENUE
N
W
E
S
HIGHWAY 2
MUNICIPAL BOUNDARY
14
MUNICIPAL BOUNDARY
37
40
RANGE ROAD 243
BRIDGEPORT
BOULEVARD
39
38
15
57 AVE
16
50 ST
64 AVE
17
TELFORD LAKE
HIGHWAY 39
50 AVE
41
DR
ALEXANDER
ALTON
43
44
62 STREET
48 AVE
18
47 AVE
CP RAIL
46A AVENUE
42
42 AVE
DR
HIGHWAY 2
19
20
21
50 STREET
27
CP RAIL
BLACK GOLD
43 AVE
DRIVE
30
28
SOUTH
43B AVE
DRIVE
22
CORINTHIA DR
47
46
45
CAMELOT AVE
23
ATHABASKAN DRIVE
24
31
PARK
TOWNSHIP ROAD 494
CORINTHIA DR
29
ROLLYVIEW ROAD
25
BELLA COOLA DR
32
33
34
CP RAIL
McLEOD CRES
26
36
35
HIGHWAY 2A
City of Leduc
MUNICIPAL BOUNDARY

Electoral Division of Lesser Slave Lake
General Election Statement of Official Results - March 3, 2008

POLL NUMBER	NAME OF POLL	NAMES ON LIST	PEARL CALAHASEN PC	STEVE NOSKEY LIB	BONNIE RAHO AG	HABBY SHARKAWI NDP	V	S	D	R	% VOTER TURNOUT
1	TALL CREE NORTH	228	14	6	0	0	20	0	0	0	8.8
2	TALL CREE SOUTH	96	7	2	0	0	9	0	0	0	9.4
3/7	SEETHA/RED EARTH	239	53	19	8	3	83	0	0	0	34.7
4	CADOTTE	337	22	39	1	4	66	0	0	0	19.6
5	LITTLE BUFFALO	328	14	63	0	0	77	1	0	1	23.8
6	LOON LAKE	269	57	57	0	0	114	9	0	0	42.4
8	PEERLESS LAKE	273	43	42	0	0	85	0	0	0	31.1
9	TROUT LAKE	290	20	56	1	1	78	0	0	0	26.9
10	CHIPEWYAN LAKE	52	2	15	0	0	17	0	0	0	32.7
11	WABASCA NORTH/166C	282	21	19	1	2	43	0	0	0	15.2
12	SANDY LAKE/166	125	24	14	4	3	45	0	0	0	36.0
13	MISTASSINY ROAD NW	269	41	15	3	1	60	0	0	0	22.3
14	MAMAWINTOWIN	448	31	17	0	3	51	0	0	0	11.4
15	DESMARAIS/166A	878	38	22	6	2	68	0	0	0	7.7
16	BIGSTONE SOUTH/166 B&D	2,596	57	51	4	3	115	0	0	0	4.4
17	ATIKAMEG	472	42	37	0	0	79	0	0	0	16.7
18	GIFT LAKE	390	115	14	0	0	129	2	0	0	33.1
19	PEAVINE	401	113	18	0	10	141	1	0	0	35.2
20	PRAIRIE ECHO	240	53	13	3	8	77	3	0	0	32.1
21	SALT PRAIRIE	83	33	5	3	4	45	0	0	0	54.2
22	GROUARD	283	64	20	2	9	95	0	0	0	33.6
23	ENILDA	357	92	19	12	5	128	0	0	1	36.1
24	HIGH PRAIRIE EAST	362	111	8	7	10	136	0	0	0	37.6
25	TRIANGLE	332	89	14	14	15	132	0	0	1	40.1
26	48 STREET NORTH WEST	334	68	13	4	15	100	0	0	1	30.2
27	48 STREET SOUTH WEST	427	68	16	8	13	105	0	0	1	24.8
28	48 STREET NORTH EAST	501	85	19	5	25	134	0	0	0	26.7
29	HIGHWAY NORTH EAST	264	49	15	5	11	80	1	0	0	30.3
30	HIGHWAY SOUTH EAST	302	65	13	3	8	89	1	0	0	29.5
31	SUNSET HOUSE	114	30	3	4	6	43	0	0	0	37.7
32	GILWOOD	174	23	8	2	11	44	0	0	0	25.3
33	BANANA BELT	113	19	4	7	2	32	0	0	0	28.3
34	EAST PRAIRIE	242	22	7	0	1	30	0	0	0	12.4
35	SUCKER CREEK	355	49	21	2	10	82	0	0	0	23.1
36	JOUSSARD	222	76	31	12	11	130	0	0	0	58.6
37	DRIFTPILE	373	68	19	2	1	90	1	0	0	24.1
38	FAUST	227	89	26	14	5	134	1	0	0	59.0
39	KINUSO NORTH WEST	366	80	18	14	8	120	0	0	0	32.8
40	KINUSO RURAL	179	50	9	2	12	73	0	0	0	40.8
41	CANYON CREEK	176	27	7	5	6	45	0	0	0	25.6
42	WIDE WATER	472	79	17	9	15	120	0	0	0	25.4
43	SLAVE LAKE RURAL	282	48	12	5	11	76	0	0	0	27.0
44	FLATBUSH	364	106	25	9	15	155	1	0	0	42.6
45	SMITH/HONDO	441	132	24	7	21	184	2	0	0	41.7
46	SLAVE LAKE RURAL	159	34	2	2	3	41	0	0	0	25.8
47	MAIN STREET NORTH	678	64	21	6	8	99	0	0	0	14.6
48	RAILWAY NORTH WEST	326	41	11	1	4	57	0	0	0	17.5
49	RAILWAY SOUTH WEST	371	33	6	2	2	43	0	0	0	11.6
50	RAILWAY S/MAIN STREET	606	66	13	4	10	93	0	0	0	15.3
51	3 AVENUE NE/SPRINGWOOD	345	43	20	8	15	86	0	0	0	24.9
52	13 STREET SOUTH EAST	522	90	20	9	12	131	1	0	0	25.1

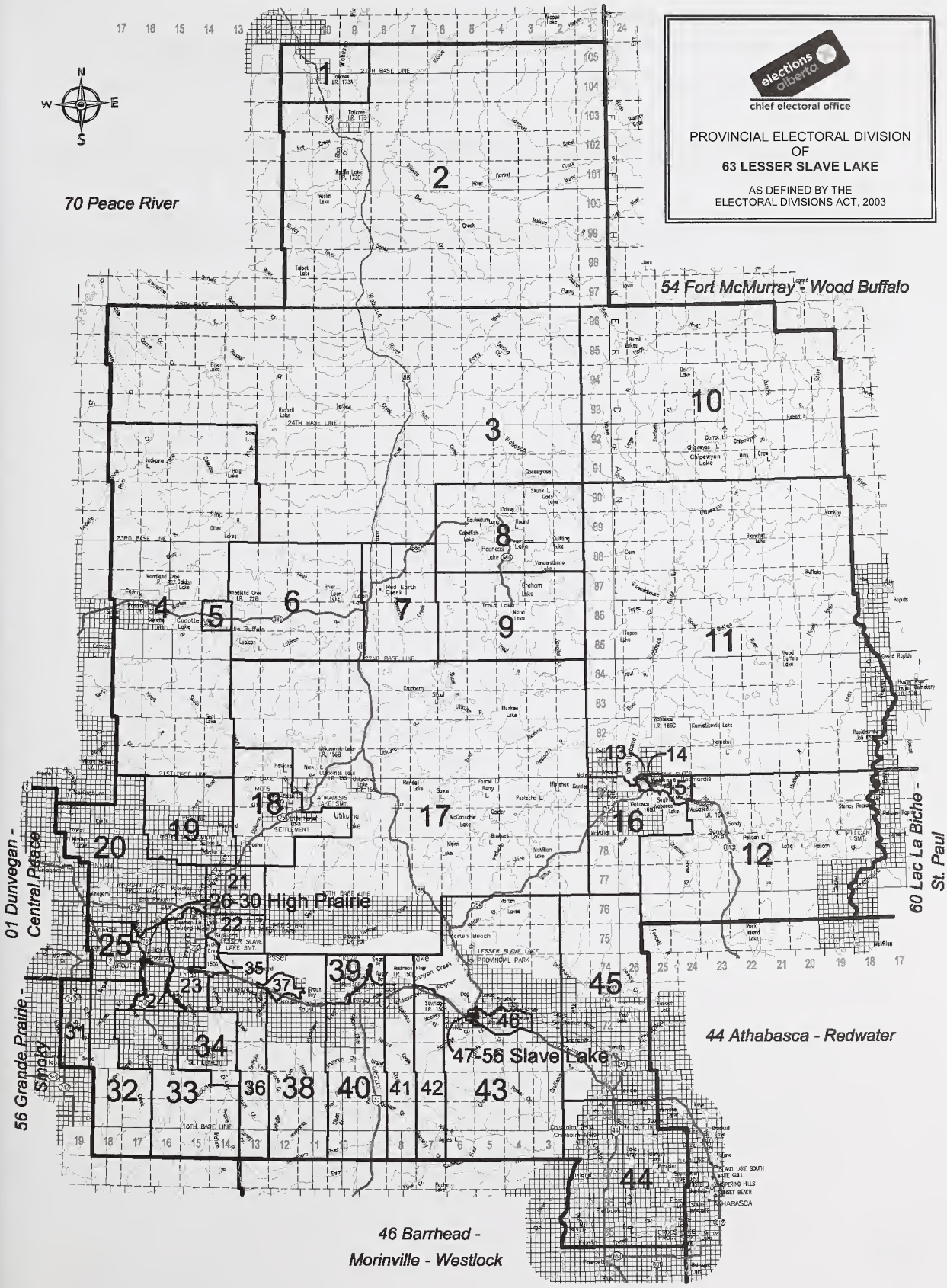
elections alberta
chief electoral office
PROVINCIAL ELECTORAL DIVISION
OF
63 LESSER SLAVE LAKE
AS DEFINED BY THE
ELECTORAL DIVISIONS ACT, 2003
N
S
E
W
70 Peace River
54 Fort McMurray - Wood Buffalo
01 Dunvegan - Central Peace
60 Lac La Biche - St. Paul
56 Grande Prairie - Smoky
44 Athabasca - Redwater
46 Barrhead - Morinville - Westlock
26-30 High Prairie
47-56 Slave Lake
1
2
3
4
5
6
7
8
9
10
11
12
13
14
15
16
17
18
19
20
21
22
23
24
25
31
32
33
34
35
36
37
38
39
40
41
42
43
44
45
46

Electoral Division of Lesser Slave Lake
General Election Statement of Official Results - March 3, 2008

POLL NUMBER	NAME OF POLL	NAMES ON LIST	PEARL CALAHASEN PC	STEVE NOSKEY LIB	BONNIE RAHO AG	HABBY SHARKAWI NDP	V	S	D	R	% VOTER TURNOUT
53	6TH AVENUE/PARKDALE	420	53	18	6	16	93	0	0	0	22.1
54	10TH AVENUE SOUTH EAST	407	63	15	9	9	96	0	0	1	23.8
55	6TH STREET SOUTH EAST	416	62	8	11	13	94	0	0	1	22.8
56	MAIN STREET SOUTH WEST	502	47	18	3	7	75	0	0	0	14.9
57	ADVANCE-HIGH PRAIRIE		161	15	7	13	196	0	0	0	
58	ADVANCE-SLAVE LAKE		142	36	15	12	205	0	0	0	
59	MOBILE-HIGH PRAIRIE		50	7	1	4	62	0	0	0	
60	MOBILE-SLAVE LAKE		27	3	0	5	35	0	0	0	
61	SPECIAL BALLOT		19	4	1	3	27	0	0	12	
	TOTAL	**20,310**	**3,384**	**1,109**	**273**	**426**	**5,192**	**24**	**0**	**19**	**25.7**

V=Valid Ballots **S=Spoiled Ballots** **D=Declined Ballots** **R=Rejected Ballots**

Town of High Prairie

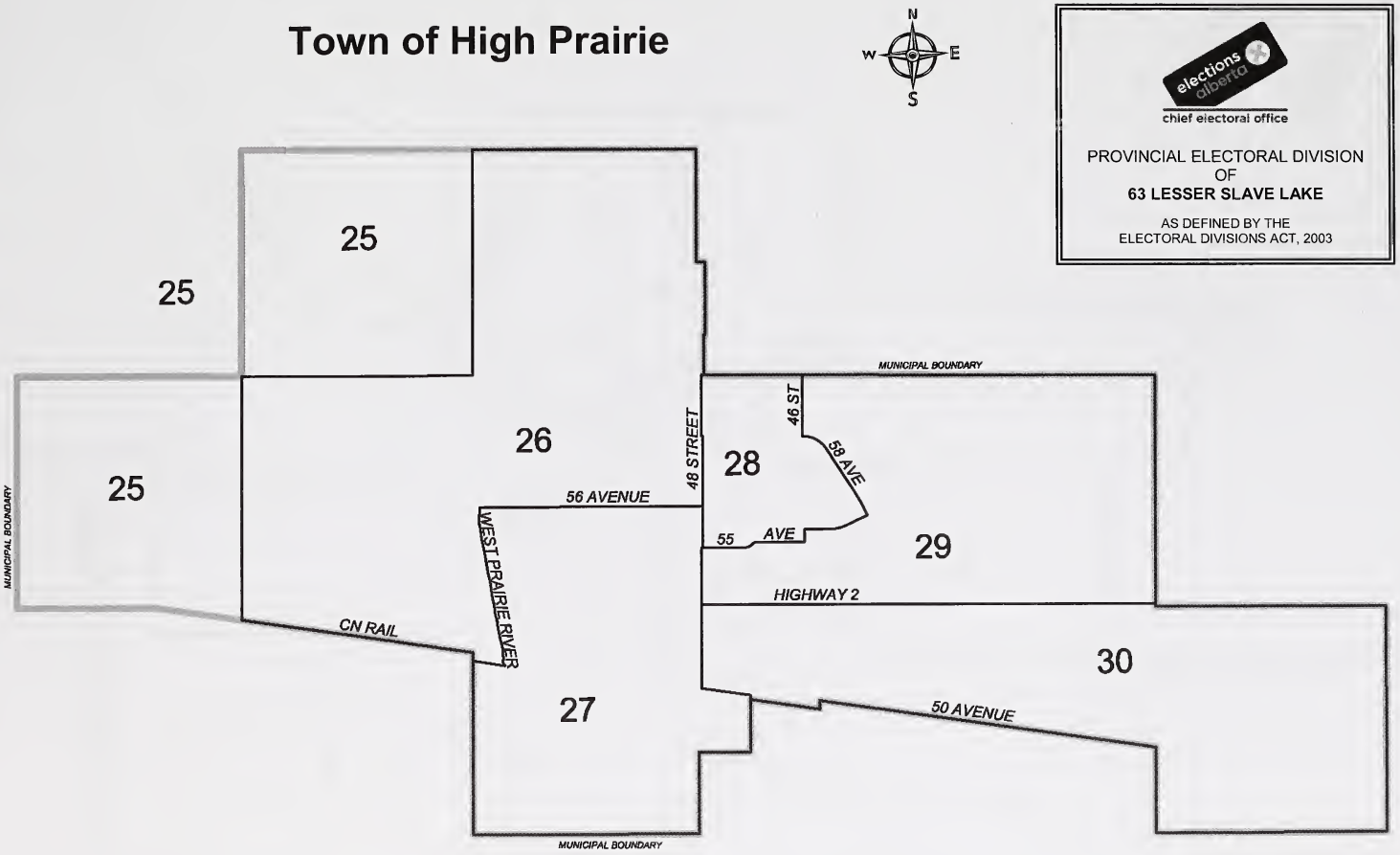

elections alberta
chief electoral office

PROVINCIAL ELECTORAL DIVISION
OF
63 LESSER SLAVE LAKE

AS DEFINED BY THE
ELECTORAL DIVISIONS ACT, 2003

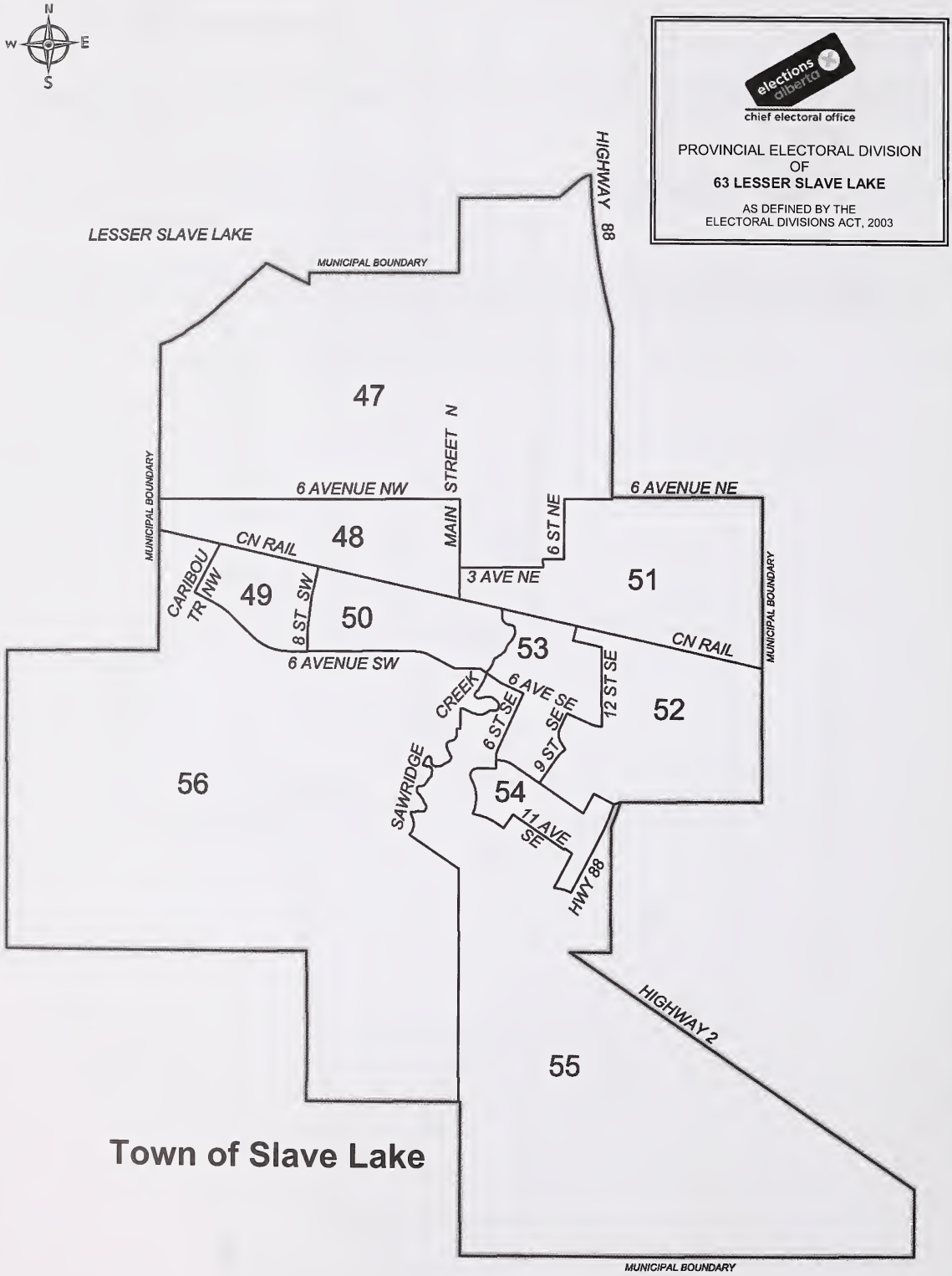
N
W
E
S
elections alberta
chief electoral office
PROVINCIAL ELECTORAL DIVISION
OF
63 LESSER SLAVE LAKE
AS DEFINED BY THE
ELECTORAL DIVISIONS ACT, 2003
LESSER SLAVE LAKE
MUNICIPAL BOUNDARY
HIGHWAY 88
47
MAIN STREET N
6 AVENUE NW
6 AVENUE NE
6 ST NE
48
CN RAIL
3 AVE NE
51
CARIBOU TR NW
49
8 ST SW
50
53
CN RAIL
6 AVENUE SW
12 ST SE
52
CREEK
6 AVE SE
6 ST SE
9 ST SE
SAWRIDGE
56
54
11 AVE SE
HWY 88
HIGHWAY 2
55
Town of Slave Lake
MUNICIPAL BOUNDARY

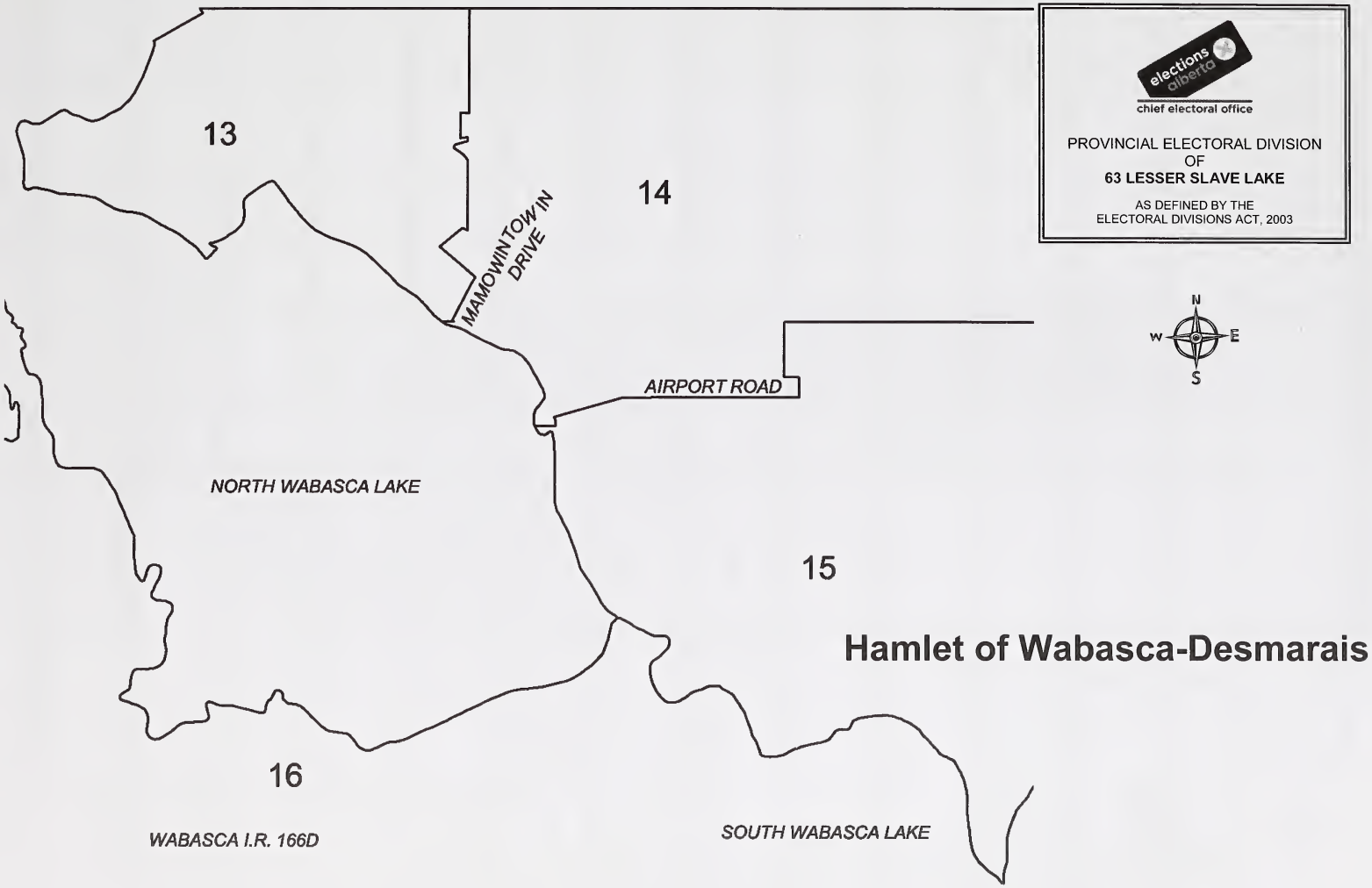
elections alberta
chief electoral office
PROVINCIAL ELECTORAL DIVISION
OF
63 LESSER SLAVE LAKE
AS DEFINED BY THE
ELECTORAL DIVISIONS ACT, 2003
N
W
E
S
13
14
15
16
MAMOWINTOWIN DRIVE
AIRPORT ROAD
NORTH WABASCA LAKE
SOUTH WABASCA LAKE
WABASCA I.R. 166D
Hamlet of Wabasca-Desmarais

Electoral Division of Lethbridge-East
General Election Statement of Official Results - March 3, 2008

POLL NUMBER	NAME OF POLL	NAMES ON LIST	JASON HERASEMLUK PC	HELEN MCMENAMIN AG	TOM MOFFATT NDP	BRIDGET PASTOOR LIB	GRANT SHAW WAP	V	S	D	R	% VOTER TURNOUT
1	KODIAK PARK	380	40	1	6	27	10	84	0	0	0	22.1
2	ASPEN VILLAGE	558	77	2	2	63	11	155	0	0	0	27.8
3	COUGAR PARK UPLANDS	477	56	3	4	62	6	131	0	0	0	27.5
4	ERMINEVIEW PARK	457	72	4	8	64	11	159	0	0	0	34.8
5	CHINOOK LAKE	549	61	7	5	46	9	128	0	0	0	23.3
6	UPLAND MANOR	369	32	1	5	43	8	89	0	0	0	24.1
7	BLUEFOX PARK	515	67	3	10	80	14	174	0	0	1	34.0
8	WEST VISTA PARK	398	40	7	14	37	2	100	0	0	0	25.1
9	VISTA PARK	479	49	1	9	56	7	122	0	0	1	25.7
10	EAGLE ROAD	512	68	2	18	98	14	200	0	0	0	39.1
11	PARK MEADOWS SCHOOL	389	55	1	6	78	13	153	0	0	0	39.3
12	N. PARK MEADOW MALL	468	39	3	8	65	8	123	0	0	1	26.5
13	CHURCHILL MANOR	423	32	2	7	77	2	120	0	0	0	28.4
14	DOMINION PARK	918	43	5	13	41	12	114	0	0	0	12.4
15	WINSTON CHURCHILL SCHOOL	571	42	1	8	46	10	107	0	0	0	18.7
16	PARK MEADOWS PARK	360	45	2	7	52	8	114	0	0	0	31.7
17	LABOUR CLUB PARK	402	61	3	6	66	8	144	0	0	0	35.8
18	EAST WILSON SCHOOL	369	50	1	6	62	10	129	0	0	1	35.2
19	WILSON MIDDLE SCHOOL	517	53	3	6	54	8	124	0	0	1	24.2
20	DOMINION SQUARE	383	52	4	4	80	3	143	0	0	0	37.3
21	ADAMS PARK	421	48	2	15	49	8	122	0	0	0	29.0
22	GALBRAITH SCHOOL	560	42	7	6	58	5	118	0	0	0	21.1
23	NORBRIDGE SHOPPING CENTRE	719	27	4	11	38	13	93	0	0	0	12.9
24	N. KEITH SUBDIVISION	409	81	6	5	71	9	172	0	0	1	42.3
25	KEITH INDUSTRIAL PARK	425	59	3	16	61	6	145	0	0	1	34.4
26	N. MAYOR MAGRATH DRIVE	397	28	5	13	26	5	77	2	0	1	19.6
27	NORTH SUBWAY	514	51	5	15	49	16	136	0	0	1	26.7
28	WESTMINSTER COMM. HALL	348	22	3	4	36	12	77	0	0	0	22.1
29	LEGION PLACE	502	37	1	0	57	9	104	0	0	0	20.7
30	WESTMINSTER SHOPPING CENTRE	477	25	2	10	41	5	83	1	0	0	17.4
31	LCI SCHOOL	408	28	8	12	69	9	126	0	0	1	31.1
32	SANDMAN INN	439	44	4	16	57	13	134	0	0	0	30.5
33	GEN. STEWART SCHOOL	519	76	6	10	119	22	233	0	0	1	45.1
34	PARKSIDE EXHIBITION	560	82	9	7	119	7	224	0	0	0	40.0
35	GLENDALE SOUTH	378	56	3	11	84	9	163	0	0	0	43.1
36	ECOLE LA VERENDRYE	464	43	5	19	71	9	147	0	0	0	31.7
37	N. REGIONAL HOSPITAL	433	31	12	23	63	6	135	2	0	0	31.2
38	REGIONAL HOSPITAL	986	51	3	20	81	4	159	0	0	0	16.1
39	EAST REGIONAL HOSPITAL	566	54	7	23	92	15	191	0	0	0	33.7
40	GYRO PARK.	501	50	6	18	81	10	165	0	0	0	32.9
41	GILBERT PATERSON SCHOOL	608	76	5	22	84	14	201	0	0	0	33.1
42	PARKSIDE INN	522	67	11	14	94	17	203	0	0	0	38.9
43	LAKEVIEW SCHOOL	524	76	5	9	108	13	211	1	0	0	40.3
44	GLACIER DRIVE	428	67	2	5	90	8	172	0	0	2	40.7
45	PARKVIEW TRAILER COURT	540	84	4	10	77	7	182	0	0	0	33.7
46	GREAT LAKES	355	58	1	4	91	13	167	0	0	0	47.0
47	LAKEMOUNT BLVD.	464	47	5	7	76	6	141	0	0	0	30.4
48	KEG RESTAURANT	542	91	3	7	79	9	189	0	0	1	35.1
49	ASSUMPTION SCHOOL	474	76	1	10	90	9	186	0	0	1	39.5
50	EAST BONNYDALE	408	52	3	13	76	7	151	0	0	0	37.0
51	BONNYDALE	489	54	5	9	72	11	151	0	0	1	31.1
52	N. RAVINE PARK	395	34	7	3	71	12	127	0	0	0	32.2
53	N. AGNES DAVIDSON SCHOOL	367	53	6	6	89	13	167	0	0	1	45.8
54	REDWOOD ROAD ATHLETIC PARK	401	50	0	6	74	13	143	0	0	0	35.7
55	ELM CRESCENT	390	50	4	13	86	10	163	0	0	0	41.8

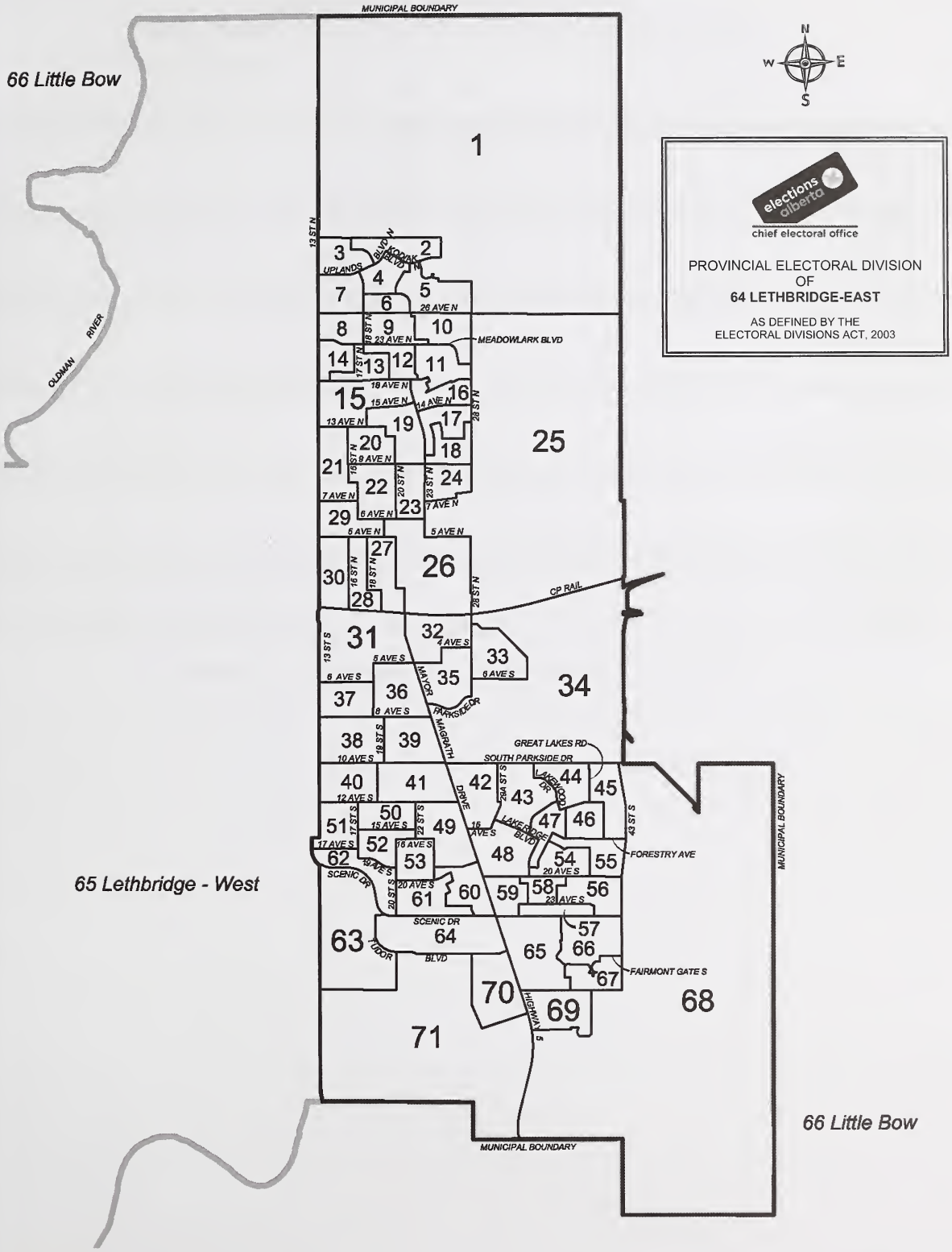
PROVINCIAL ELECTORAL DIVISION
OF
64 LETHBRIDGE-EAST
AS DEFINED BY THE
ELECTORAL DIVISIONS ACT, 2003
chief electoral office
66 Little Bow
65 Lethbridge - West
66 Little Bow
MUNICIPAL BOUNDARY
MUNICIPAL BOUNDARY
MUNICIPAL BOUNDARY
OLDMAN RIVER
13 ST N
UPLANDS
BLVD N
KOODAK
26 AVE N
23 AVE N
MEADOWLARK BLVD
18 ST N
17 ST N
18 AVE N
15 AVE N
14 AVE N
28 ST N
13 AVE N
16 ST N
8 AVE N
20 ST N
23 ST N
7 AVE N
6 AVE N
5 AVE N
CP RAIL
13 ST S
5 AVE S
4 AVE S
6 AVE S
MAYOR MAGRATH DRIVE
PARKSIDE DR
8 AVE S
19 ST S
10 AVE S
GREAT LAKES RD
SOUTH PARKSIDE DR
LAKEWOOD DR
12 AVE S
24 ST S
15 AVE S
LAKERIDGE BLVD
43 ST S
17 ST S
22 ST S
17 AVE S
16 AVE S
19 AVE S
20 AVE S
FORESTRY AVE
SCENIC DR
20 ST S
23 AVE S
TUDOR BLVD
FAIRMONT GATE S
HIGHWAY 5

Electoral Division of Lethbridge-East
General Election Statement of Official Results - March 3, 2008

POLL NUMBER	NAME OF POLL	NAMES ON LIST	JASON HERASEMLUK PC	HELEN MCMENAMIN AG	TOM MOFFATT NDP	BRIDGET PASTOOR LIB	GRANT SHAW WAP	V	S	D	R	% VOTER TURNOUT
56	SEQUOIA PARK	491	93	4	7	82	6	192	0	0	1	39.3
57	SOMMERSET APARTMENTS	409	53	1	9	50	7	120	0	0	1	29.6
58	PALM ROAD	541	43	2	7	47	8	107	0	0	0	19.8
59	COLLEGE CENTRE MALL	980	103	5	9	107	9	233	1	0	2	24.0
60	TOURIST INFO	378	46	5	5	78	8	142	0	0	0	37.6
61	AGNES DAVIDSON SCHOOL	551	83	3	7	107	16	216	0	0	0	39.2
62	RAVINE PARK	449	43	3	4	87	11	148	1	0	0	33.0
63	CHINOOK-TUDOR	477	84	7	5	109	18	223	0	0	0	46.8
64	TUDOR ESTATES	454	92	3	4	72	14	185	0	0	0	40.7
65	WEST FAIRMONT	416	82	2	7	75	8	174	0	0	3	42.5
66	EAST FAIRMONT	405	83	1	7	63	12	166	0	0	0	41.0
67	FAIRMONT GARDEN PARK	522	93	4	4	70	22	193	0	0	0	37.0
68	COULEE SPRINGS	320	56	3	6	32	3	100	1	0	0	31.3
69	SOUTHGATE	343	61	2	2	55	12	132	0	0	1	38.8
70A	PARKBRIDGE ESTATES	335	65	0	3	50	5	123	0	0	0	36.7
70B	PARKBRIDGE ESTATES	338	104	1	9	98	10	222	0	0	2	66.3
71	LETHBRIDGE COLLEGE	354	43	4	7	31	5	90	2	0	0	25.4
72	ADVANCE 1	0	185	6	12	201	14	418	0	0	2	
73	ADVANCE 2	0	211	3	7	184	17	422	0	2	0	
74	MOBILE-BLUE SKY/EXTENDICARE/GOOD SAM/GOLDEN ACRES	0	37	3	8	43	5	96	1	0	3	
75	MOBILE-REGIONAL HOSP./ST. MICHAEL'S/SUNRISE VILLAGE	0	35	5	5	35	3	83	0	0	1	
76	MOBILE-REGIONAL HOSP./MARTHA'S HOUSE	0	62	4	2	68	4	140	0	0	2	
77	SPECIAL BALLOT	0	54	2	7	62	3	128	0	0	21	
	TOTAL	**34,190**	**4,715**	**292**	**687**	**5,582**	**748**	**12,024**	**12**	**2**	**56**	**35.3**

V=Valid Ballots **S=Spoiled Ballots** **D=Declined Ballots** **R=Rejected Ballots**

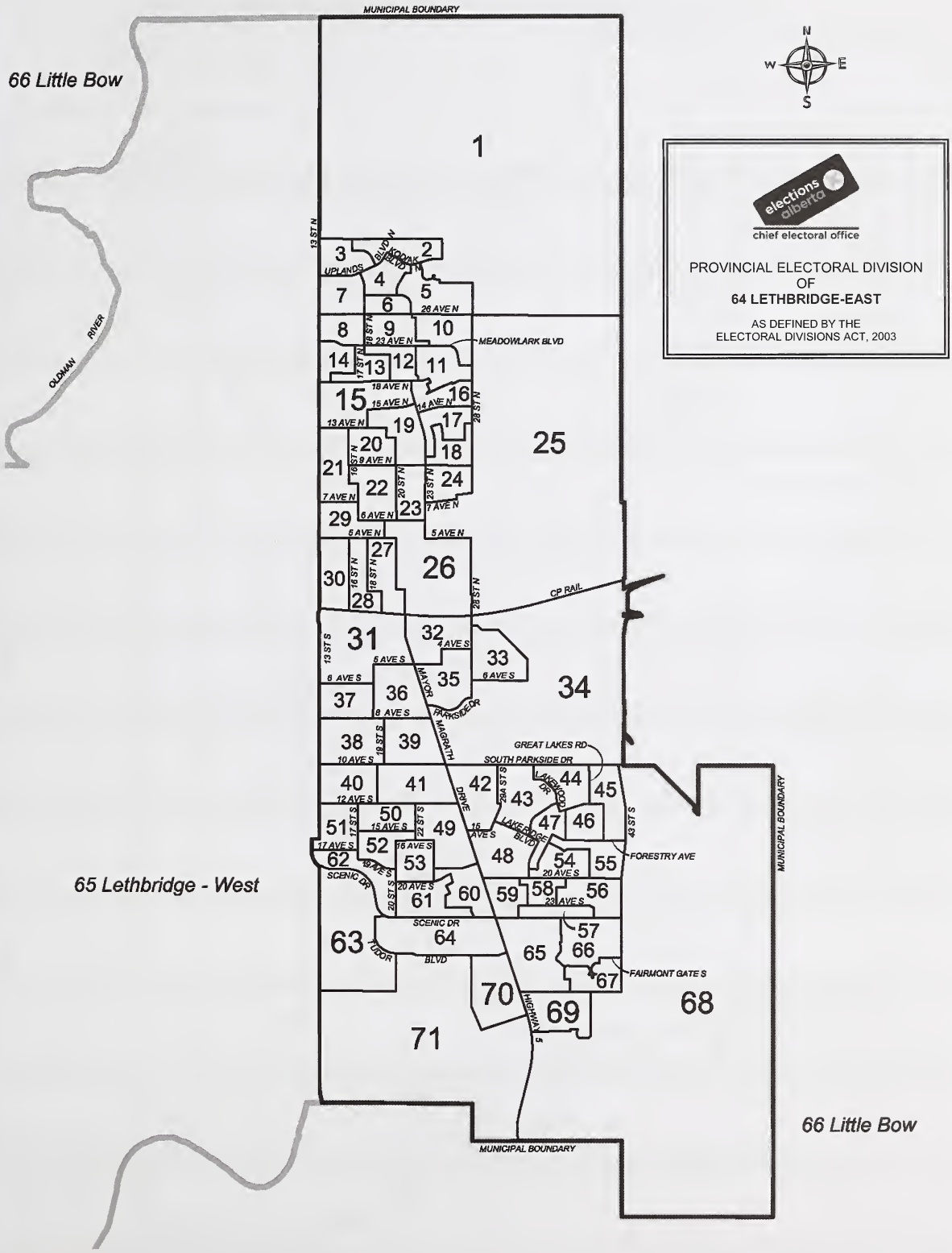
PROVINCIAL ELECTORAL DIVISION
OF
64 LETHBRIDGE-EAST
AS DEFINED BY THE
ELECTORAL DIVISIONS ACT, 2003
chief electoral office
66 Little Bow
65 Lethbridge - West
66 Little Bow
MUNICIPAL BOUNDARY
MUNICIPAL BOUNDARY
MUNICIPAL BOUNDARY
OLDMAN RIVER
CP RAIL
MEADOWLARK BLVD
GREAT LAKES RD
SOUTH PARKSIDE DR
FORESTRY AVE
FAIRMONT GATE S
SCENIC DR
MAYOR MAGRATH DRIVE
HIGHWAY 5
UPLANDS BLVD
KODIAK BLVD
PARKSIDE DR
LAKEWOOD DR
LAKERIDGE BLVD
TUDOR BLVD

Electoral Division of Lethbridge-West
General Election Statement of Official Results - March 3, 2008

POLL NUMBER	NAME OF POLL	NAMES ON LIST	BAL BOORA LIB	MATTHEW FOX WAP	JAMES MOORE NDP	BRENNAN TILLEY AG	GREG WEADICK PC	V	S	D	R	% VOTER TURNOU
1	HARDIEVILLE	383	35	12	13	9	52	121	0	0	0	31.6
2/3	LEGACY UPPER/LEGACY LOWER	308	20	10	3	2	43	78	0	0	0	25.3
4	STAFFORD	449	39	16	8	17	83	163	0	0	0	36.3
5	ST. JAMES	701	59	15	22	8	69	173	0	0	0	24.7
6	BRIDGE VILLA	521	49	16	12	2	80	159	0	0	1	30.7
7	ST. ANDREW	618	81	23	26	3	99	232	0	0	0	37.5
8	ST PAULS	450	42	11	17	4	78	152	0	0	0	33.8
9	STAFFORD WEST	407	29	13	4	4	54	104	0	0	2	26.0
10	VENTURA	431	38	10	13	4	45	110	0	0	0	25.5
11	DAVE ELTON	298	42	3	9	5	62	121	0	0	0	40.6
12	SENATOR BUCHANNAN	583	59	13	18	6	63	159	0	0	1	27.4
13	SAVE-ON	578	51	12	18	5	60	146	1	0	1	25.4
14	GALT	541	43	14	10	0	125	192	0	0	0	35.5
15	PARK PLACE	661	31	9	12	4	46	102	0	1	1	15.7
16	FRITZ SICK	815	53	10	22	8	82	175	1	0	2	21.7
17	EDITH CAVELL	482	43	7	38	8	43	139	0	0	1	29.0
18	JASMINE	352	69	5	24	9	33	140	0	0	2	40.3
19	KINSMAN	451	53	13	32	10	45	153	0	0	0	33.9
20	YWCA	530	52	5	29	2	27	115	0	0	0	21.7
21	LONDON ROAD	428	42	5	19	7	31	104	0	0	0	24.3
22	SOUTH PARK	449	46	8	22	6	45	127	1	0	0	28.3
23	THIRD ACADEMY	537	51	7	26	8	40	132	0	0	0	24.6
24	FLEETWOOD BAWDEN	540	56	7	22	4	53	142	3	0	0	26.3
25	SCENIC HEIGHTS	462	34	5	7	5	41	92	0	0	1	20.1
26	RIVERSTONE	488	51	21	11	5	73	161	1	0	0	33.0
27	GRAND RIVER	185	34	3	2	0	53	92	0	0	0	49.7
28	CANYON UPPER	199	34	6	7	1	37	85	0	0	0	42.7
29	CANYON LOWER	318	32	2	1	2	61	98	0	0	2	31.4
30/31	CANYON/SUN RIDGE	295	56	4	8	0	60	128	0	0	0	43.4
32	RIVER CREST	320	40	10	7	2	49	108	0	0	0	33.8
33	RIVERWOOD	357	37	4	4	7	57	109	0	0	1	30.8
34	DR. GERALD PROBE	453	39	9	14	7	66	135	0	0	0	29.8
35	MOUNT CRANDELL	714	85	18	17	5	104	229	0	0	2	32.4
36	MOUNT ALDERSON	465	64	17	9	9	62	161	0	0	0	34.6
37	RYERSON	452	51	5	17	3	55	131	0	0	0	29.0
38	LAURENTIAN	485	64	25	11	7	85	192	0	0	0	39.6
39	DALHOUSIE	453	49	18	26	7	55	155	0	0	0	34.2
40	ACADIA	233	26	4	10	5	18	63	0	0	0	27.0
41	QUEENS	408	67	11	16	8	77	179	0	0	1	44.1
42	CAMBRIDGE	896	75	21	32	5	80	213	0	0	0	23.8
43	OXFORD	525	44	8	10	2	45	109	0	0	0	20.8
44/45	COPPERWOOD LOWER/COPPERWOOD	199	19	4	5	1	22	51	1	0	0	25.6
46	PRINCETON	618	46	19	29	6	40	140	0	0	1	22.8
47	HARVARD	646	99	15	36	9	52	211	0	0	1	32.8
48	PURDUE	554	55	16	25	6	63	165	0	0	0	29.8
49	LAFAYETTE	694	81	14	40	13	66	214	0	0	1	31.0
50	BERKELEY	564	54	8	36	5	51	154	0	0	0	27.3
51	CHIPPEWA	489	51	14	14	0	50	129	0	0	0	26.4
52	WILDWOOD	406	56	13	9	3	87	168	0	0	1	41.6
53	COACHWOOD	426	79	7	8	5	78	177	0	0	0	41.5
54	SHERWOOD	549	90	13	16	5	92	216	0	0	2	39.7
55	FATHER VAN TIGHEN	328	49	9	19	2	42	121	0	0	0	36.9

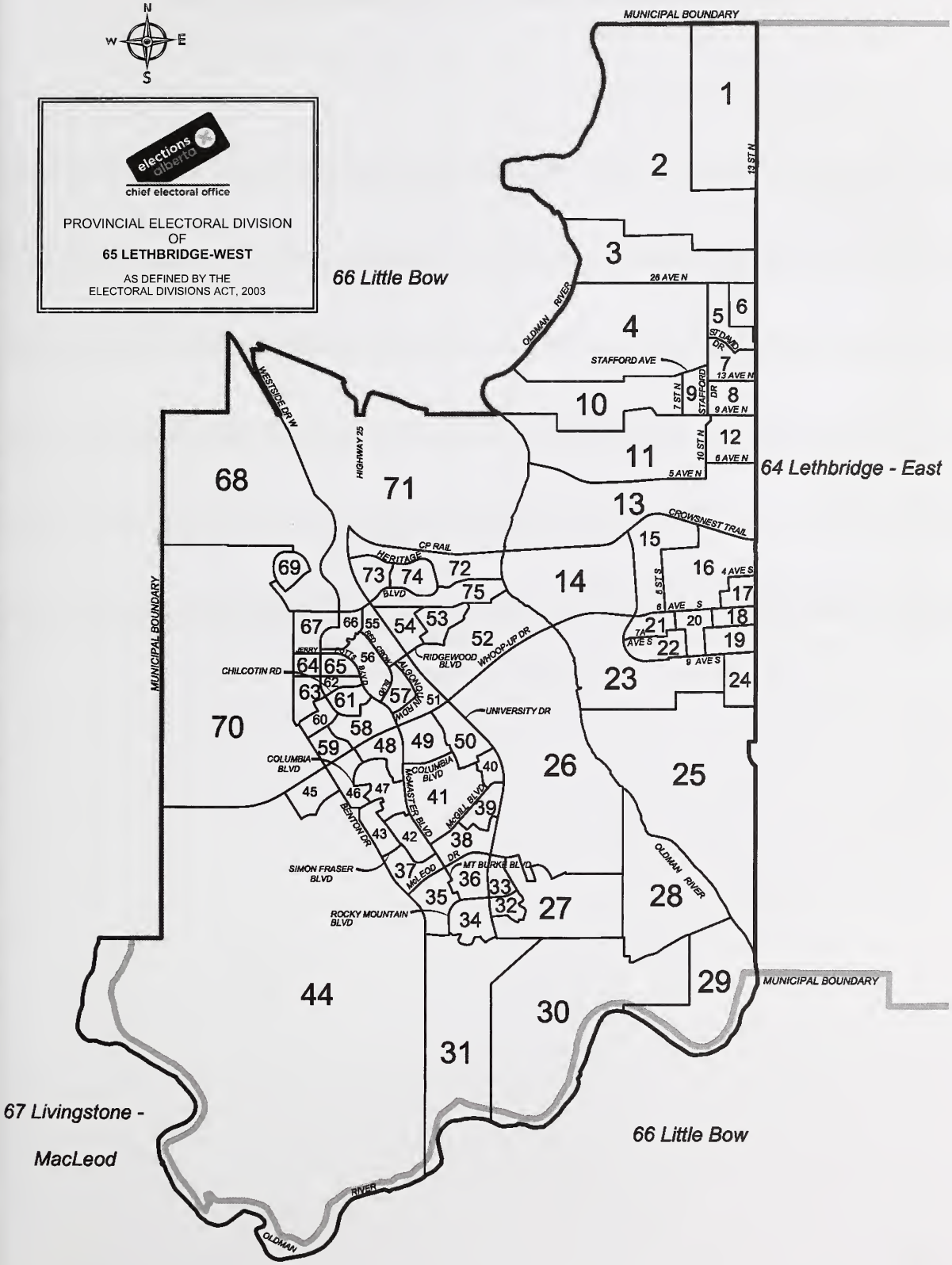
elections alberta
chief electoral office
PROVINCIAL ELECTORAL DIVISION
OF
65 LETHBRIDGE-WEST
AS DEFINED BY THE
ELECTORAL DIVISIONS ACT, 2003
N
W
E
S
MUNICIPAL BOUNDARY
66 Little Bow
64 Lethbridge - East
67 Livingstone - MacLeod
66 Little Bow
MUNICIPAL BOUNDARY
MUNICIPAL BOUNDARY
13 ST N
26 AVE N
OLDMAN RIVER
STAFFORD AVE
ST DAVID DR
13 AVE N
7 ST N
STAFFORD DR
9 AVE N
10 ST N
6 AVE N
5 AVE N
WESTSIDE DR W
HIGHWAY 25
CROWSNEST TRAIL
CP RAIL
HERITAGE BLVD
5 ST S
4 AVE S
6 AVE S
TAYLOR AVE S
9 AVE S
JERRY POTTS BLVD
RED CROW BLVD
ALGONQUIN BLVD
RIDGEWOOD BLVD
WHOOP-UP DR
CHILCOTIN RD
UNIVERSITY DR
COLUMBIA BLVD
McMASTER BLVD
McGILL BLVD
BENTON DR
SIMON FRASER BLVD
McLEOD DR
MT BURKE BLVD
ROCKY MOUNTAIN BLVD
OLDMAN RIVER
OLDMAN RIVER

Electoral Division of Lethbridge-West
General Election Statement of Official Results - March 3, 2008

POLL NUMBER	NAME OF POLL	NAMES ON LIST	BAL BOORA LIB	MATTHEW FOX WAP	JAMES MOORE NDP	BRENNAN TILLEY AG	GREG WEADICK PC	V	S	D	R	% VOTER TURNOUT
56	MIKE MOUNTAIN HORSE	441	76	12	11	2	93	194	0	0	0	44.0
57	CAYUGA	462	46	7	14	5	47	119	0	0	0	25.8
58	OJIBWA	447	50	16	24	5	69	164	0	0	0	36.7
59	BLACKFOOT	466	20	3	16	7	39	85	0	0	0	18.2
60	BLACKFOOT UPPER	490	25	7	15	4	37	88	0	0	0	18.0
61	ASSINIBOIA	454	45	9	15	10	46	125	0	0	0	27.5
62	CHILCOTIN	321	34	7	5	3	46	95	0	0	0	29.6
63	COWICHAN	397	34	8	4	3	53	102	0	0	0	25.7
64	PEIGAN	292	20	7	9	3	28	67	0	0	1	23.3
65	LAKHOTA	352	48	9	6	3	51	117	0	0	2	33.8
66	STONEY	485	42	19	11	13	84	169	0	0	0	34.8
67	SQUAMISH	570	89	15	14	2	87	207	0	0	0	36.3
68	EDINBURGH	585	55	14	11	8	84	172	0	0	0	29.4
69	TARTAN	324	40	2	7	0	36	85	0	0	0	26.2
70	ABERDEEN	176	17	2	4	2	14	39	0	0	0	22.2
71	HIGHLANDS	574	30	9	19	2	33	93	0	0	0	16.2
72	HERITAGE UPPER	782	73	9	18	7	93	200	0	0	0	25.6
73	HERITAGE WEST	559	54	13	14	7	83	171	0	0	0	30.6
74	HERITAGE MIDDLE	521	65	11	6	6	106	194	0	0	0	37.2
75	HERITAGE LOWER	542	87	21	14	9	103	234	0	0	1	43.4
76	ADVANCE		288	56	52	17	404	817	0	0	4	
77	MOBILE-PEMMICAN/GARDEN/THE VIEW		64	14	12	2	152	244	0	0	4	
78	MOBILE-HERITAGE/COLUMBIA/GOOD SAM/EDITH CARVEL		32	15	5	2	74	128	0	0	2	
79	SPECIAL BALLOT		44	3	8	0	61	116	0	0	0	
	TOTAL	**33,934**	**4,022**	**855**	**1,179**	**392**	**5,002**	**11,450**	**8**	**1**	**38**	**33.9**

V=Valid Ballots **S=Spoiled Ballots** **D=Declined Ballots** **R=Rejected Ballots**

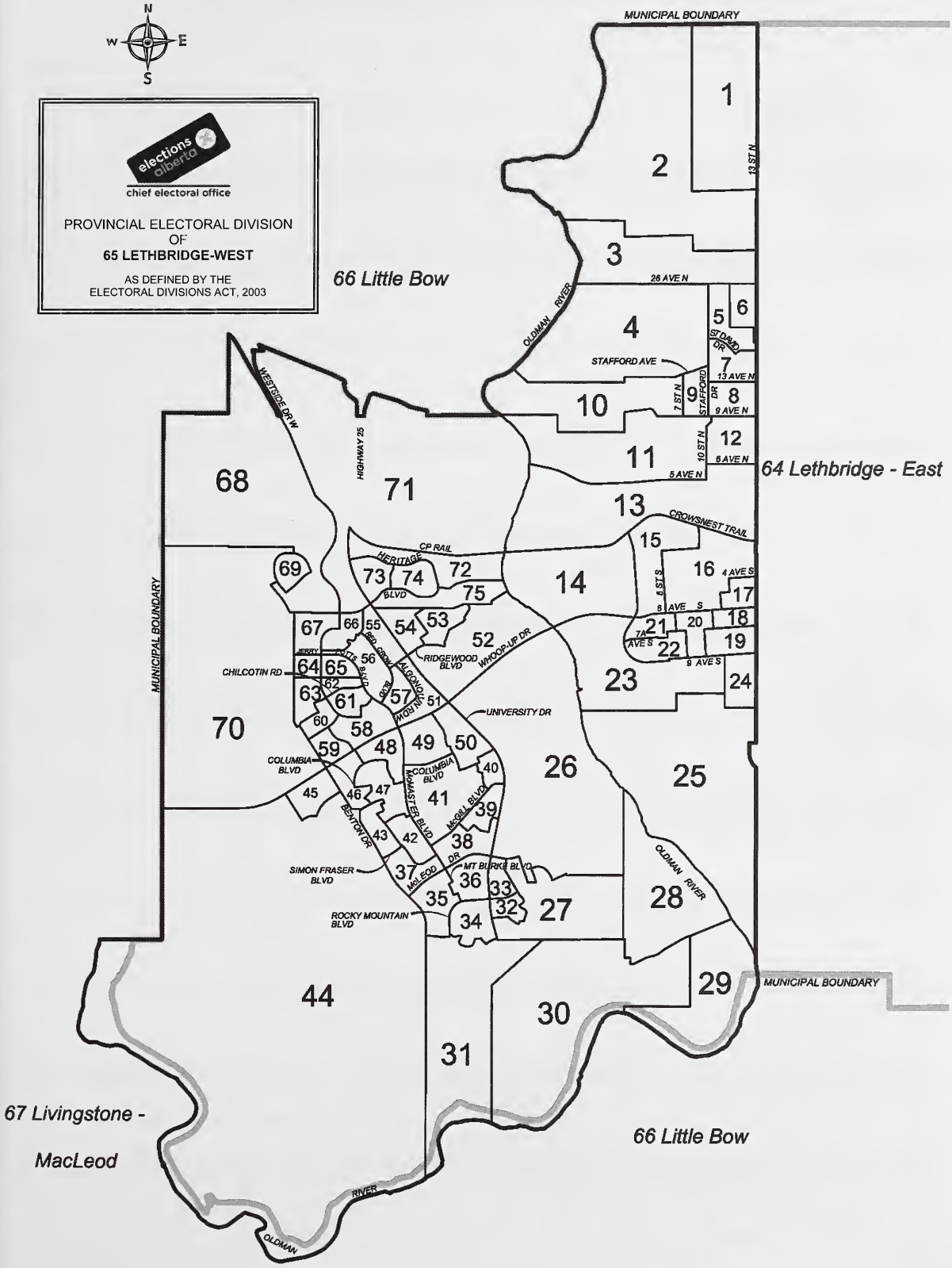
N
W
E
S
elections alberta
chief electoral office
PROVINCIAL ELECTORAL DIVISION
OF
65 LETHBRIDGE-WEST
AS DEFINED BY THE
ELECTORAL DIVISIONS ACT, 2003
MUNICIPAL BOUNDARY
66 Little Bow
64 Lethbridge - East
67 Livingstone - MacLeod
66 Little Bow
MUNICIPAL BOUNDARY
MUNICIPAL BOUNDARY
19 ST N
26 AVE N
OLDMAN RIVER
STAFFORD AVE
ST DAVID DR
13 AVE N
7 ST N
STAFFORD DR
9 AVE N
10 ST N
6 AVE N
5 AVE N
WESTSIDE DR W
HIGHWAY 25
CROWSNEST TRAIL
CP RAIL
HERITAGE BLVD
4 AVE S
6 ST S
8 AVE S
9 AVE S
RIDGEWOOD BLVD
WHOOP-UP DR
CHILCOTIN RD
JERRY POTTS BLVD
BOW BLVD
ALGONQUIN BLVD
UNIVERSITY DR
COLUMBIA BLVD
McMASTER BLVD
McGILL BLVD
BENTON DR
SIMON FRASER BLVD
McLEOD DR
MT BURKE BLVD
ROCKY MOUNTAIN BLVD
OLDMAN RIVER
OLDMAN RIVER

Electoral Division of Little Bow
General Election Statement of Official Results - March 3, 2008

POLL NUMBER	NAME OF POLL	NAMES ON LIST	KEVIN KINAHAN WAP	BARRY MCFARLAND PC	DUANE PETLUK NDP	MARIE READ AG	EVERETT TANIS LIB	V	S	D	R	% VOTER TURNOUT
1	SIKSIKA WEST	571	1	7	5	4	14	31	0	0	0	5.4
2	SIKSIKA SOUTHWEST	373	2	4	3	7	17	33	0	0	0	8.8
3	SIKSIKA CENTRE	318	0	2	3	0	10	15	0	0	0	4.7
4	SIKSIKA EAST	342	7	9	3	2	13	34	0	0	0	9.9
5	MILO	382	27	136	1	7	7	178	0	0	0	46.6
6	ARROWWOOD	327	43	113	2	2	8	168	0	0	0	51.4
7	MOSSLEIGH	361	37	107	3	9	7	163	0	0	0	45.2
8	BRANT-ENSIGN	246	20	79	2	4	5	110	0	0	0	44.7
9	VULCAN NORTHEAST	460	24	134	2	6	16	182	0	0	0	39.6
10	VULCAN SOUTHWEST	524	21	121	5	4	23	174	0	0	1	33.4
11	VULCAN SOUTH	475	30	138	0	3	27	198	0	0	1	41.9
12	KIRKCALDY	231	9	87	7	2	10	115	0	0	0	49.8
13	VULCAN RURAL	305	21	85	1	2	7	116	0	0	0	38.0
14	LOMOND	457	31	122	3	8	6	170	0	0	0	37.2
15	HAYS	260	38	91	1	5	18	153	0	0	0	58.8
16	GRANTHAM	218	47	62	1	1	11	122	0	0	0	56.0
17	VAUXHALL EAST	388	29	84	1	3	11	128	0	0	0	33.0
18	VAUXHALL WEST	314	24	69	5	2	16	116	1	0	2	37.6
19	VAUXHALL/RETLAW	200	27	29	0	4	5	65	0	0	0	32.5
20	ENCHANT	462	65	96	3	1	12	177	0	0	0	38.3
21	CHAMPION	544	50	175	6	5	23	259	0	0	2	48.0
22	CARMANGAY	400	13	137	6	9	19	184	0	0	0	46.0
23	BARONS	397	21	82	8	11	23	145	2	0	0	36.5
24	IRON SPRINGS	341	59	91	2	4	24	180	0	0	1	53.1
25	TURIN	357	21	61	6	4	10	102	0	0	0	28.6
26	COALDALE/TEMPEST	336	54	80	4	5	9	152	0	0	0	45.2
27	EIGHT MILE LAKE	352	42	87	8	3	13	153	0	0	0	43.5
28	SUNNYSIDE	402	30	108	4	4	22	168	0	0	0	41.8
29	SHAUGHNESSY	421	36	79	10	5	24	154	0	0	0	36.6
30	PIYAMI	295	47	89	1	2	13	152	0	0	0	51.5
31	PICTURE BUTTE NORTHWEST	341	37	67	8	2	31	145	0	0	0	42.5
32	PICTURE BUTTE NORTHEAST	322	30	40	2	3	17	92	0	0	0	28.6
33	PICTURE BUTTE SOUTHWEST	492	48	80	13	5	37	183	0	0	0	37.2
34	NOBLEFORD RURAL	215	19	52	0	3	5	79	0	0	0	36.7
35	NOBLEFORD	443	35	125	9	10	30	209	0	0	0	47.2
36	MONARCH	400	56	128	9	2	15	210	0	0	0	52.5
37	PARK LAKE	454	39	100	3	4	19	165	0	0	0	36.3
38	COALHURST NORTHWEST	555	27	97	11	8	36	179	2	0	0	32.3
39	COALHURST SOUTHWEST	437	30	77	5	7	31	150	0	0	0	34.3
40	COALHURST EAST	262	12	80	12	2	11	117	0	0	0	44.7
41	COALHUST RURAL	562	57	137	7	9	43	253	0	1	0	45.2
42	RESEARCH STATION	415	21	83	8	7	18	137	1	0	0	33.0
43	COALDALE RURAL	362	30	86	2	0	17	135	0	0	1	37.6
44	COALDALE WEST	451	65	81	7	8	23	184	0	0	0	40.8
45	COALDALE NORTHWEST	463	59	68	2	5	13	147	0	0	0	31.7
46	COALDALE CENTRAL	448	36	58	7	6	16	123	0	0	0	27.5
47	COALDALE NORTH	496	40	84	4	1	19	148	0	0	0	29.8
48	EASTVIEW PARK	554	44	67	13	4	22	150	0	0	0	27.1
49	COALDALE EAST	265	31	36	5	3	20	95	0	0	0	35.8
50	COALDALE SPORTSPLEX	483	43	78	12	8	21	162	0	0	0	33.5
51	COALDALE SOUTHEAST	503	61	90	5	5	32	193	0	0	0	38.4

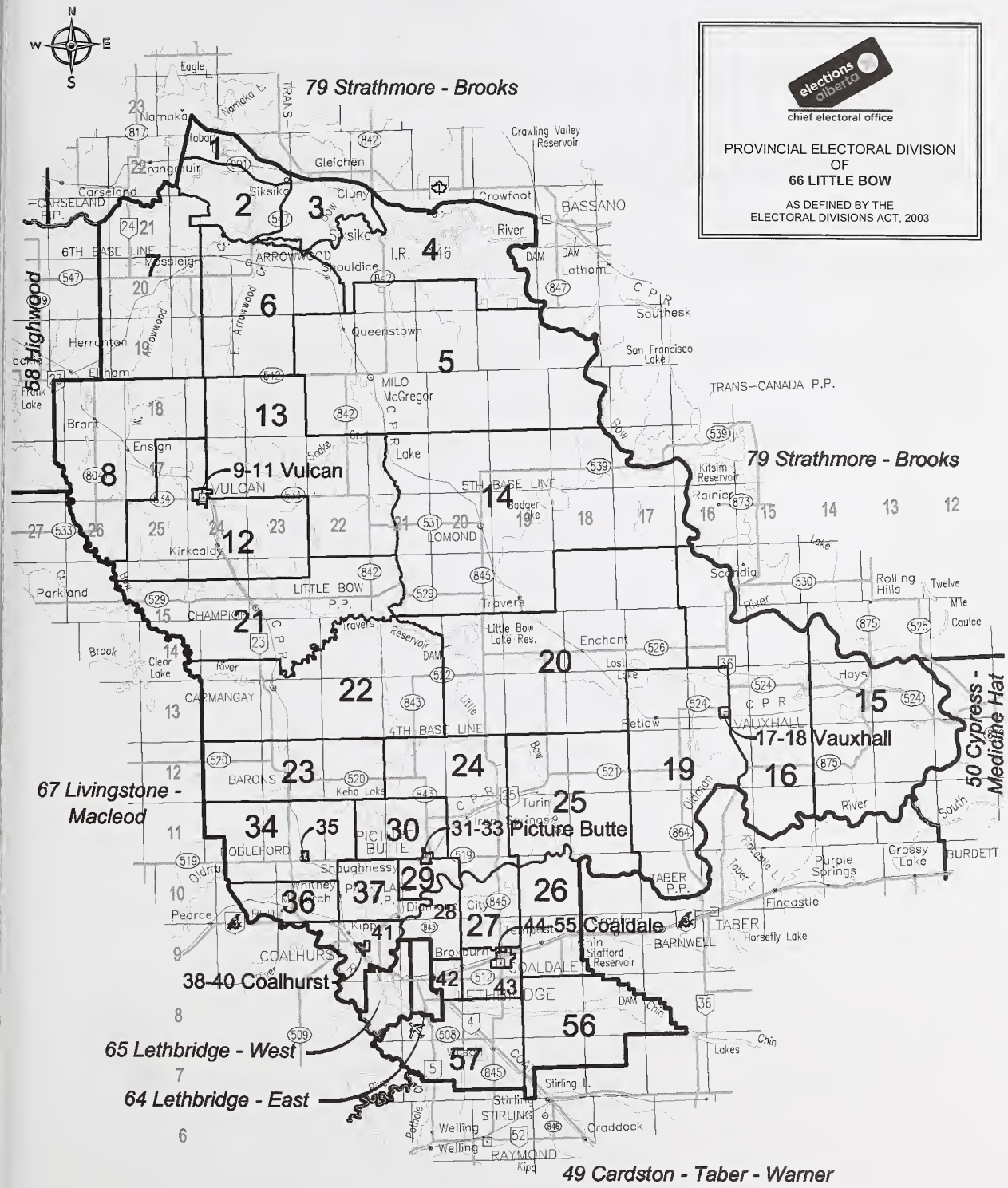
elections alberta
chief electoral office
PROVINCIAL ELECTORAL DIVISION
OF
66 LITTLE BOW
AS DEFINED BY THE
ELECTORAL DIVISIONS ACT, 2003
79 Strathmore - Brooks
58 Highwood
9-11 Vulcan
17-18 Vauxhall
67 Livingstone - Macleod
31-33 Picture Butte
44-55 Coaldale
38-40 Coalhurst
65 Lethbridge - West
64 Lethbridge - East
50 Cypress - Medicine Hat
49 Cardston - Taber - Warner
TRANS-CANADA P.P.
LITTLE BOW P.P.
TABER P.P.
CARSELAND P.P.
BASSANO
VULCAN
LOMOND
VAUXHALL
CAMMANGAY
BARONS
NOBLEFORD
PICTURE BUTTE
COALHURST
COALDALE
LETHBRIDGE
TABER
STIRLING
RAYMOND
BURDETT

Electoral Division of Little Bow
General Election Statement of Official Results - March 3, 2008

POLL NUMBER	NAME OF POLL	NAMES ON LIST	KEVIN KINAHAN WAP	BARRY MCFARLAND PC	DUANE PETLUK NDP	MARIE READ AG	EVERETT TANIS LIB	V	S	D	R	% VOTER TURNOUT
52	COALDALE SOUTH	493	71	97	11	3	22	204	0	0	0	41.4
53	KATE ANDREWS	470	48	93	16	4	27	188	0	0	0	40.0
54	COTTONWOOD	152	18	36	0	1	7	62	0	0	0	40.8
55	LAND' O' LAKES	285	36	43	3	5	13	100	0	0	0	35.1
56	INDIAN HILL	355	22	60	3	2	5	92	2	0	0	25.9
57	MCNALLY/WILSON	467	48	116	15	8	28	215	0	0	1	46.3
58	ADVANCE-PICTURE BUTTE		12	56	3	1	10	82	0	0	0	
59	ADVANCE-VAUXHALL		3	14	0	2	4	23	0	0	0	
60	ADVANCE-VULCAN		20	106	2	5	4	137	0	1	0	
61	ADVANCE-LITTLE BOW		56	126	12	2	30	226	0	0	0	
62	MOBILE-COALDALE		6	26	3	1	7	43	1	0	0	
63	MOBILE-PICTURE BUTTE		1	13	0	1	4	19	1	0	0	
64	MOBILE-VULCAN		5	55	2	2	5	69	0	0	0	
65	SPECIAL BALLOT		9	31	2	0	15	57	0	0	11	
	TOTAL	**22,204**	**2,051**	**5,150**	**322**	**267**	**1,080**	**8,870**	**10**	**2**	**20**	**40.0**

V=Valid Ballots S=Spoiled Ballots D=Declined Ballots R=Rejected Ballots

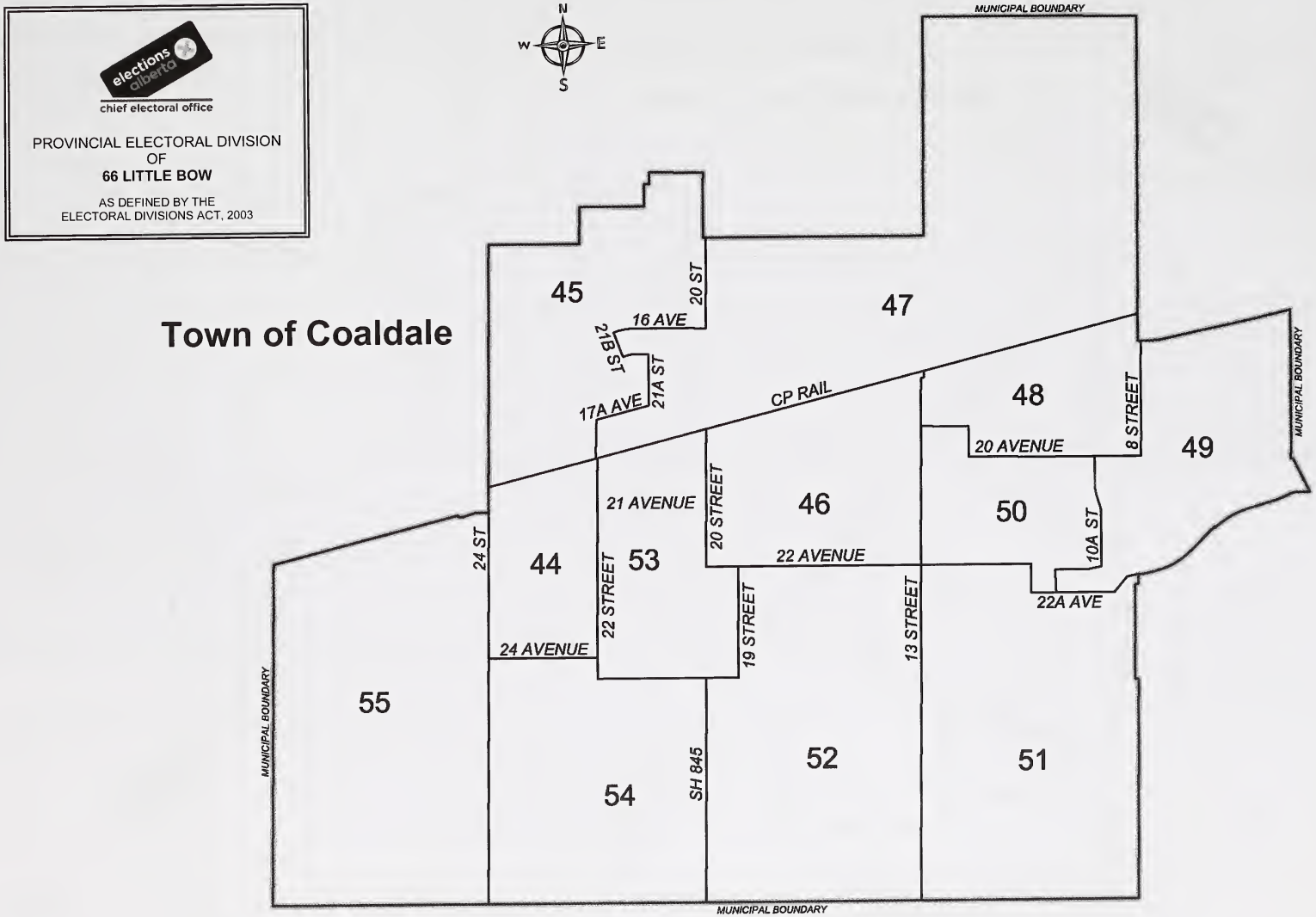
elections alberta
chief electoral office
PROVINCIAL ELECTORAL DIVISION
OF
66 LITTLE BOW
AS DEFINED BY THE
ELECTORAL DIVISIONS ACT, 2003
Town of Coaldale
N
W
E
S
MUNICIPAL BOUNDARY
45
47
48
49
50
46
44
53
55
54
52
51
20 ST
16 AVE
21B ST
21A ST
17A AVE
CP RAIL
8 STREET
20 AVENUE
21 AVENUE
20 STREET
22 AVENUE
10A ST
22A AVE
24 ST
22 STREET
19 STREET
13 STREET
24 AVENUE
SH 845

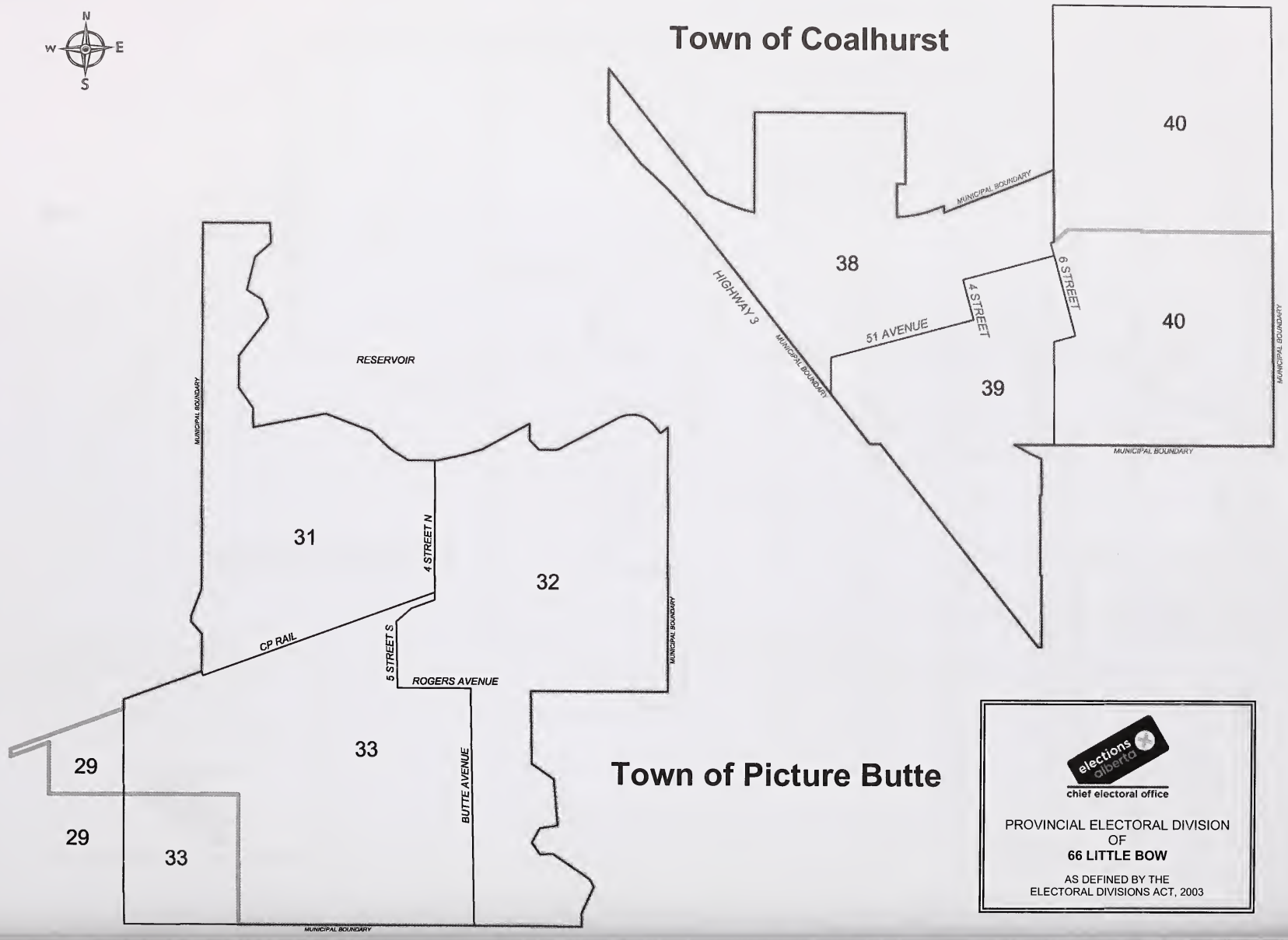
N
W
E
S
Town of Coalhurst
40
40
38
39
MUNICIPAL BOUNDARY
HIGHWAY 3
51 AVENUE
4 STREET
6 STREET
PROVINCIAL BOUNDARY
RESERVOIR
31
32
33
33
29
29
4 STREET N
5 STREET S
CP RAIL
ROGERS AVENUE
BUTTE AVENUE
Town of Picture Butte
elections alberta
chief electoral office
PROVINCIAL ELECTORAL DIVISION
OF
66 LITTLE BOW
AS DEFINED BY THE
ELECTORAL DIVISIONS ACT, 2003

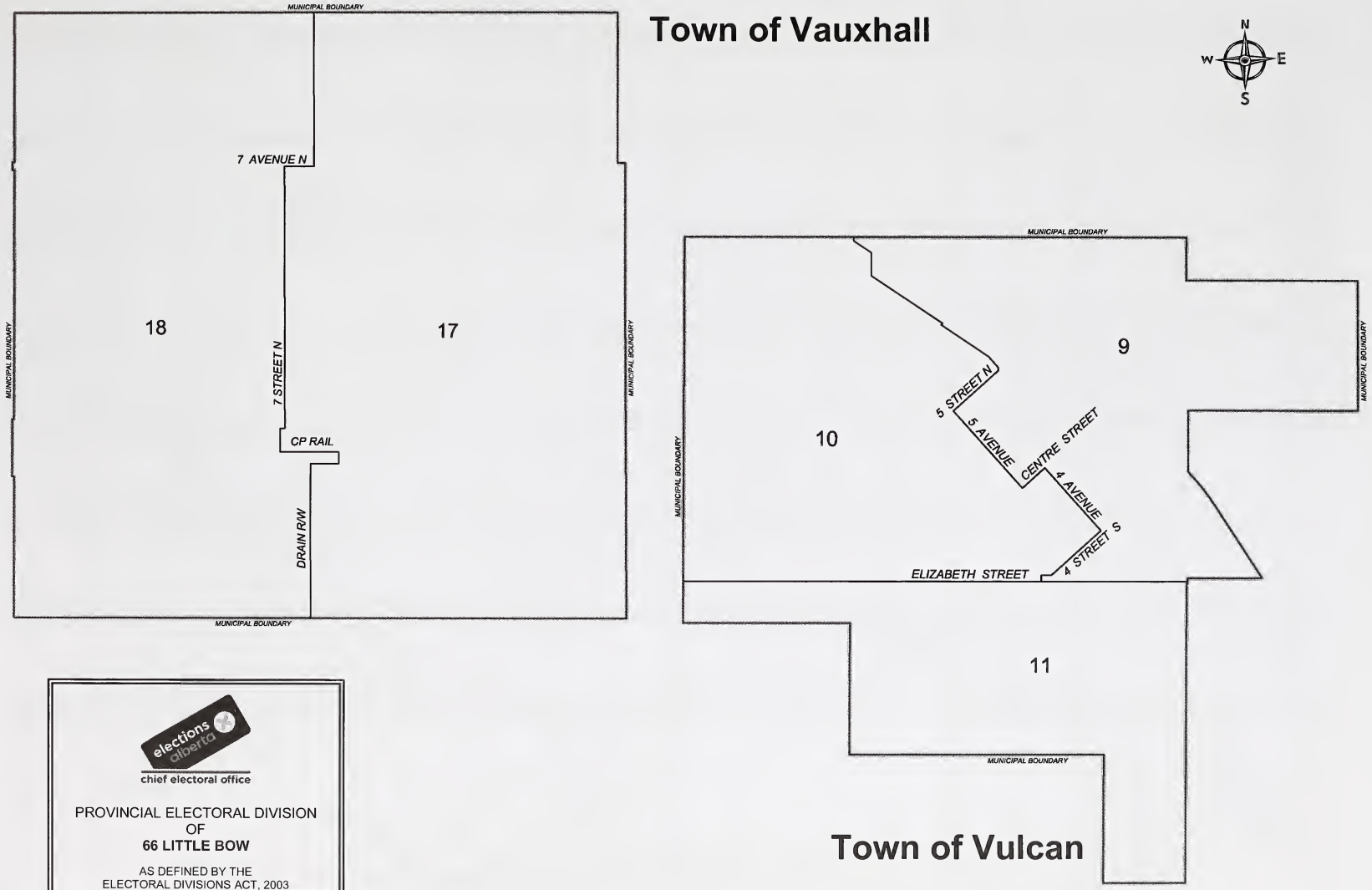

elections alberta
chief electoral office

PROVINCIAL ELECTORAL DIVISION
OF
66 LITTLE BOW

AS DEFINED BY THE
ELECTORAL DIVISIONS ACT, 2003

Electoral Division of Livingstone-Macleod
General Election Statement of Official Results - March 3, 2008

POLL NUMBER	NAME OF POLL	NAMES ON LIST	EVAN BERGER PC	PHIL BURPEE NDP	BRYAN HUNT AG	MIKE JUDD LIB	JOHN W MCLEOD WAP	V	S	D	R	% VOTER TURNOUT
1	CHAIN LAKES	503	233	13	18	12	16	292	1	0	0	58.1
2	WEST NANTON	584	195	12	1	52	21	281	0	0	1	48.3
3	EAST NANTON	423	113	5	5	20	13	156	0	0	0	36.9
4	SOUTH NANTON	586	222	9	7	29	15	282	0	0	4	48.8
5	PARKLAND	278	113	2	2	4	12	133	0	0	0	47.8
6	STAVELY	387	125	5	6	28	21	185	1	0	1	48.1
7	WILLOW CREEK	661	185	2	6	25	20	238	0	0	1	36.2
8	NORTH CLARESHOLM	540	136	8	6	26	25	201	0	0	0	37.2
9	EAST CLARESHOLM	587	146	7	4	25	23	205	0	0	1	35.1
10	WEST CLARESHOLM	566	161	6	11	36	29	243	1	0	0	42.9
11	CENTRAL CLARESHOLM	614	170	12	13	31	24	250	0	0	2	41.0
12	SOUTH CLARESHOLM	519	151	13	13	33	19	229	0	0	0	44.1
13	STARLINE	361	132	10	10	7	25	184	0	0	0	51.0
14	WALDRON	304	82	4	6	27	10	129	0	0	1	42.8
15	MEADOW CREEK	432	125	5	4	10	24	168	0	0	1	39.1
16	SPRING POINT	205	69	8	2	9	7	95	0	0	0	46.3
17	GRANUM	463	153	7	6	17	30	213	0	0	2	46.4
18	MOON RIVER	292	73	4	5	29	33	144	0	0	0	49.3
19/20/51/52/53/54	INDIAN RESERVE/NW BLOOD/STAND OFF I.R.	4,106	7	0	0	40	0	47	0	0	0	1.1
21	S MACLEOD COMMUNITY	412	161	6	2	12	24	205	0	0	0	49.8
22	MACLEOD WEST	410	95	11	5	31	24	166	0	0	0	40.5
23	NORTH CENTRAL MACLEOD	497	107	14	10	48	29	208	0	0	3	42.5
24	SOUTH CENTRAL MACLEOD	512	139	15	8	57	27	246	0	0	1	48.2
25	EAST FORT MACLEOD	224	49	5	5	16	8	83	0	0	0	37.1
26	NORTH EAST FORT MACLEOD	451	116	4	3	41	16	180	0	0	3	40.6
27/49	PEIGAN I.R./BROCKET I.R.	233	12	4	3	53	1	73	0	0	0	31.3
28	OLDMAN DAM	449	110	5	8	32	30	185	0	0	0	41.2
29	LUNDBRECK	463	105	7	12	37	27	188	0	0	0	40.6
30	WEST COLEMAN	362	73	7	4	32	19	135	1	0	3	38.1
31	NORTH CENTRAL COLEMAN	380	92	19	6	39	9	165	0	0	1	43.7
32	BUSH TOWN	344	51	8	9	39	10	117	0	0	11	37.2
33	GRAFTON TOWN	461	100	8	12	32	13	165	0	0	3	36.4
34	WEST BLAIRMORE	579	94	12	8	39	24	177	0	1	0	30.7
35	NORTH FRANK	469	84	19	8	38	11	160	0	0	1	34.3
36	SOUTH CENTRAL BLAIRMORE	389	77	9	14	31	15	146	0	0	0	37.5
37	EAST BLAIRMORE	242	48	6	3	22	11	90	0	0	1	37.6
38	HILLCREST MINES	561	124	22	15	26	22	209	0	0	0	37.3

chief electoral office

PROVINCIAL ELECTORAL DIVISION OF 67 LIVINGSTONE-MACLEOD

AS DEFINED BY THE ELECTORAL DIVISIONS ACT, 2003

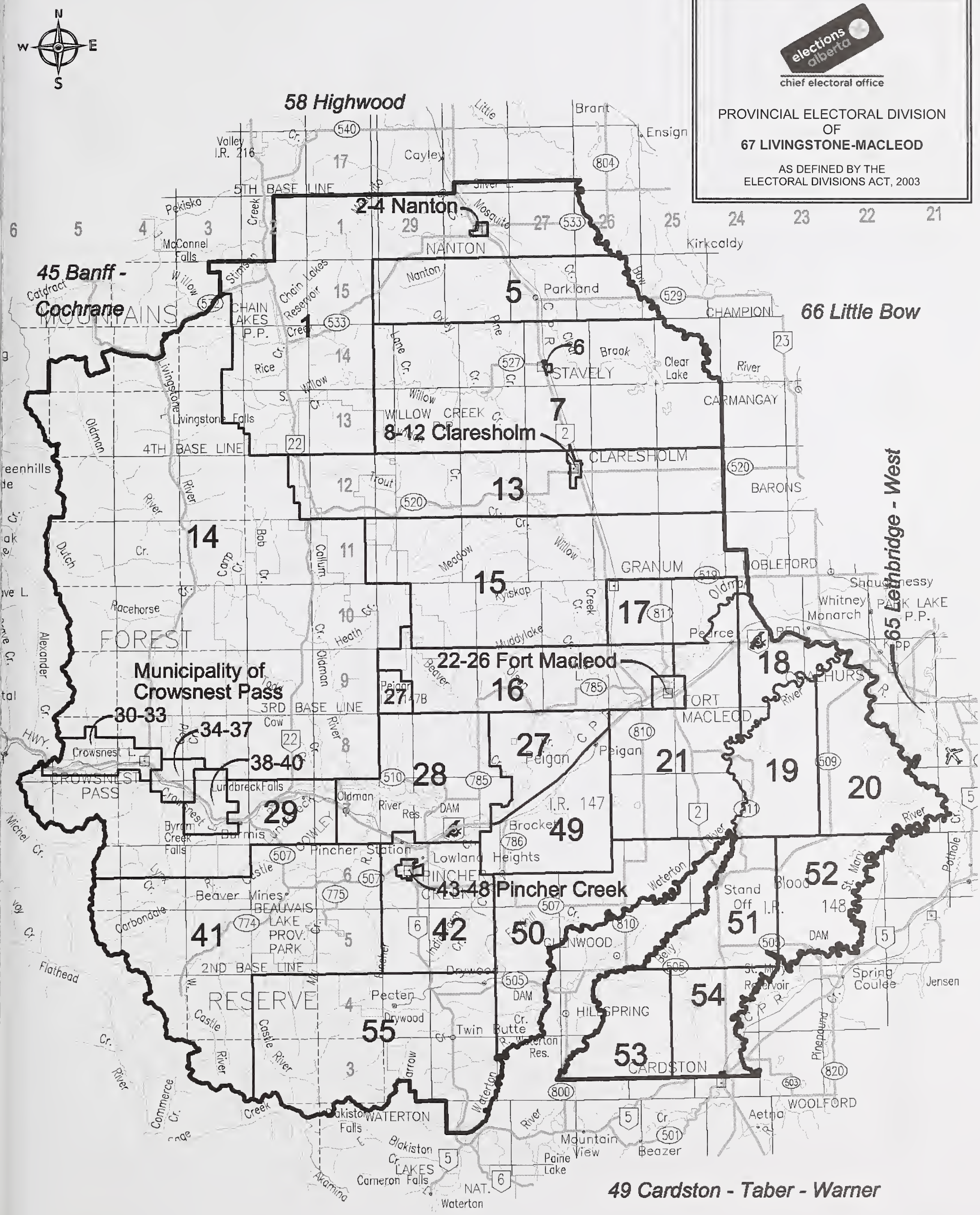

Municipality of Crowsnest Pass

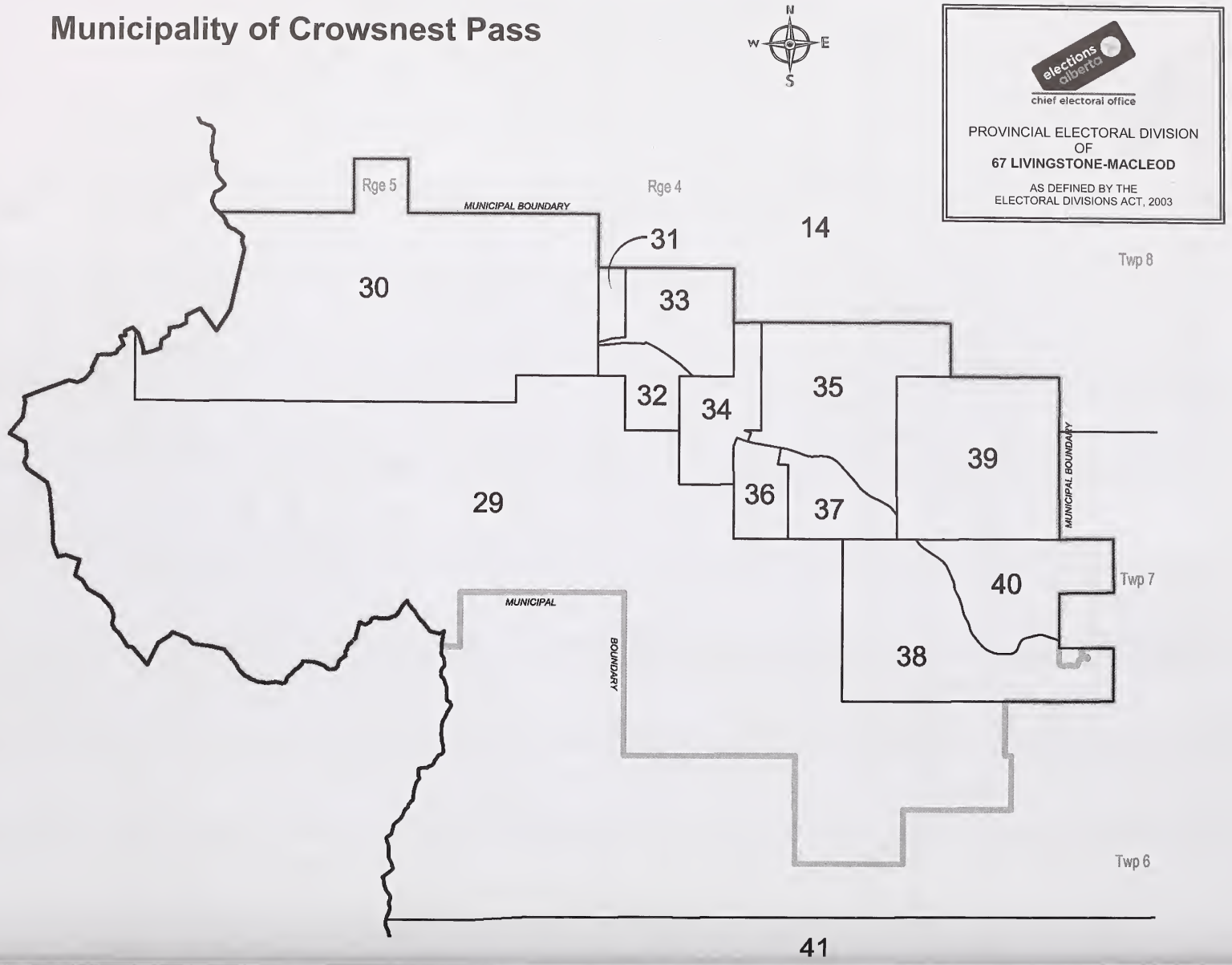

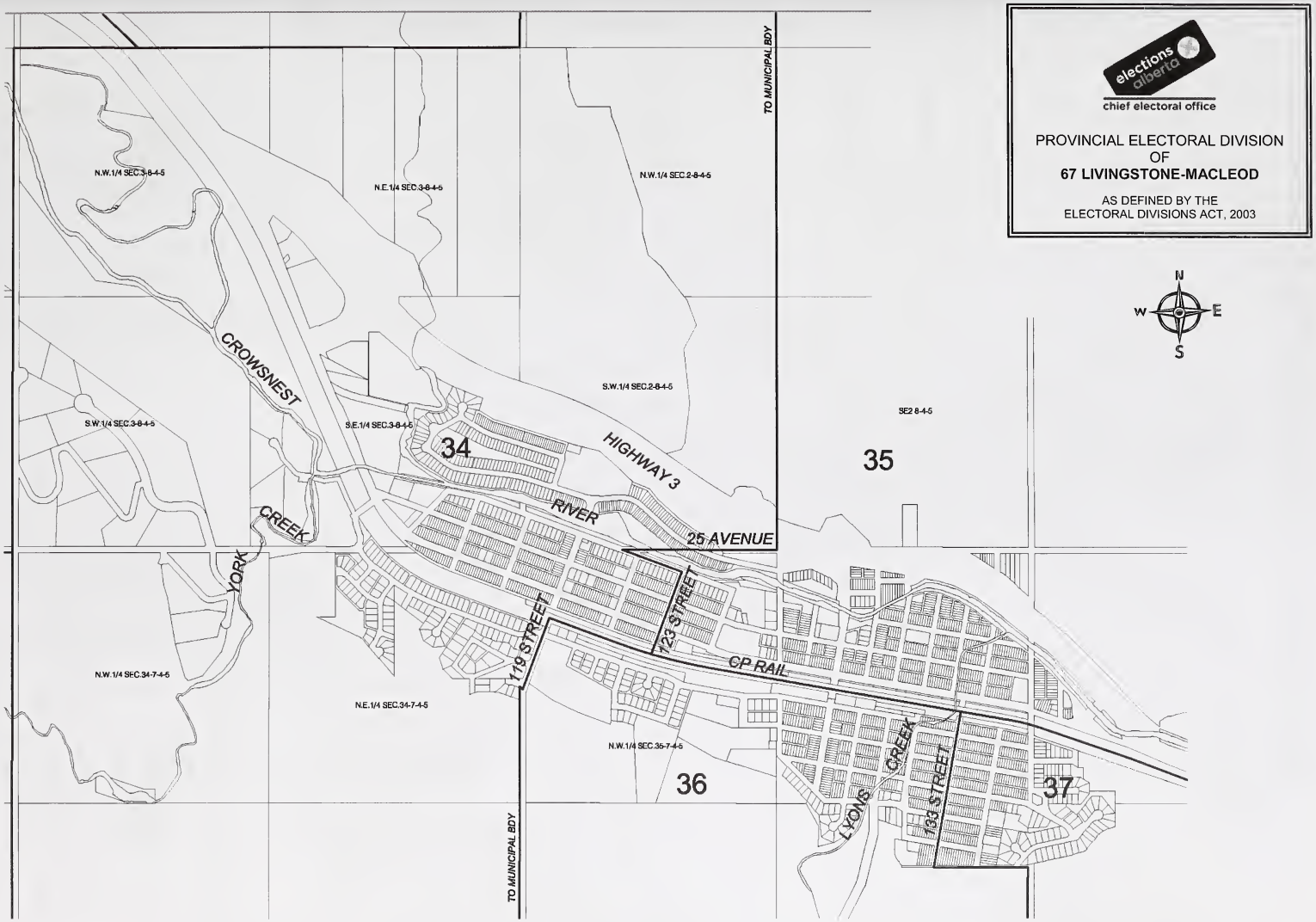

Municipality of Crowsnest Pass Blairmore

Municipality of Crowsnest Pass Bellevue

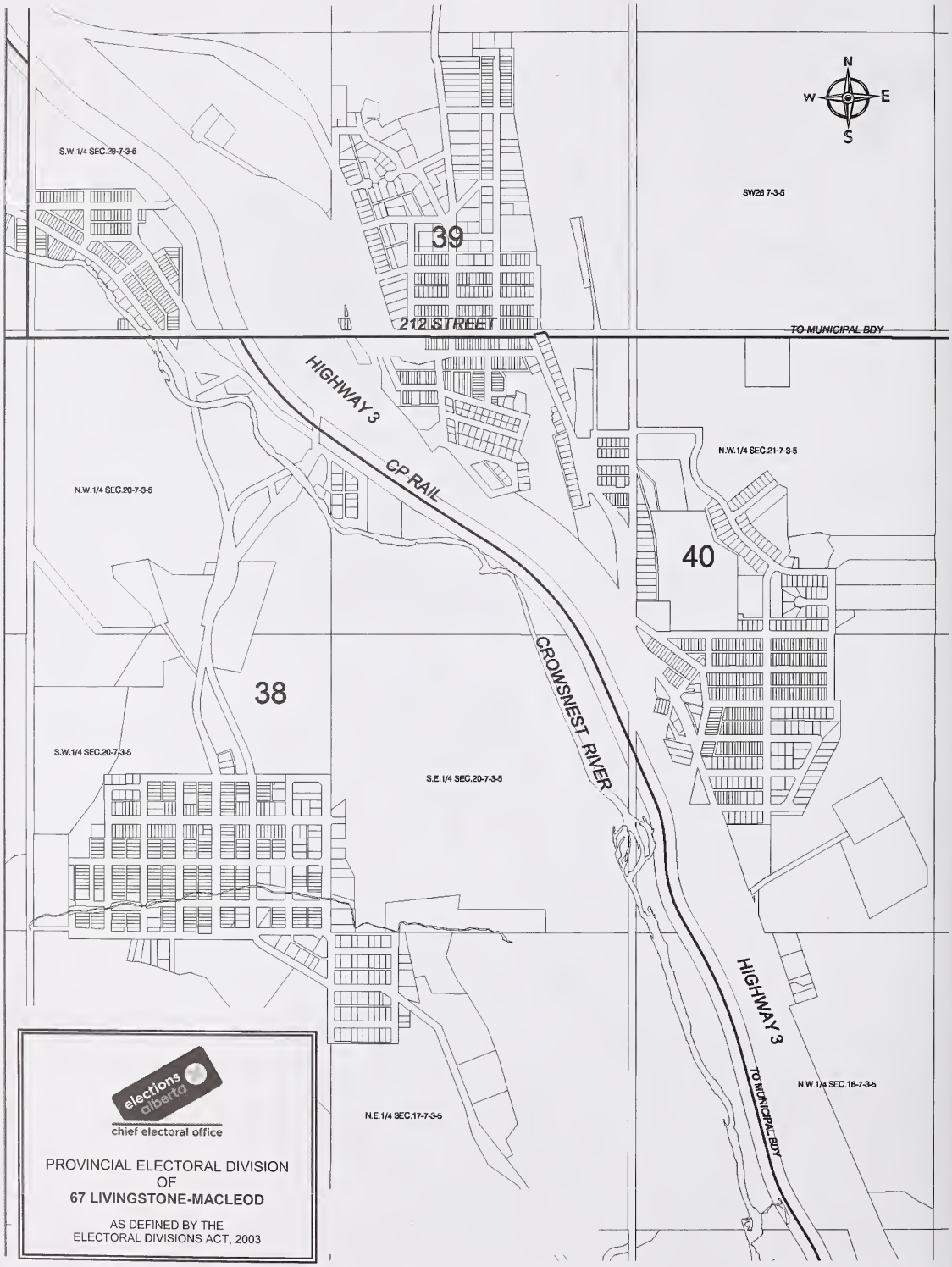

Municipality of Crowsnest Pass Coleman

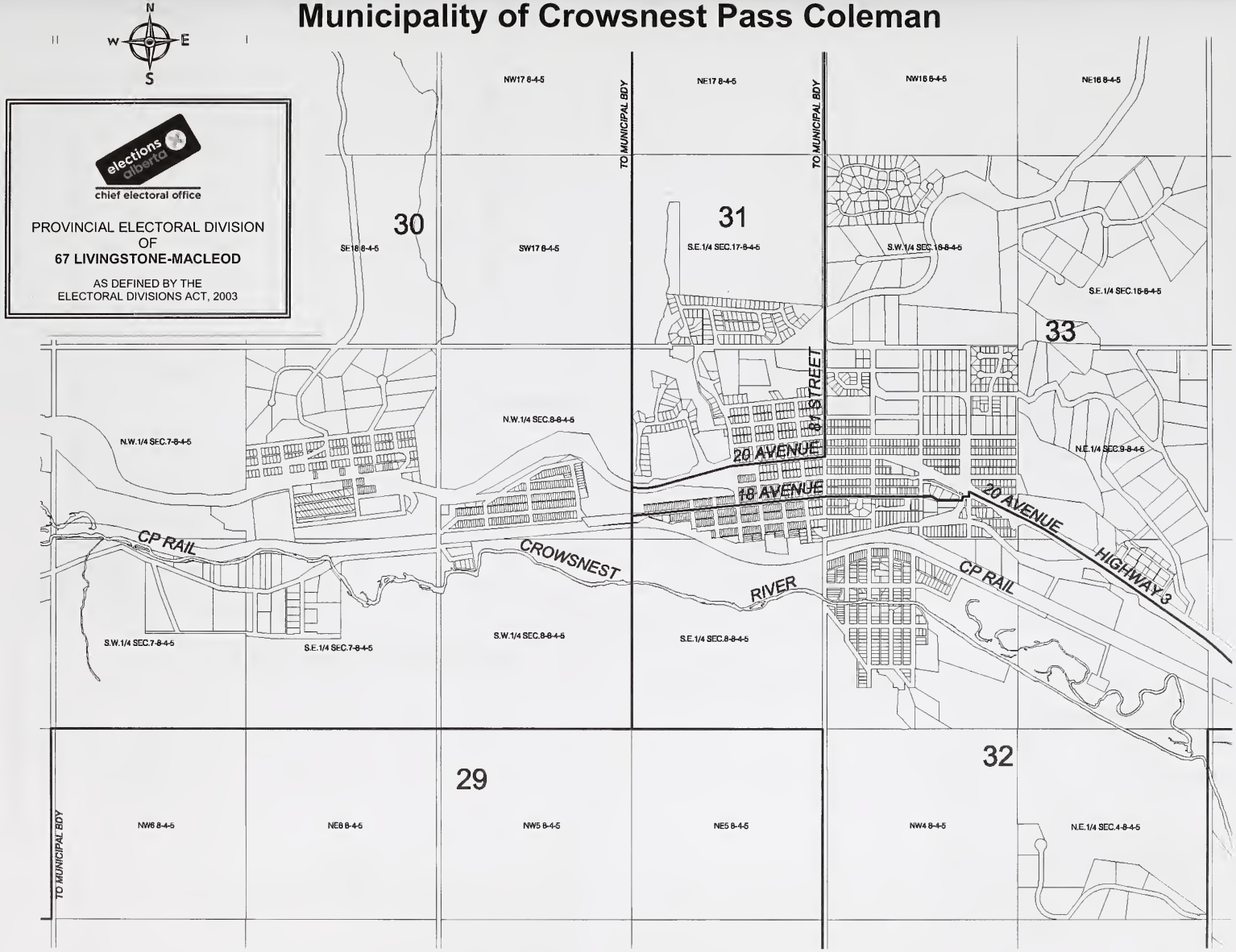

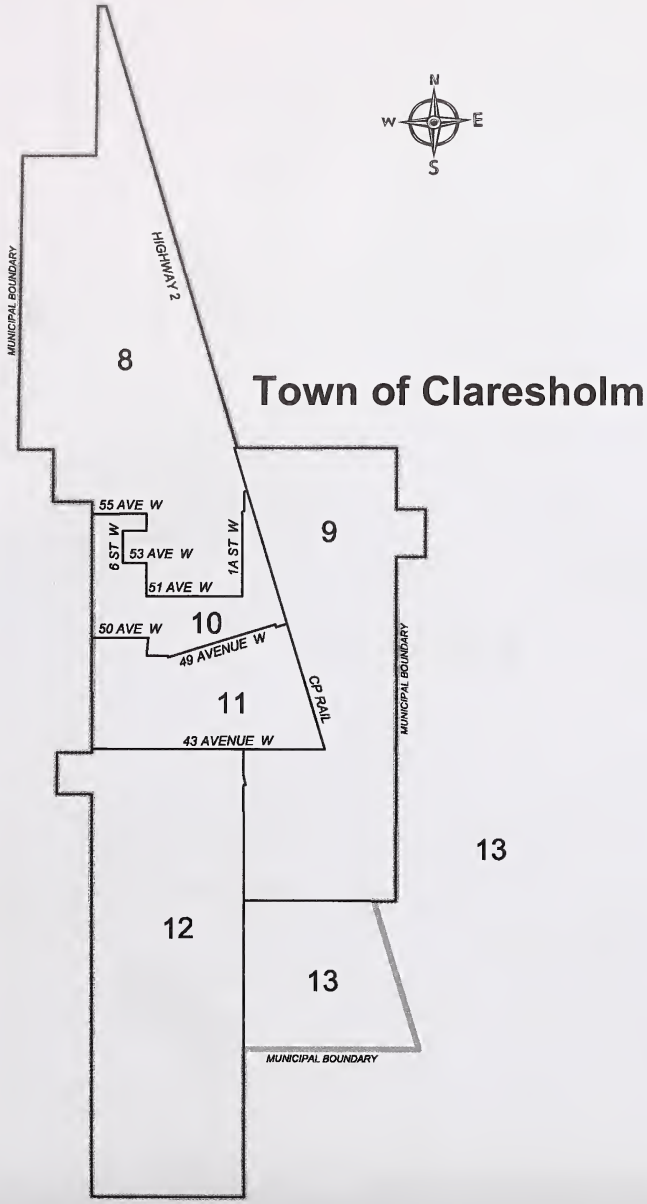

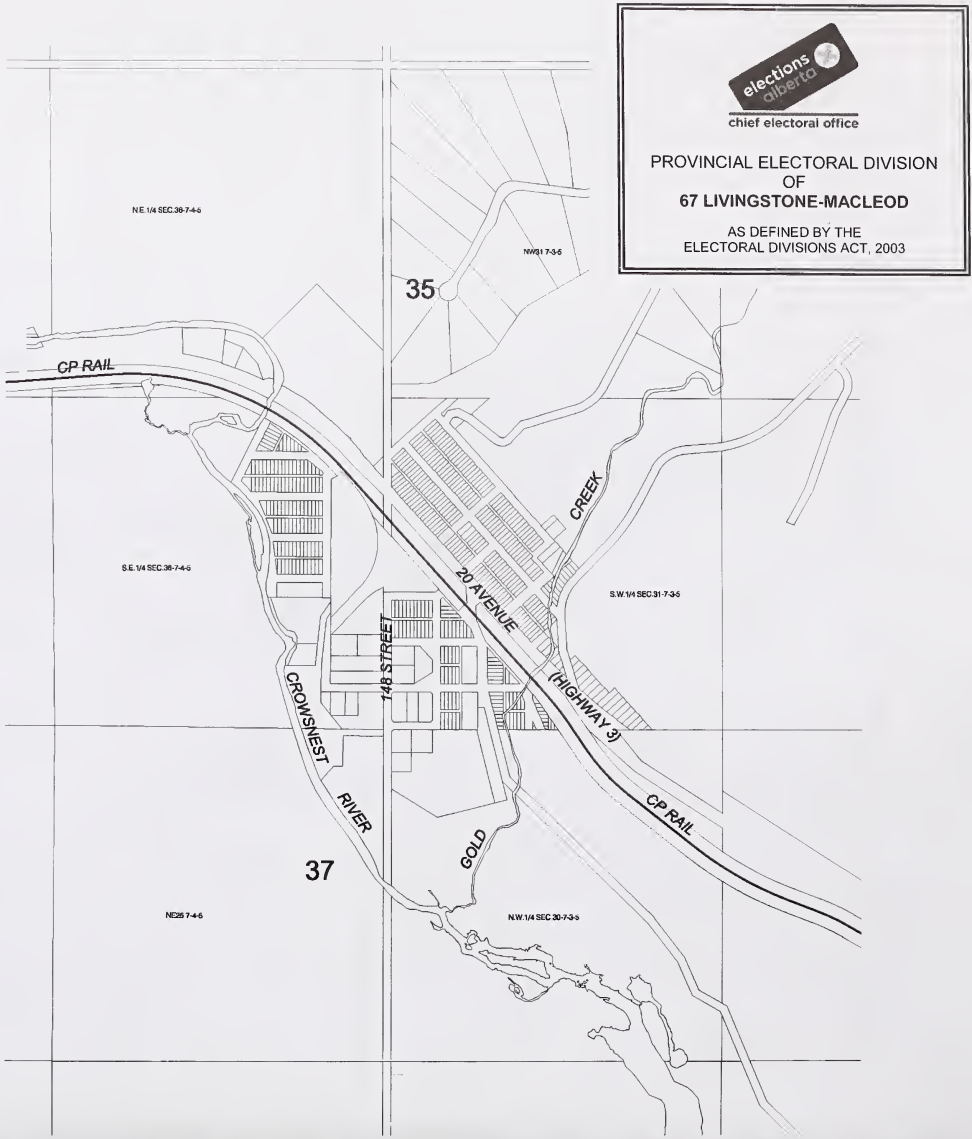

Municipality of Crowsnest Pass Frank

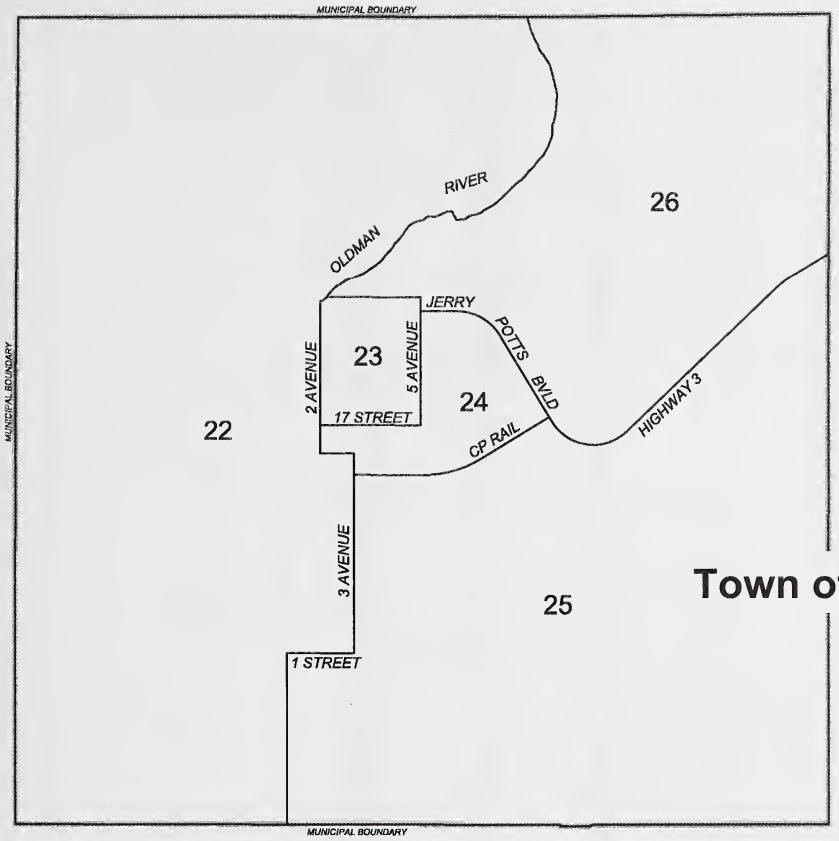

chief electoral office

PROVINCIAL ELECTORAL DIVISION
OF
67 LIVINGSTONE-MACLEOD

AS DEFINED BY THE
ELECTORAL DIVISIONS ACT, 2003

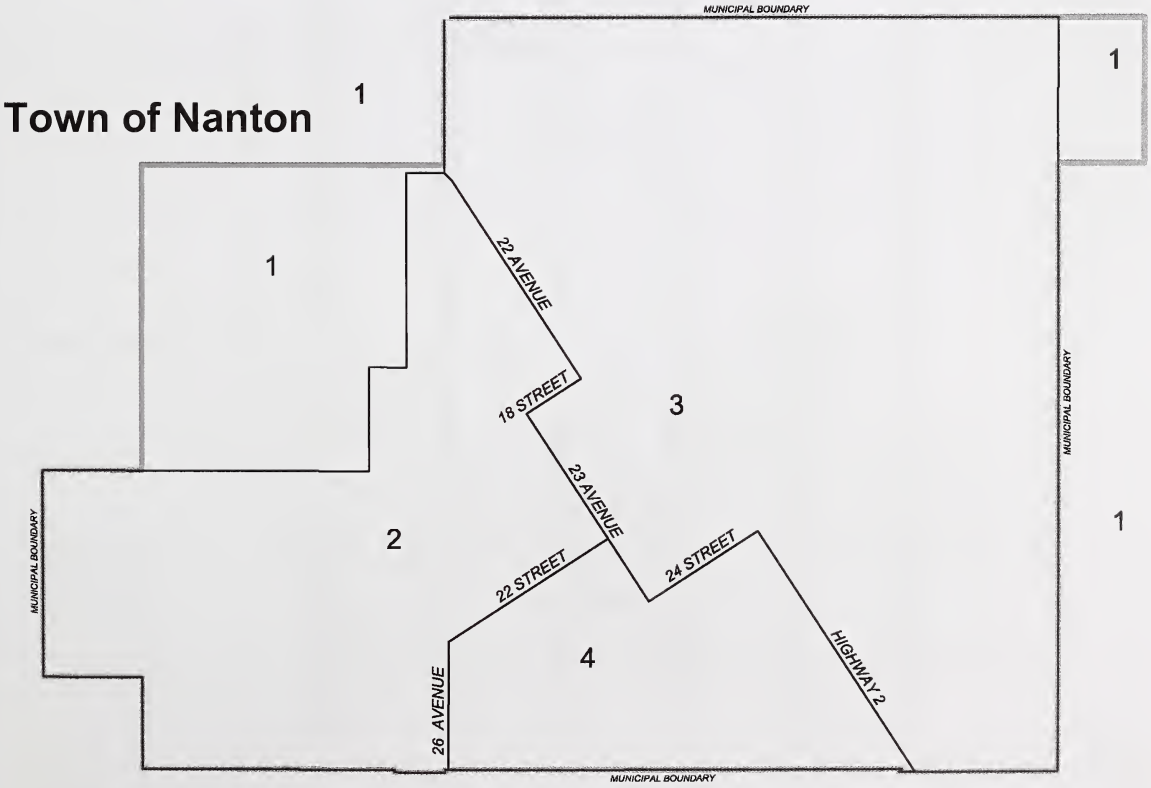

Electoral Division of Livingstone-Macleod
General Election Statement of Official Results - March 3, 2008

POLL NUMBER	NAME OF POLL	NAMES ON LIST	EVAN BERGER PC	PHIL BURPEE NDP	BRYAN HUNT AG	MIKE JUDD LIB	JOHN W MCLEOD WAP	V	S	D	R	% VOTER TURNOUT
39	NORTH BELLEVUE	298	43	11	7	17	21	99	0	0	0	33.2
40	SOUTH BELLEVUE	407	73	13	4	31	28	149	0	0	0	36.6
41	BEAVER MINES	350	82	3	4	49	13	151	0	0	0	43.1
42	HALIFAX FLATS	501	135	9	3	20	18	185	0	0	1	37.1
43	NORTH WEST PINCHER CREEK	513	105	10	12	25	23	175	0	0	0	34.1
44	NORTH EAST PINCHER CREEK	451	66	12	9	29	17	133	0	0	2	29.9
45	SOUTH EAST PINCHER CREEK	281	47	3	9	18	10	87	0	0	0	31.0
46	SOUTH WEST PINCHER CREEK	590	137	11	9	32	22	211	0	0	1	35.9
47	EAST AVE PINCHER CREEK	499	126	8	16	24	20	194	0	0	0	38.9
48	S CENTRAL PINCHER CREEK	423	85	8	5	32	19	149	0	1	0	35.5
50	WATERTON DAM	291	37	0	0	2	2	41	0	0	0	14.1
55	TWIN BUTTE	229	64	13	3	25	8	113	0	0	0	49.3
56	ADVANCE-FORT MACLEOD		69	4	3	17	11	104	0	0	0	
57	ADVANCE-NANTON		93	2	0	5	5	105	0	0	0	
58	ADVANCE-CLARESHOLM		134	5	1	17	22	179	0	0	0	
59	ADVANCE-BELLEVUE		97	7	2	30	18	154	0	0	0	
60	ADVANCE-PINCHER CREEK		117	16	12	22	11	178	1	0	0	
61	MOBILE-NANTON		33	3	0	2	1	39	0	0	0	
62	MOBILE-CLARESHOLM		71	8	3	19	9	110	1	0	0	
63	MOBILE-FORT MACLEOD		40	6	2	9	8	65	0	1	0	
64	MOBILE-PINCHER CREEK		47	4	2	8	6	67	1	0	0	
65	MOBILE-CROWSNEST PASS		28	5	1	5	3	42	0	0	2	
66	SPECIAL BALLOT		80	2	4	11	6	103	0	0	1	
	TOTAL	**24,682**	**6,037**	**476**	**371**	**1,534**	**988**	**9,406**	**7**	**3**	**48**	**38.3**

V=Valid Ballots **S=Spoiled Ballots** **D=Declined Ballots** **R=Rejected Ballots**

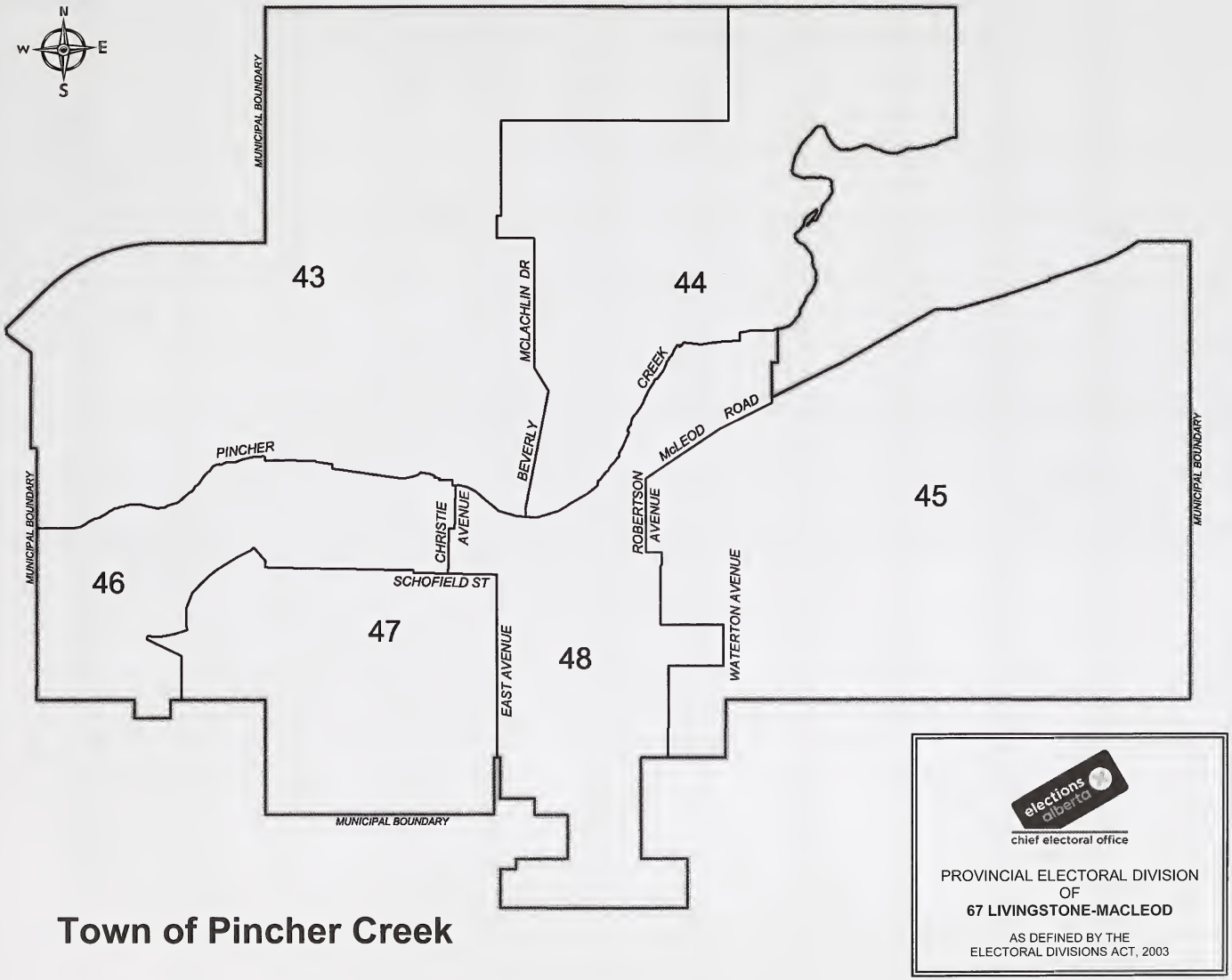

Town of Pincher Creek

Electoral Division of Medicine Hat
General Election Statement of Official Results - March 3, 2008

POLL NUMBER	NAME OF POLL	NAMES ON LIST	DIANA ARNOTT NDP	KAREN CHARLTON LIB	KAREN KRAUS AG	CLINT RABB WAP	ROB RENNER PC	V	S	D	R	% VOTER TURNOUT
1	TRANS CANADA	639	6	76	7	10	219	318	0	3	2	50.5
2	PARK MEADOWS	522	12	77	2	11	137	239	0	0	4	46.6
3	SOUTHVIEW	392	2	25	1	3	68	99	0	0	0	25.3
4	CHINOOK VILLAGE	442	12	47	7	12	190	268	0	0	5	61.8
5	SOUTHVIEW GRANDE	342	4	42	0	8	127	181	1	0	1	53.2
6	CALDER	376	18	40	4	11	60	133	0	0	0	35.4
7	CROCKETT	351	7	27	1	2	46	83	0	0	2	24.2
8	CUNLIFFE	367	6	31	2	10	62	111	0	0	0	30.2
9	CLELLAND	489	4	49	5	10	51	119	1	0	0	24.3
10	CURRIE	406	1	27	1	5	34	68	0	0	0	16.7
11	CAIRNEY	422	4	46	2	7	45	104	0	0	1	24.9
12	THOMPSON	427	8	35	5	9	61	118	0	0	0	27.6
13	MCCAIG	413	5	24	1	13	62	105	0	0	0	25.4
14	LAMB COURT	342	5	36	1	5	64	111	0	1	0	32.7
15	BLUEBELL	427	3	86	6	11	105	211	0	0	0	49.4
16	ALLIANCE	399	4	46	1	5	93	149	0	1	0	37.6
17	NORWOOD	433	10	44	2	11	75	142	1	0	2	33.3
18	DUNMORE HILL	435	3	55	5	16	107	186	0	0	0	42.8
19	PORTER	491	4	36	3	19	70	132	1	0	1	27.1
20	CARTER	294	3	46	4	7	61	121	0	0	0	41.2
21	STAMPEDE	500	9	34	3	9	50	105	0	0	0	21.0
22	CRESTWOOD	386	10	24	3	9	51	97	0	0	0	25.1
23	CRAVEN	400	2	38	2	4	63	109	0	0	1	27.5
24	UPLAND	432	0	17	2	6	22	47	0	0	0	10.9
25	MALBOUROUGH	335	12	35	4	7	52	110	0	0	0	32.8
26	FOUNDRY	409	0	17	1	7	21	46	0	0	0	11.2
27	SPENCER	301	3	48	1	6	46	104	0	0	0	34.6
28	KINGSWAY	366	9	41	3	10	54	117	0	0	0	32.0
29	CENTRAL PARK	458	6	19	7	11	50	93	0	0	0	20.3
30	WESTMINISTER	402	9	58	1	9	44	121	0	0	0	30.1
31	ST. MARY'S	399	3	49	4	9	58	123	0	0	0	30.8
32	KENSINGTON	366	6	43	6	15	73	143	1	0	0	39.1
33	CONNAUGHT	363	7	46	1	3	57	114	0	0	0	31.4
34	GERSHAW	501	6	36	4	9	49	104	1	0	0	20.8
35	PANORAMA	427	3	29	4	7	47	90	0	0	0	21.1
36	EARL KITCHNER	478	11	45	5	5	60	126	0	0	0	26.4
37	CAMBRIDGE	482	6	62	9	15	57	149	0	0	0	30.9
38	DOWNTOWN	493	5	39	3	6	29	82	0	0	0	16.6
39	LEGION MANOR	448	8	40	4	9	50	111	0	0	0	24.8
40	PROSPECT	125	9	61	10	7	38	125	0	0	0	100.0
41	RIVER HEIGHTS	547	4	80	8	13	88	193	1	0	0	35.3
42	HARLOW	519	5	50	8	17	64	144	0	0	0	27.7
43	ELM	456	7	17	4	2	33	63	0	0	0	13.8
44	STRATHCONA	541	4	29	4	8	51	96	0	0	0	17.7
45	LION'S	540	10	60	10	8	70	158	0	0	0	29.3
46	PRINCESS	484	6	37	4	3	30	80	0	0	1	16.7
47	BIRCH	579	9	36	2	13	72	132	0	0	2	23.1
48	RIVERRIDGE	849	6	61	3	9	144	223	0	0	0	26.3
49	BINDER	373	8	62	5	8	60	143	0	0	0	38.3
50	RIVERSIDE	313	1	31	4	0	42	78	0	0	0	24.9
51	ST.MICHAELS	377	5	49	7	9	49	119	0	0	0	31.6

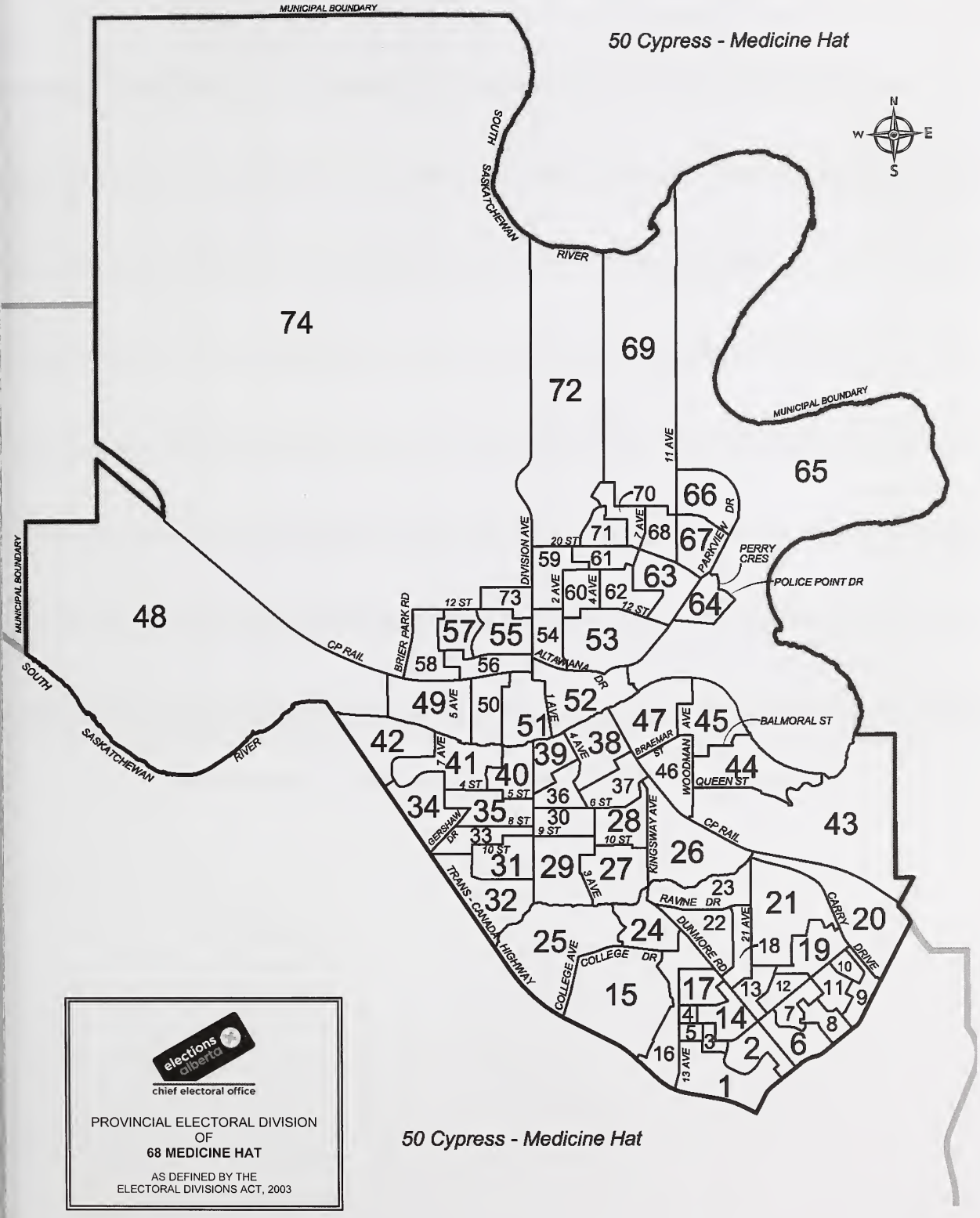
50 Cypress - Medicine Hat
MUNICIPAL BOUNDARY
SOUTH SASKATCHEWAN RIVER
N
W
E
S
74
69
72
65
48
70
66
71
68
67
59
61
63
60
62
64
73
57
55
54
53
58
56
49
50
52
51
47
45
42
41
39
38
44
40
46
37
36
34
35
30
28
43
33
31
29
27
26
32
23
21
22
24
20
25
18
19
15
17
13
12
11
10
9
14
4
5
3
7
8
6
2
16
1
MUNICIPAL BOUNDARY
SOUTH SASKATCHEWAN RIVER
CP RAIL
BRIER PARK RD
12 ST
DIVISION AVE
20 ST
7 AVE
11 AVE
PARKVIEW DR
PERRY CRES
POLICE POINT DR
2 AVE
4 AVE
ALTAWANA DR
5 AVE
1 AVE
BALMORAL ST
BRAEMAR ST
WOODMAN AVE
QUEEN ST
4 ST
5 ST
6 ST
8 ST
9 ST
10 ST
GERSHAW DR
KINGSWAY AVE
3 AVE
RAVINE DR
DUNMORE RD
21 AVE
CARRY DRIVE
TRANS-CANADA HIGHWAY
COLLEGE AVE
COLLEGE DR
13 AVE
elections alberta
chief electoral office
PROVINCIAL ELECTORAL DIVISION
OF
68 MEDICINE HAT
AS DEFINED BY THE
ELECTORAL DIVISIONS ACT, 2003
50 Cypress - Medicine Hat

Electoral Division of Medicine Hat
General Election Statement of Official Results - March 3, 2008

POLL NUMBER	NAME OF POLL	NAMES ON LIST	DIANA ARNOTT NDP	KAREN CHARLTON LIB	KAREN KRAUS AG	CLINT RABB WAP	ROB RENNER PC	V	S	D	R	% VOTER TURNOUT
52	FINLAY	538	10	44	4	8	65	131	1	1	1	24.7
53	NIBLOCK	454	5	83	6	9	71	174	0	0	1	38.5
54	ALTAWANA	423	4	39	2	7	58	110	0	0	0	26.0
55	MITCHELL	414	6	56	2	12	68	144	1	0	2	35.3
56	MCCUTCHEON	289	10	38	6	6	99	159	0	0	3	56.1
57	HARGRAVE	387	5	55	3	13	75	151	0	0	0	39.0
58	BLACK	392	4	58	2	10	44	118	0	0	0	30.1
59	HAYWARD	407	8	48	2	11	37	106	0	0	2	26.5
60	CRESCENT HEIGHTS	438	4	44	3	7	50	108	0	0	0	24.7
61	HILTON	486	5	34	4	13	56	112	0	0	0	23.0
62	HAMILTON	538	6	66	3	17	75	167	0	0	0	31.0
63	CRESCENT HEIGHTS EAST	503	4	53	5	18	88	168	0	0	0	33.4
64	PALLISER	394	8	64	0	10	87	169	0	0	0	42.9
65	PIONEER	557	8	94	3	10	92	207	0	0	1	37.3
66	NORTH TERRACE	777	2	52	8	11	63	136	0	0	0	17.5
67	TERRACE	402	0	40	2	10	52	104	0	0	0	25.9
68	HUGHES	507	2	52	2	12	49	117	0	0	0	23.1
69	HUNT	460	4	25	2	16	46	93	0	0	0	20.2
70	HEMINGWAY	418	3	31	2	17	49	102	0	0	0	24.4
71	HAWKE	441	1	31	1	5	40	78	1	0	0	17.7
72A	HATCHER	649	3	29	3	12	45	92	0	0	0	14.2
72B	HATCHER	787	5	38	1	4	33	81	0	0	0	10.3
73	BURNS	294	4	46	1	6	48	105	0	0	0	35.7
74	BRIER PARK	400	11	31	2	13	77	134	0	0	0	33.5
75	ADVANCE		24	170	13	39	289	535	0	0	0	
76	MOBILE-REGIONAL HOSP./RIVERVIEW/ST JOSEPH'S		6	32	4	2	59	103	0	0	0	
77	MOBILE-CLUB SIERRA/LUTHERN/VALLEYVIEW		11	16	2	1	44	74	0	0	2	
78	MOBILE-WELLINGTON		5	23	0	4	46	78	0	0	0	
79	SPECIAL BALLOT		6	45	1	5	72	129	0	0	11	
	TOTAL	**33,413**	**484**	**3,625**	**285**	**746**	**5,388**	**10,528**	**10**	**6**	**45**	**31.7**

V=Valid Ballots **S=Spoiled Ballots** **D=Declined Ballots** **R=Rejected Ballots**

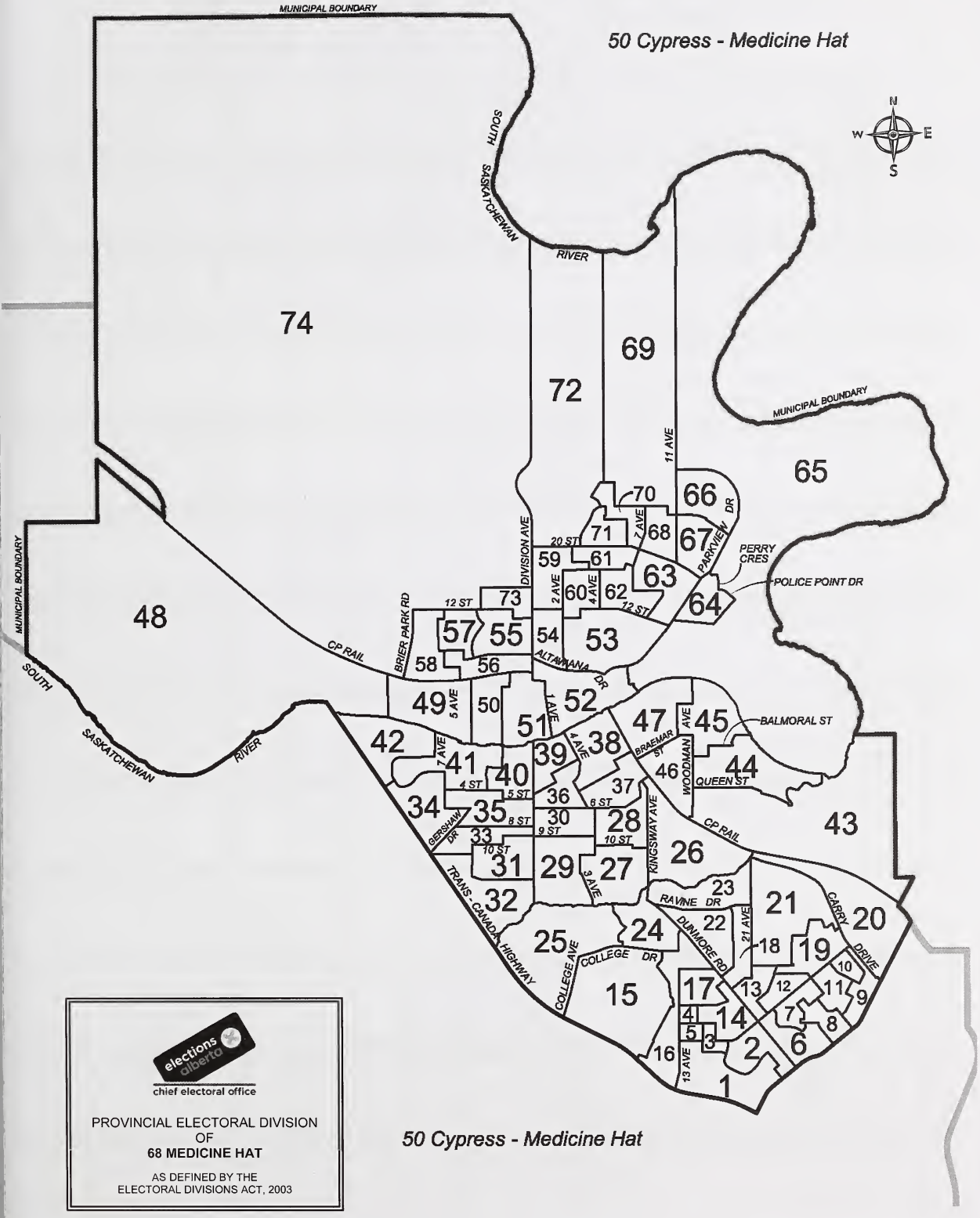

elections alberta
chief electoral office

PROVINCIAL ELECTORAL DIVISION
OF
68 MEDICINE HAT

AS DEFINED BY THE
ELECTORAL DIVISIONS ACT, 2003

50 Cypress - Medicine Hat

Electoral Division of Olds-Didsbury-Three Hills
General Election Statement of Official Results - March 3, 2008

POLL NUMBER	NAME OF POLL	NAMES ON LIST	ANDY DAVIES NDP	CURT ENGEL WAP	KATE HADDOW AG	RICHARD MARZ PC	TONY VONESCH LIB	V	S	D	R	% VOTER TURNOUT
1	SOUTH KNEEHILL	272	3	16	1	67	15	102	0	0	0	37.5
2	CARBON	493	9	65	14	158	15	261	1	0	0	52.9
3	ACME EAST	380	6	50	9	94	9	168	1	0	0	44.2
4	ACME WEST	438	7	65	7	113	17	209	0	0	0	47.7
5	ROSEBUD RIVER	379	3	47	12	132	16	210	0	0	0	55.4
6	DOG POUND	398	0	36	6	114	7	163	0	0	0	41.0
7	CREMONA AREA	482	4	63	20	139	13	239	0	0	0	49.6
8	CREMONA TOWN	330	6	17	13	83	17	136	0	0	0	41.2
9	WATER VALLEY	495	10	47	18	157	17	249	1	0	0	50.3
10	SILVER CREEK	234	5	25	7	58	9	104	0	0	0	44.4
11	HICKLON LAKE	521	7	74	7	158	11	257	0	0	0	49.3
12	CARSTAIRS MEADOW PARK	662	8	69	7	157	42	283	1	0	0	42.7
13	CARSTAIRS MCALPINE	560	6	46	9	147	25	233	0	0	0	41.6
14	CARSTAIRS-CENTRAL	489	0	51	12	106	14	183	0	0	0	37.4
15	CARSTAIRS MILTFORD	594	4	47	8	142	29	230	0	0	1	38.9
16	LONE PINE CREEK	300	2	27	12	97	3	141	0	0	0	47.0
17	LINDEN DISTRICT	421	1	52	6	51	9	119	0	0	0	28.3
18	LINDEN	530	6	45	4	121	11	187	1	0	1	35.5
19	SWALWELL	325	4	28	2	67	6	107	0	0	0	32.9
20	THREE HILLS RURAL	410	2	39	8	157	13	219	0	0	0	53.4
21	THREE HILLS SOUTH	580	2	44	6	227	12	291	0	0	0	50.2
22	THREE HILLS MAIN	342	7	20	9	94	10	140	0	0	0	40.9
23	THREE HILLS CENTRE	219	1	15	3	80	2	101	0	0	0	46.1
24	THREE HILLS EAST	496	1	51	2	157	8	219	0	0	0	44.2
25	THREE HILLS NORTH	604	2	56	7	231	7	303	2	0	0	50.2
26	SUNNYSLOPE	313	0	40	7	80	9	136	0	0	0	43.5
27	LONE PINE	433	2	62	11	160	12	247	0	0	0	57.0
28	WESTCOTT	444	4	73	14	109	12	212	1	0	0	47.7
29	DIDSBURY SOUTH EAST	514	9	45	8	123	16	201	2	0	0	39.1
30	DIDSBURY CENTRAL	532	4	38	11	122	25	200	0	0	0	37.6
31	DIDSBURY SOUTHRIDGE	783	5	93	8	164	25	295	0	0	0	37.7
32	DIDSBURY WESTHILL	586	5	64	11	149	21	250	0	0	0	42.7
33	DIDSBURY NORTH	463	9	49	19	92	12	181	0	0	0	39.1
34	DIDSBURY NORTHEAST	679	4	56	8	152	28	248	1	0	0	36.5
35	SHANTZ	271	1	27	4	62	7	101	1	0	0	37.3
36	BARRIE LAKE	343	2	34	9	105	18	168	1	0	0	49.0
37	GRISDALE	311	4	38	11	93	10	156	0	0	0	50.2
38	TORRINGTON	512	3	40	4	110	13	170	0	0	0	33.2
39	TROCHU - RURAL	294	5	30	4	111	9	159	1	0	0	54.1
40	TROCHU EAST	259	4	17	7	73	5	106	0	0	0	40.9
41	TROCHU WEST	488	10	43	11	166	19	249	0	0	0	51.0
42	HUXLEY	313	2	30	9	106	11	158	0	0	0	50.5
43	WIMBORNE	439	3	59	3	119	13	197	0	0	0	44.9
44	NETOOK	428	1	25	1	131	15	173	0	0	0	40.4
45	EAGLE HILL	583	2	61	8	179	30	280	0	0	0	48.0
46	OLDS SOUTH EAST	464	2	21	9	59	31	122	0	0	0	26.3
47	OLDS HEDGES	568	3	36	14	99	28	180	0	0	0	31.7
48	OLDS WINTER LAKE	607	7	42	8	137	26	220	0	0	0	36.2
49	OLDS SOUTH WEST	575	5	28	5	108	23	169	1	0	0	29.4
50	OLDS CHINOOK	362	1	28	4	92	19	144	1	0	0	39.8
51	OLDS-MAYBANK	587	6	34	11	133	24	208	1	0	0	35.4

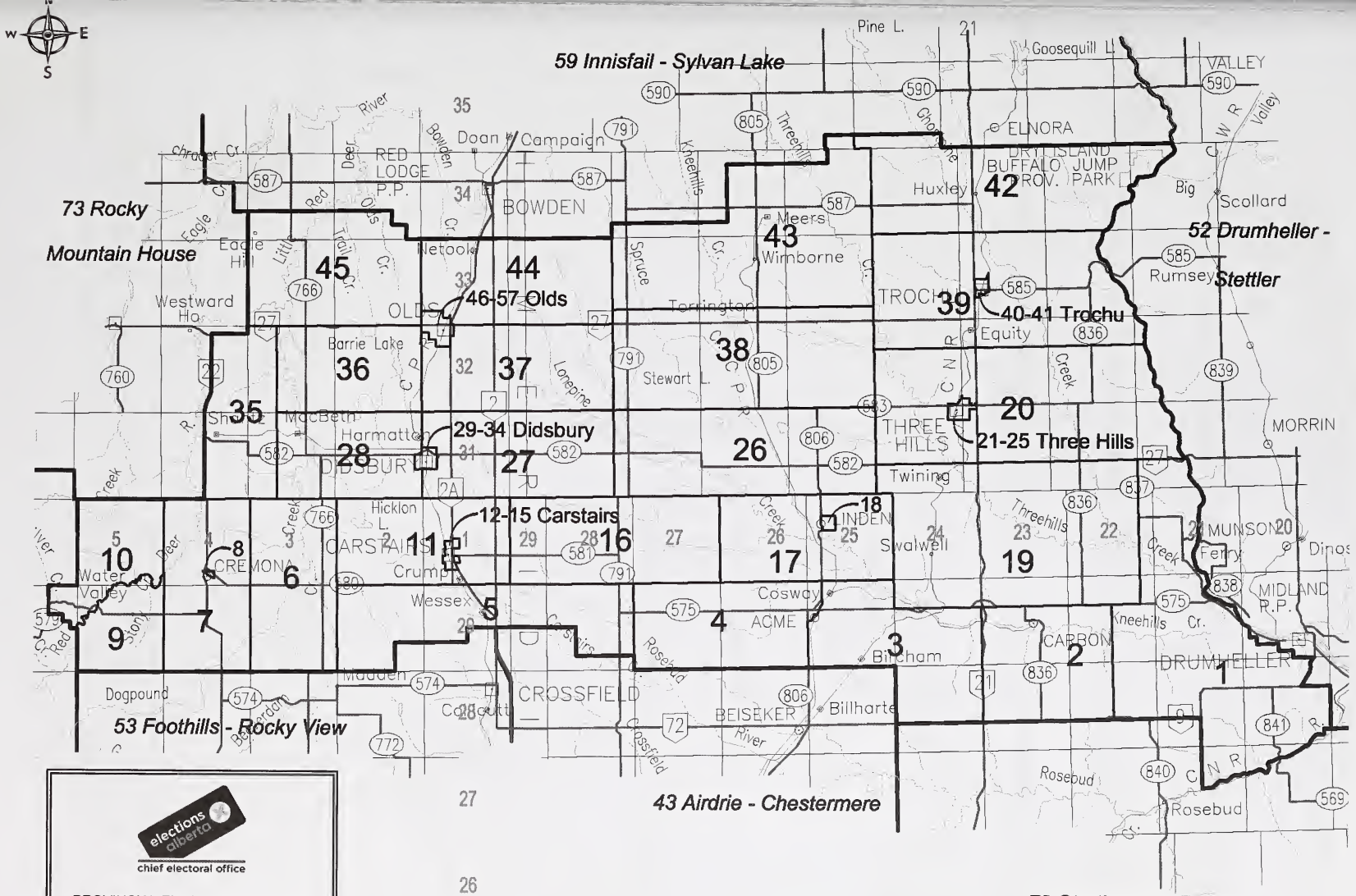
59 Innisfail - Sylvan Lake
73 Rocky Mountain House
52 Drumheller - Stettler
46-57 Olds
40-41 Trochu
29-34 Didsbury
21-25 Three Hills
12-15 Carstairs
53 Foothills - Rocky View
43 Airdrie - Chestermere
79 Strathmore - Brooks
RED LODGE P.P.
BOWDEN
OLDS
DIDSBURY
CARSTAIRS
CREMONA
CROSSFIELD
BEISEKER
TROCHU
THREE HILLS
ELNORA
DRUMHELLER
BUFFALO JUMP PROV. PARK
MIDLAND R.P.
MUNSON
MORRIN
Doan
Campaign
Meers
Wimborne
Torrington
Stewart L.
Harmattan
MacBeth
Barrie Lake
Netook
Eagle Hill
Westward Ho
Huxley
Equity
Twining
Linden
Swalwell
Cosway
ACME
Bircham
Billharte
Madden
Crump
Wessex
Hicklon
Dogpound
Water Valley
Rumsey
Scollard
Ferry
Rosebud
Goosequill L.
Pine L.
VALLEY
Big
Kneehills
Threehills
Spruce
Lonepine
Red Deer
Bowden
Olds
Trail Cr.
Little
Eagle
Chraget Cr.
Creek
Cr.
River
Valley
Stony
Carstairs
Rosebud
Crossfield
Beaverdam
Choice
C.N.R.
C.P.R.
590
587
585
583
582
581
580
579
575
574
772
791
805
806
836
837
838
839
840
841
569
760
766
27
22
2
2A
9
72
21
elections alberta
chief electoral office
PROVINCIAL ELECTORAL DIVISION
OF
69 OLDS-DIDSBURY-THREE HILLS
AS DEFINED BY THE
ELECTORAL DIVISIONS ACT, 2003

Electoral Division of Olds-Didsbury-Three Hills
General Election Statement of Official Results - March 3, 2008

POLL NUMBER	NAME OF POLL	NAMES ON LIST	ANDY DAVIES NDP	CURT ENGEL WAP	KATE HADDOW AG	RICHARD MARZ PC	TONY VONESCH LIB	V	S	D	R	% VOTER TURNOUT
52	OLDS CENTENNIAL	528	8	23	9	110	26	176	0	0	0	33.3
53	OLDS COLLEGE	575	5	22	8	80	20	135	0	0	0	23.5
54	OLDS TOWER	553	6	53	9	157	37	262	0	0	0	47.4
55	OLDS SILVERTHORNE	338	4	25	4	79	19	131	4	0	0	38.8
56	OLDS SHANNON	567	4	21	7	160	14	206	0	0	0	36.3
57	OLDS IMPERIAL	374	5	17	4	93	15	134	0	0	0	35.8
58	ADVANCE-CARBON		0	19	1	50	8	78	0	0	0	
59	ADVANCE-OLDS		12	74	20	346	40	492	0	0	1	
60	ADVANCE-DIDSBURY		6	41	8	96	20	171	2	0	0	
61	ADVANCE-THREE HILLS		0	30	9	178	8	225	1	0	1	
62	MOBILE-THREE HILLS/TROCHU		4	2	2	95	2	105	5	0	0	
63	MOBILE-OLDS/DIDSBURY		3	11	5	91	11	121	2	0	0	
64	MOBILE-CARSTAIRS/DIDSBURY/LINDEN		1	9	1	59	5	75	0	0	0	
65	SPECIAL BALLOT		1	17	3	102	15	138	24	0	0	
	TOTAL	**26,040**	**268**	**2,572**	**518**	**7,837**	**1,038**	**12,233**	**55**	**0**	**4**	**47.0**

V=Valid Ballots **S=Spoiled Ballots** **D=Declined Ballots** **R=Rejected Ballots**

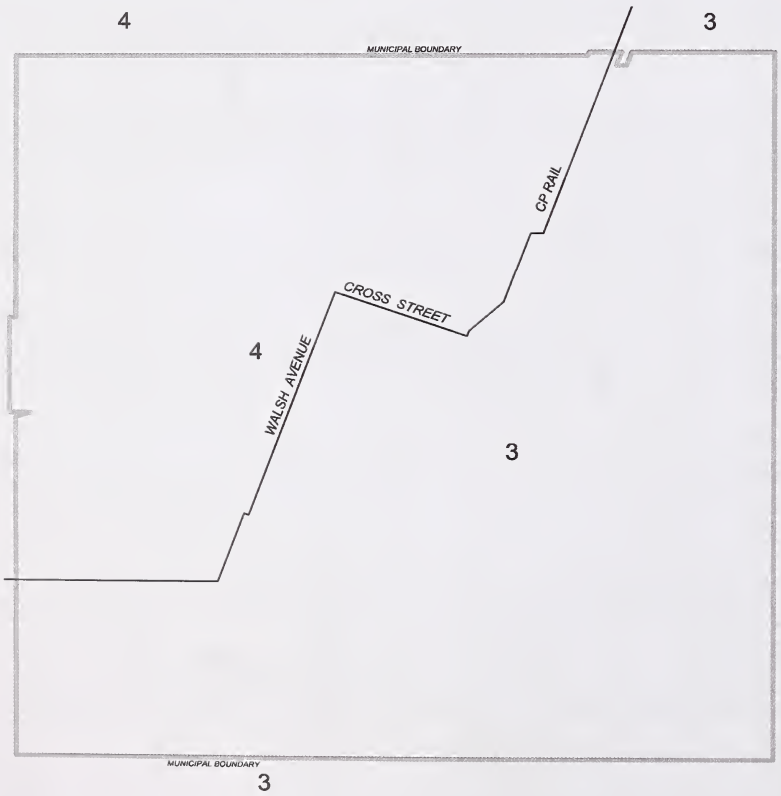

Town of Acme

PROVINCIAL ELECTORAL DIVISION
OF
69 OLDS-DIDSBURY-THREE HILLS
AS DEFINED BY THE
ELECTORAL DIVISIONS ACT, 2003

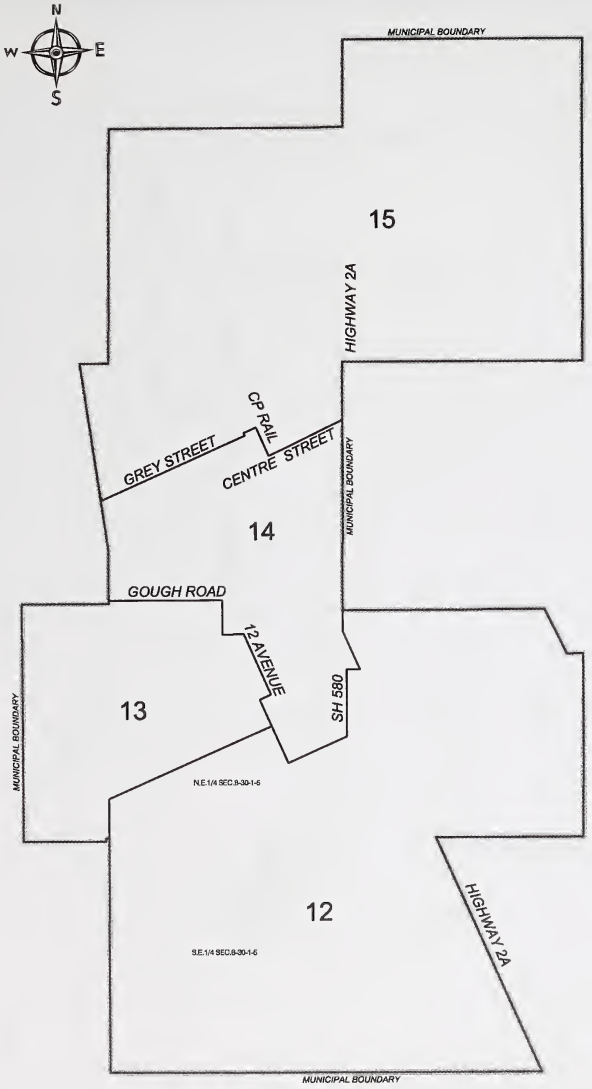



PROVINCIAL ELECTORAL DIVISION
OF
69 OLDS-DIDSBURY-THREE HILLS

AS DEFINED BY THE
ELECTORAL DIVISIONS ACT, 2003

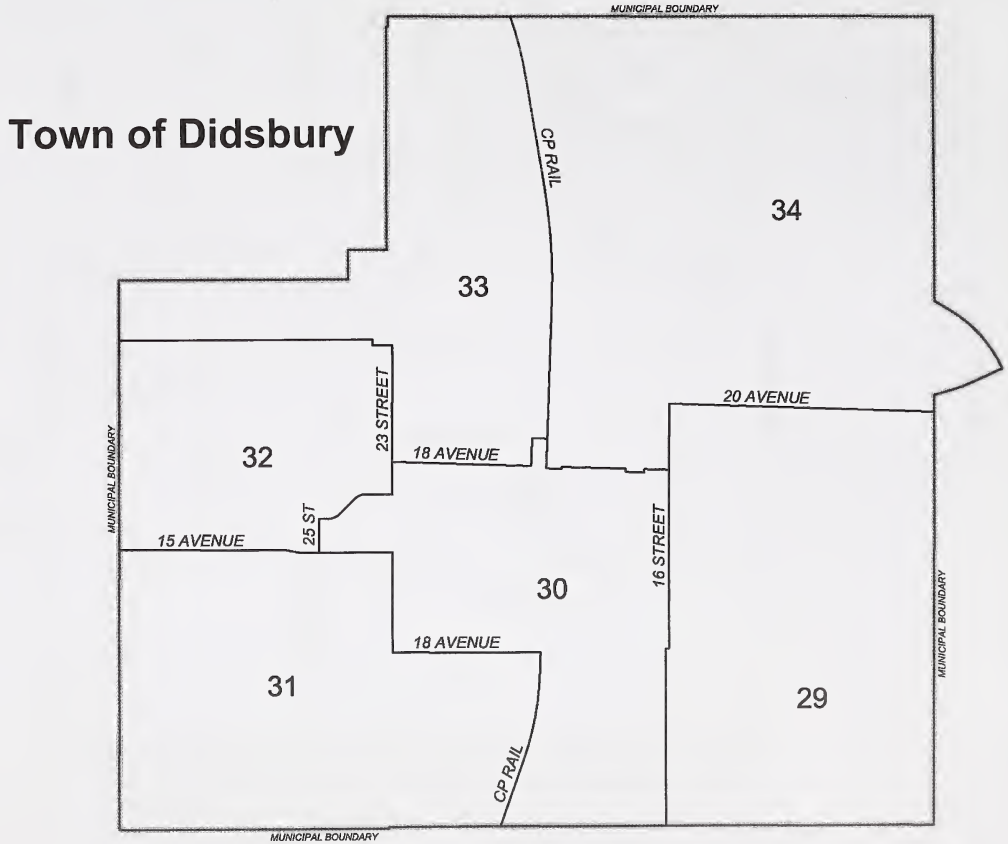

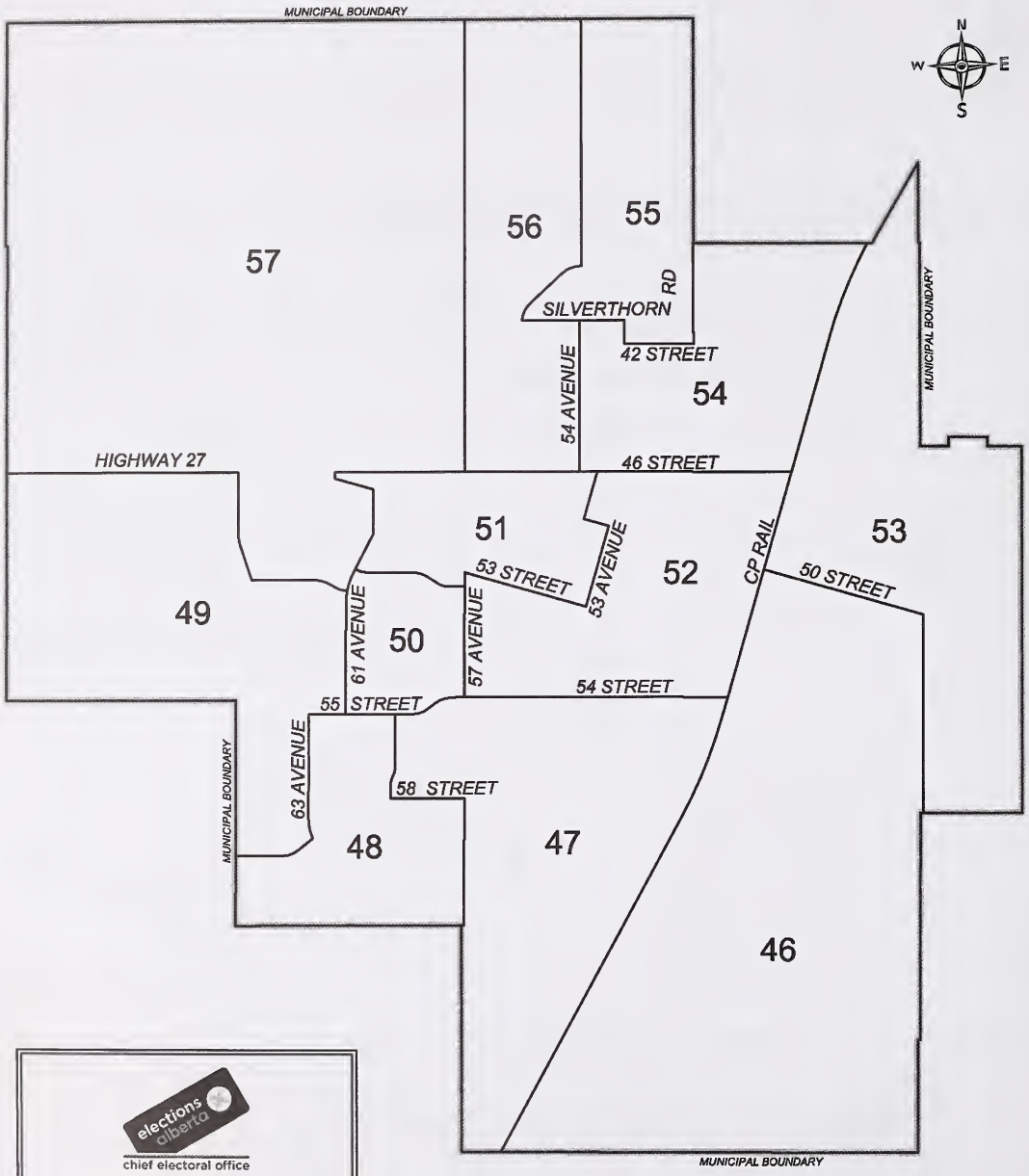

elections alberta
chief electoral office

PROVINCIAL ELECTORAL DIVISION
OF
69 OLDS-DIDSBURY-THREE HILLS

AS DEFINED BY THE
ELECTORAL DIVISIONS ACT, 2003

Town of Olds

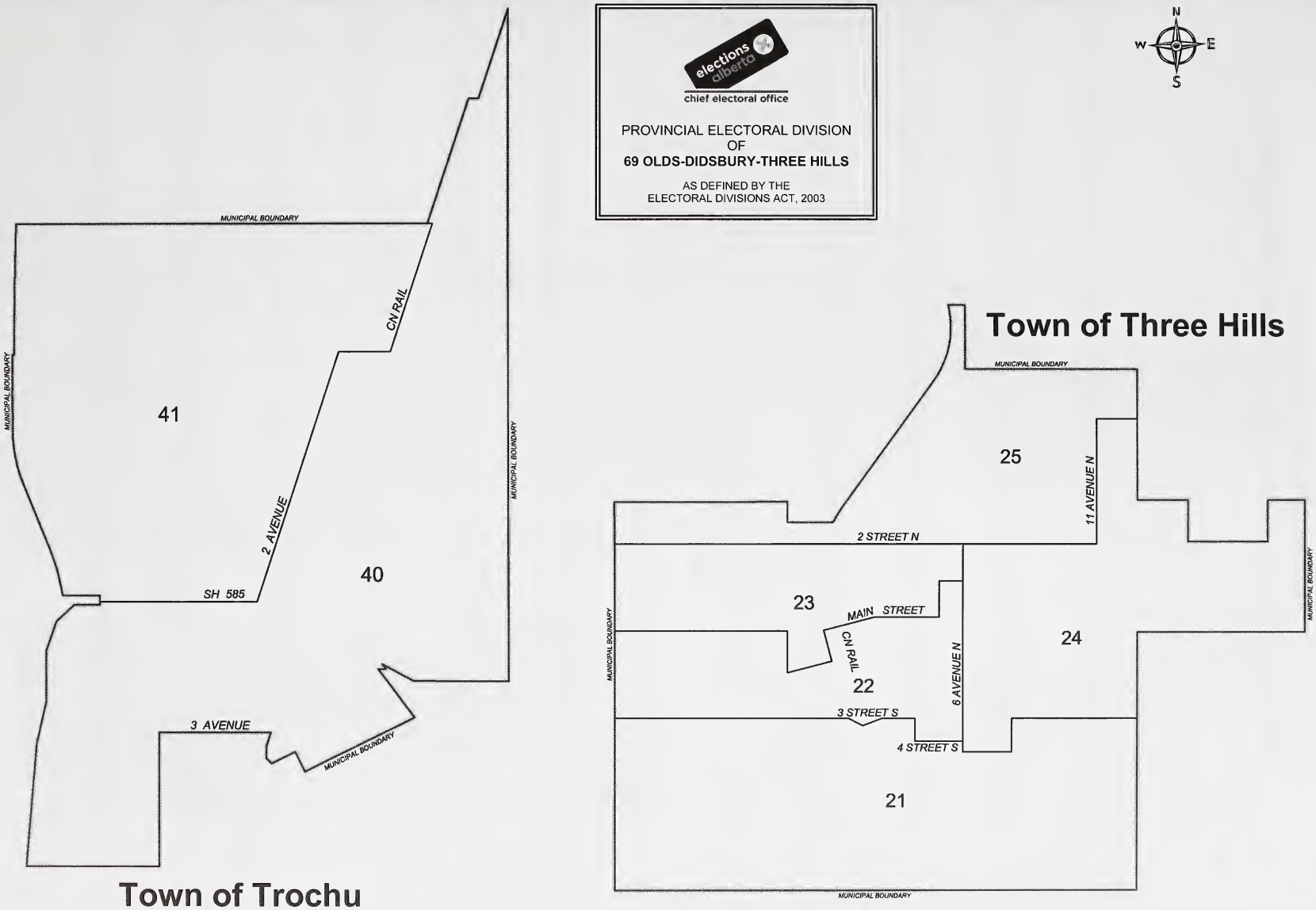
elections alberta
chief electoral office
PROVINCIAL ELECTORAL DIVISION
OF
69 OLDS-DIDSBURY-THREE HILLS
AS DEFINED BY THE
ELECTORAL DIVISIONS ACT, 2003
N
W
E
S
MUNICIPAL BOUNDARY
CN RAIL
41
2 AVENUE
40
SH 585
3 AVENUE
Town of Trochu
Town of Three Hills
25
11 AVENUE N
2 STREET N
23
MAIN STREET
CN RAIL
22
6 AVENUE N
24
3 STREET S
4 STREET S
21

Electoral Division of Peace River
General Election Statement of Official Results - March 3, 2008

POLL NUMBER	NAME OF POLL	NAMES ON LIST	GEORG BEINERT WAP	ADELE BOUCHER RYMHS NDP	FRANK OBERLE PC	V	S	D	R	% VOTER TURNOUT
1	HARMON VALLEY	167	8	17	28	53	0	0	0	31.7
2	NAMPA EAST	310	10	33	67	110	0	0	0	35.5
3	NAMPA WEST	239	10	25	62	97	0	0	0	40.6
4	MARIE REINE	197	8	26	52	86	0	0	0	43.7
5	ST. ISIDORE	351	5	55	107	167	0	0	2	48.1
6	THREE CREEKS	210	6	37	54	97	0	0	0	46.2
7	HEART RIVER SOUTH	390	16	32	70	118	0	1	2	31.0
8	HEART RIVER	432	13	42	55	110	0	0	0	25.5
9	TOWN CENTER	271	10	21	30	61	0	0	0	22.5
10	SPRINGFIELD EAST	585	4	29	23	56	0	0	0	9.6
11	CLOVERLEAF	416	14	37	72	123	0	0	0	29.6
12	SPRINGFIELD	409	8	37	93	138	0	0	0	33.7
13	NORGLEN	400	9	28	91	128	0	0	0	32.0
14	NORGLEN EAST	370	19	27	65	111	0	0	1	30.3
15	SHAFTSBURY	401	17	45	101	163	2	0	0	40.6
16	SADDLEBACK	455	9	33	121	163	0	0	0	35.8
17	MISERY MOUNTAIN	462	12	33	65	110	0	0	0	23.8
18	STRONG CREEK	125	4	5	43	52	0	0	0	41.6
19	WEBERVILLE SOUTH	352	16	33	88	137	0	0	0	38.9
20	WEBERVILLE NORTH	204	6	19	49	74	2	0	0	36.3
21	WARRENSVILLE	344	37	47	74	158	2	0	0	45.9
22	DIXONVILLE	366	22	63	62	147	0	0	0	40.2
23	DEADWOOD	243	14	38	54	106	0	0	0	43.6
24	MANNING EAST	208	13	12	44	69	0	0	0	33.2
25	MANNING TOWN SOUTH	424	11	33	84	128	1	0	2	30.7
26	MANNING TOWN NORTH	364	10	24	94	128	0	0	0	35.2
27	NOTIKEWIN/NORTHSTAR	462	21	37	101	159	0	0	0	34.4
28	HOTCHKISS	188	13	16	47	76	0	0	0	40.4
29	KEG RIVER	102	5	3	23	31	0	0	0	30.4
30	PADDLE PRAIRIE	296	5	20	13	38	0	0	0	12.8
31	BUFFALO HEAD PRAIRIE	576	3	8	28	39	0	0	0	6.8
32	WILSON PRAIRIE	408	3	1	36	40	0	0	0	9.8
33	LA CRETE SOUTH	128	18	4	106	128	0	0	0	100.0
34	LA CRETE CENTRAL	458	5	2	69	76	0	0	0	16.6
35	LA CRETE NORTH	389	3	4	56	63	0	0	0	16.2
36	LA CRETE RURAL	376	2	2	62	66	0	0	0	17.6
37	BLUMENORT	359	5	0	33	38	0	0	0	10.6
38	FORT VERMILION RURAL	167	5	3	26	34	0	0	0	20.4
39	FORT VERMILION	432	13	20	38	71	1	1	1	16.9
40	FOX LAKE	551	1	9	3	13	0	0	0	2.4
41	GARDEN RIVER	156	0	1	42	43	0	0	0	27.6
42	JEAN D'OR PRAIRIE	286	5	6	15	26	0	1	0	9.4
43	BOYER RIVER	151	7	9	19	35	0	0	1	23.8
44	ROCKY LANE	344	3	18	36	57	0	0	0	16.6
45	HIGH LEVEL RURAL SOUTH	325	2	10	46	58	0	0	0	17.8
46	HIGH LEVEL MCLARTY	346	1	7	31	39	0	0	1	11.6
47	HIGH LEVEL THOMPSON	268	4	13	38	55	0	0	0	20.5
48	HIGH LEVEL CARIBOU	284	1	11	44	56	0	0	0	19.7
49	BOBBY GRAY	530	8	15	62	85	0	0	0	16.0
50	HIGH LEVEL WALTERS	390	7	4	26	37	0	0	0	9.5
51	HIGH LEVEL CENTRE	396	12	20	36	68	0	0	0	17.2

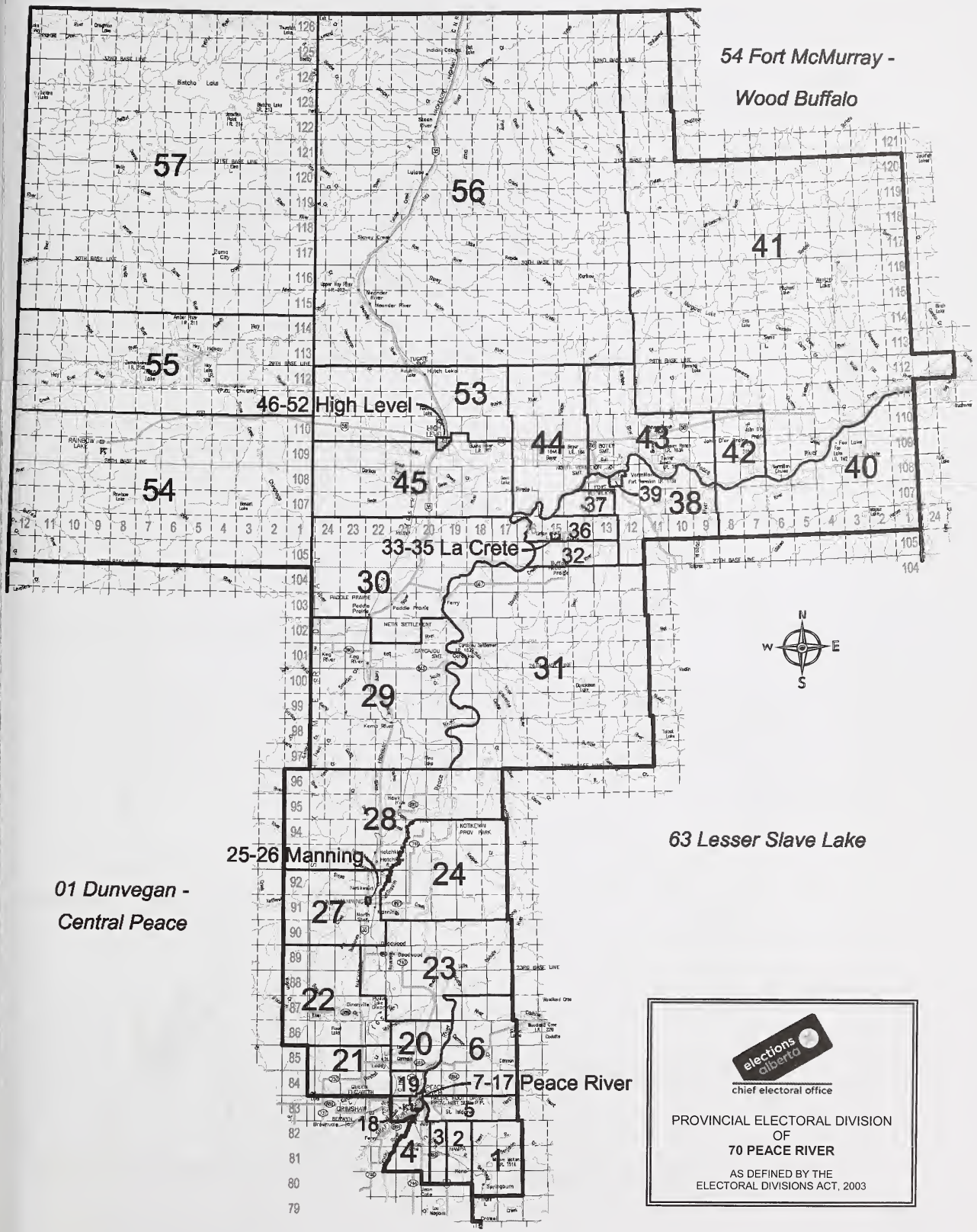

elections alberta
chief electoral office

PROVINCIAL ELECTORAL DIVISION
OF
70 PEACE RIVER

AS DEFINED BY THE
ELECTORAL DIVISIONS ACT, 2003

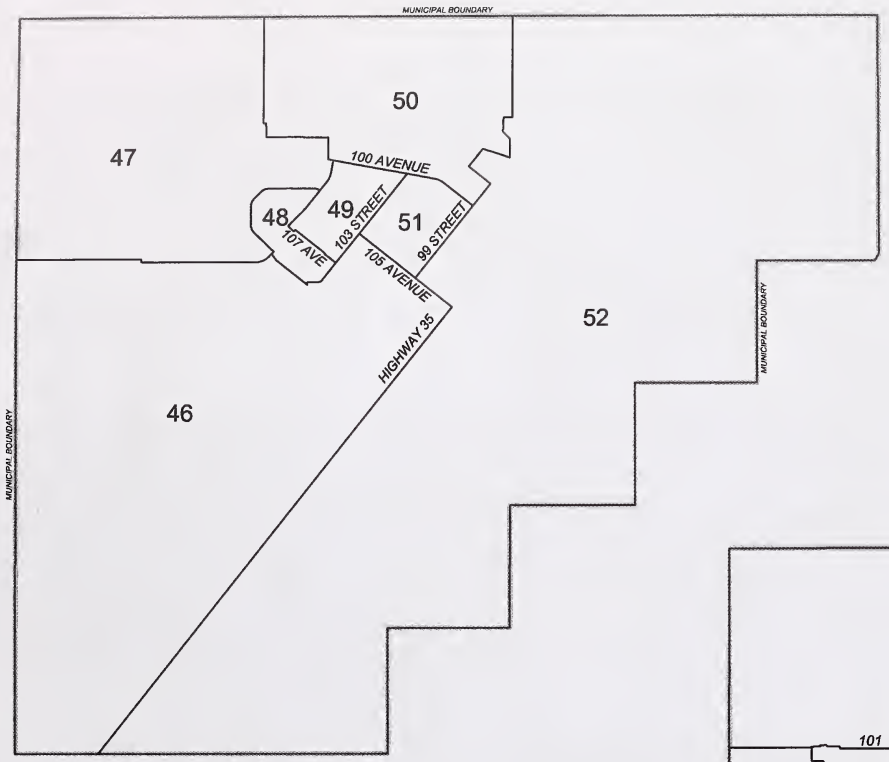

Town of High Level

Town of La Crete

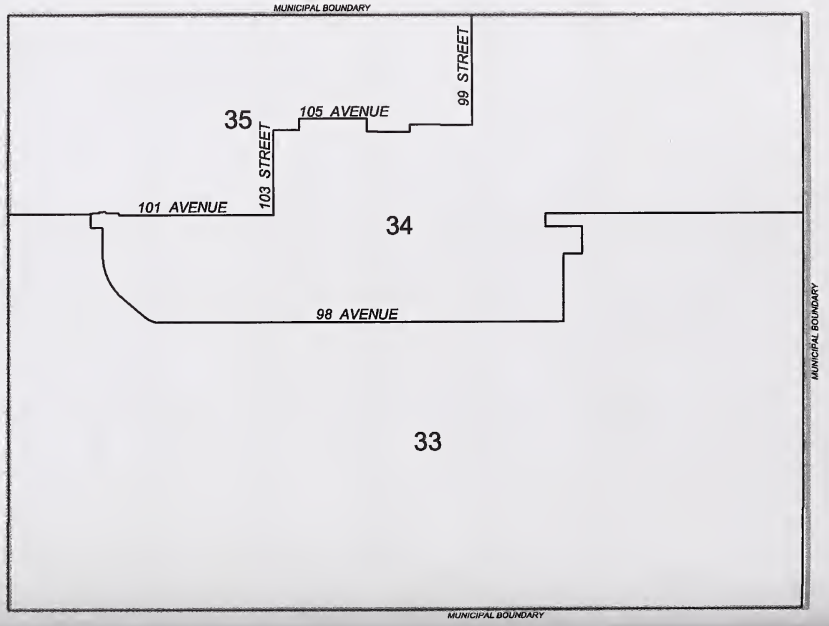

elections alberta
chief electoral office

PROVINCIAL ELECTORAL DIVISION
OF
70 PEACE RIVER

AS DEFINED BY THE
ELECTORAL DIVISIONS ACT, 2003

Town of Peace River

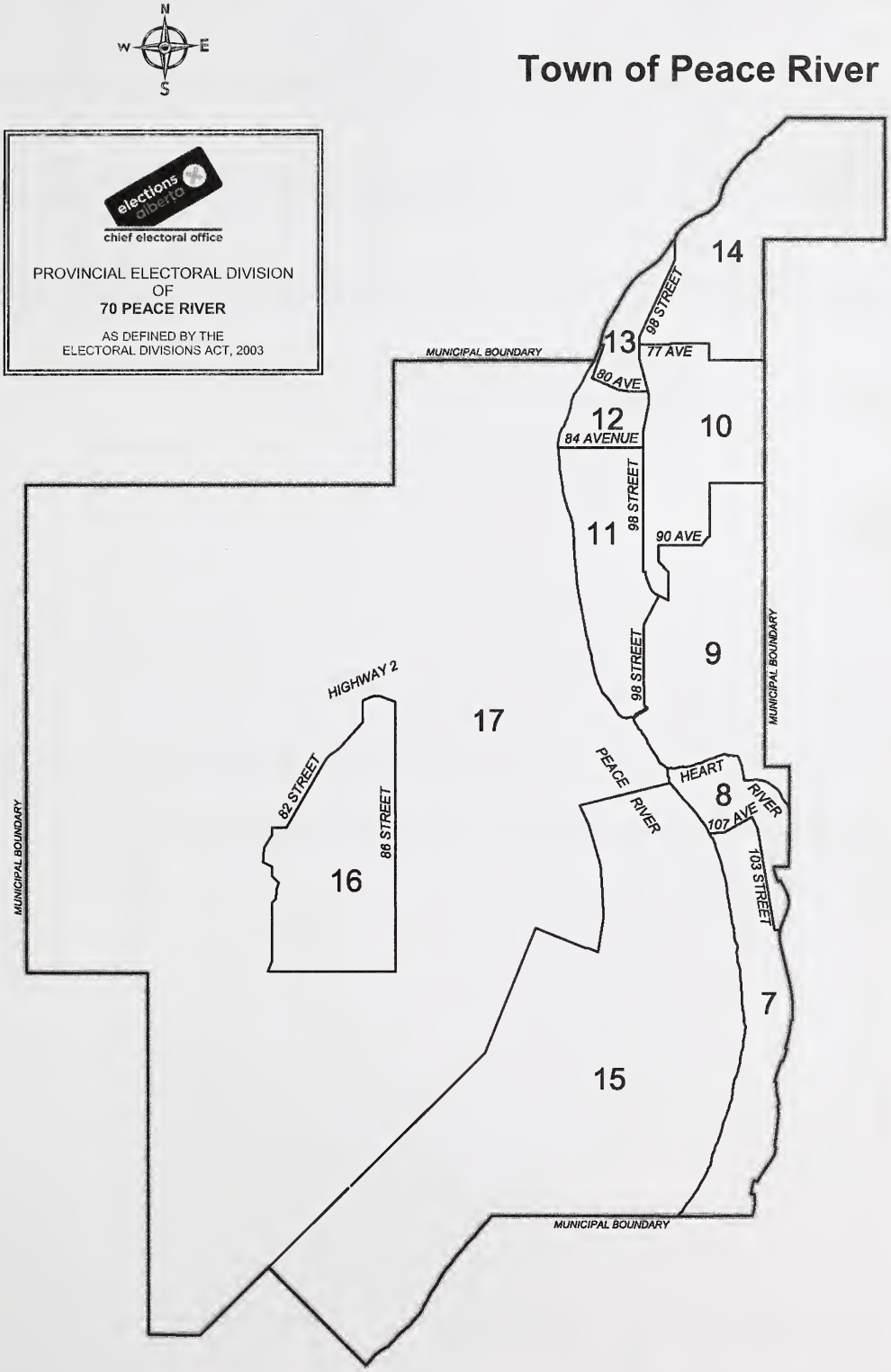

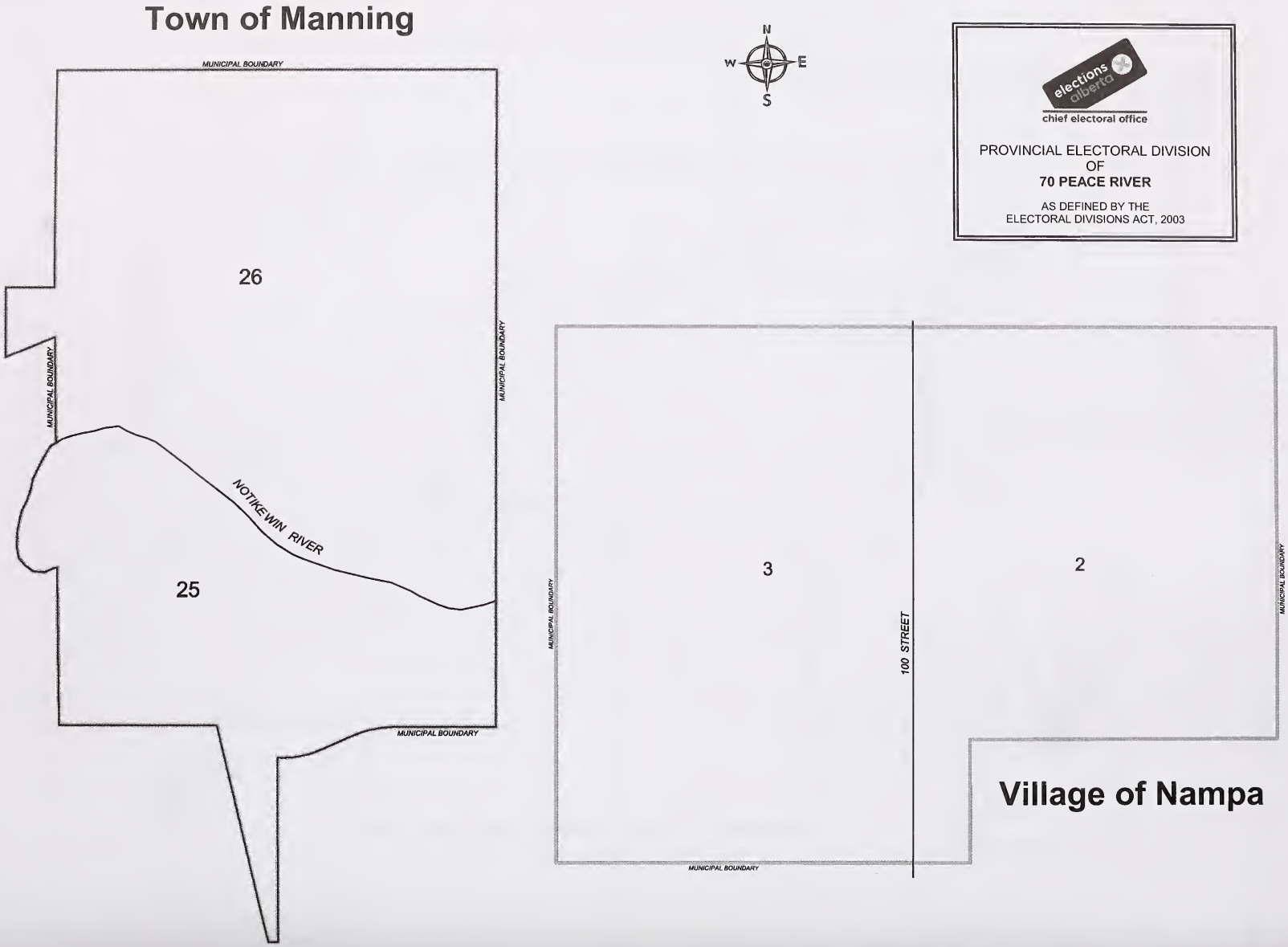
Town of Manning
MUNICIPAL BOUNDARY
26
MUNICIPAL BOUNDARY
MUNICIPAL BOUNDARY
NOTIKEWIN RIVER
25
MUNICIPAL BOUNDARY
N
W
E
S
elections alberta
chief electoral office
PROVINCIAL ELECTORAL DIVISION
OF
70 PEACE RIVER
AS DEFINED BY THE
ELECTORAL DIVISIONS ACT, 2003
3
2
MUNICIPAL BOUNDARY
100 STREET
MUNICIPAL BOUNDARY
MUNICIPAL BOUNDARY
Village of Nampa

Electoral Division of Peace River
General Election Statement of Official Results - March 3, 2008

POLL NUMBER	NAME OF POLL	NAMES ON LIST	GEORG BEINERT WAP	ADELE BOUCHER RYMHS NDP	FRANK OBERLE PC	V	S	D	R	% VOTER TURNOUT
52	HIGH LEVEL INDUSTRIAL	199	2	4	19	25	0	0	0	12.6
53	HIGH LEVEL FOOTNER	319	11	8	52	71	0	0	0	22.3
54	RAINBOW LAKE	613	16	17	91	124	0	0	1	20.4
55	ASSUMPTION	502	3	21	11	35	0	0	1	7.2
56	MEANDER RIVER	142	5	19	7	31	0	0	0	21.8
57	ZAMA CITY	83	0	1	4	5	0	0	0	6.0
58	ADVANCE-HIGH LEVEL		5	18	23	46	0	0	0	
59	ADVANCE-PEACE RIVER		18	48	145	211	0	0	0	
60	MOBILE-PEACE RIVER		4	8	47	59	0	0	1	
61	MOBILE-MANNING		2	10	32	44	1	0	0	
62	MOBILE-FORT VERMILION		3	4	4	11	0	0	0	
63	SPECIAL BALLOT		7	16	46	69	0	0	4	
	TOTAL	**18,921**	**539**	**1,248**	**3,265**	**5,052**	**9**	**3**	**17**	**26.8**

V=Valid Ballots **S=Spoiled Ballots** **D=Declined Ballots** **R=Rejected Ballots**

Electoral Division of Red Deer-North
General Election Statement of Official Results - March 3, 2008

POLL NUMBER	NAME OF POLL	NAMES ON LIST	RICHARD FARRAND LIB	MARY ANNE JABLONSKI PC	URS LEHNER WAP	SHAWN NIELSEN NDP	RUEBEN TSCHETTER AG	V	S	D	R	% VOTER TURNOUT
1	LINN VALLEY	411	28	112	13	8	10	171	0	0	0	41.6
2	CANYON HEIGHTS	574	28	177	27	9	19	260	6	0	0	45.3
3	ROSEDALE 1	333	25	69	13	1	6	114	0	0	1	34.5
4	ROSEDALE 2	322	22	84	6	5	0	117	5	0	0	36.3
5	ROSEDALE 3	310	14	99	6	6	4	129	3	0	1	41.9
6	ROSEDALE 4	589	54	132	19	6	10	221	0	0	0	37.5
7	ROSEDALE 5	518	47	117	15	8	13	200	0	0	0	38.6
8	ROSEDALE 6	368	26	54	9	8	10	107	0	0	0	29.1
9	ROSEDALE 7	398	38	83	8	2	5	136	0	0	0	34.2
10	CLEARVIEW 1	655	40	90	12	10	5	157	0	0	0	24.0
11	CLEARVIEW 2	499	20	58	5	10	7	100	2	0	0	20.0
12	CLEARVIEW 3	435	35	53	7	7	7	109	0	0	0	25.1
13	CLEARVIEW 4	525	55	104	6	11	7	183	8	0	1	35.0
14	MICHENER 1	325	32	56	5	5	4	102	1	0	1	31.7
15	MICHENER 2	411	24	47	4	5	9	89	0	0	0	21.7
16	WOODLEA	461	60	77	10	4	12	163	2	0	0	35.4
17	DOWNTOWN 1	450	35	64	6	13	7	125	7	0	0	27.8
18	DOWNTOWN 2	443	35	45	8	10	7	105	0	0	1	23.9
19	DOWNTOWN 3	426	19	29	5	6	4	63	0	0	2	15.3
20	DOWNTOWN 4	548	24	41	3	7	5	80	0	0	0	14.6
21	FAIRVIEW 1	539	10	30	6	12	2	60	0	0	0	11.1
22	FAIRVIEW 2	321	14	64	2	4	0	84	0	0	0	26.2
23	FAIRVIEW 3	373	33	77	3	4	6	123	1	0	2	33.5
24	ORIOLE PARK 1	478	40	108	10	7	4	169	0	0	0	35.4
25	FAIRVIEW 4	474	8	32	4	11	3	58	0	0	0	12.2
26	FAIRVIEW 5	520	22	42	3	8	5	80	0	0	0	15.4
27	FAIRVIEW 6	571	25	46	8	16	5	100	0	0	0	17.5
28	FAIRVIEW 7	565	23	42	13	11	10	99	0	0	0	17.5
29	HIGHLAND GREEN 1	566	22	79	7	6	3	117	0	0	0	20.7
30	HIGHLAND GREEN 2	303	22	59	7	5	10	103	0	0	0	34.0
31	HIGHLAND GREEN 3	454	9	34	8	7	3	61	0	0	0	13.4
32	HIGHLAND GREEN 4	370	10	31	3	4	7	55	0	0	0	14.9
33	HIGHLAND GREEN 5	473	30	65	6	10	5	116	0	0	2	24.9
34	HIGHLAND GREEN 6	438	14	28	2	6	4	54	0	0	0	12.3
35	HIGHLAND GREEN 7	441	22	65	6	10	6	109	0	0	0	24.7
36	ORIOLE PARK 2	368	11	57	8	7	7	90	1	0	0	24.5
37	ORIOLE PARK 3	418	12	15	10	7	4	48	0	0	0	11.5

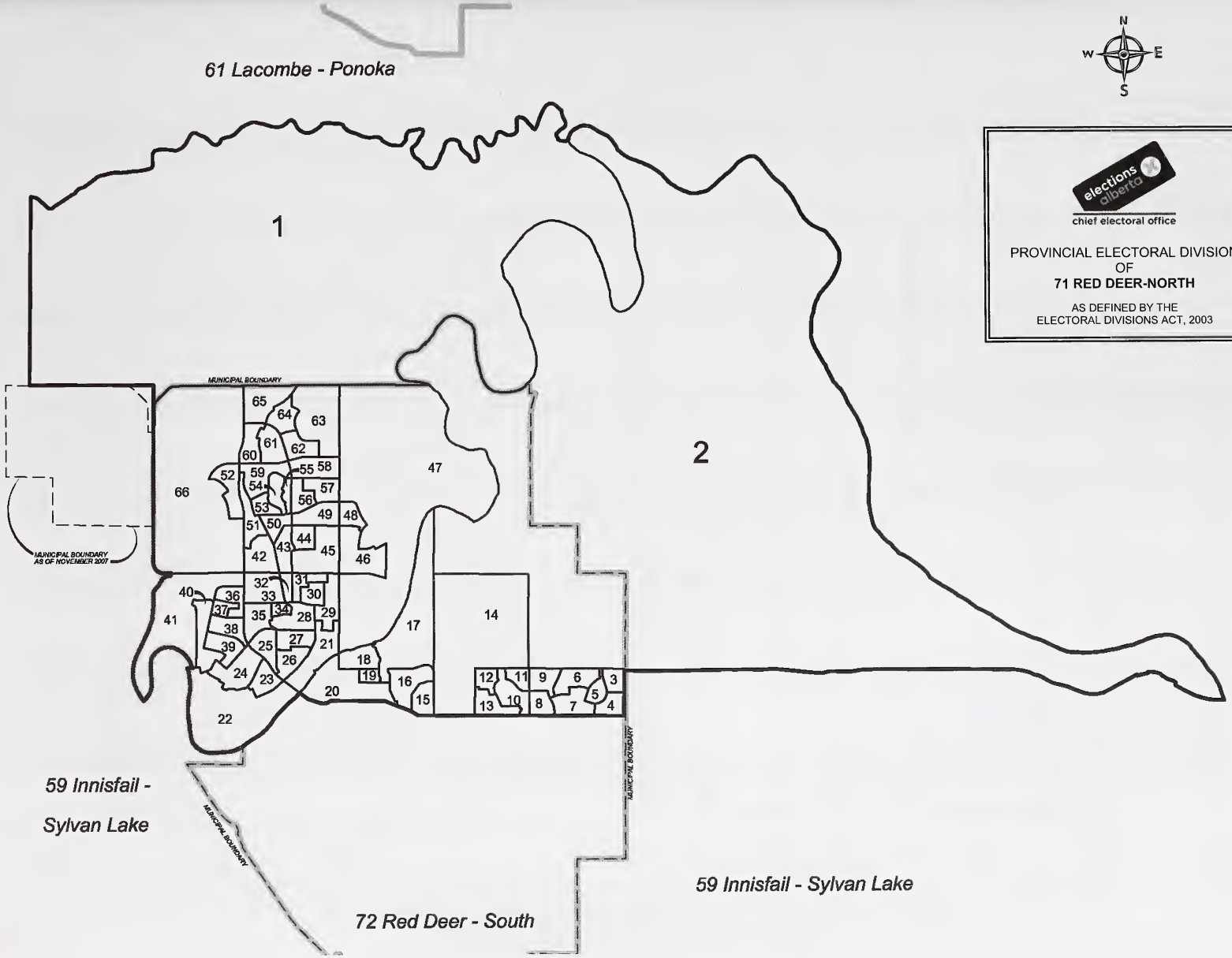
N
W
E
S
elections alberta
chief electoral office
PROVINCIAL ELECTORAL DIVISION
OF
71 RED DEER-NORTH
AS DEFINED BY THE
ELECTORAL DIVISIONS ACT, 2003
61 Lacombe - Ponoka
1
2
MUNICIPAL BOUNDARY
MUNICIPAL BOUNDARY AS OF NOVEMBER 2007
59 Innisfail - Sylvan Lake
72 Red Deer - South
59 Innisfail - Sylvan Lake

Electoral Division of Red Deer-North
General Election Statement of Official Results - March 3, 2008

POLL NUMBER	NAME OF POLL	NAMES ON LIST	RICHARD FARRAND LIB	MARY ANNE JABLONSKI PC	URS LEHNER WAP	SHAWN NIELSEN NDP	RUEBEN TSCHETTER AG	V	S	D	R	% VOTER TURNOUT
38	ORIOLE PARK 4	444	23	70	14	8	8	123	0	0	0	27.7
39	ORIOLE PARK 5	453	36	69	11	11	7	134	2	0	0	29.6
40	ORIOLE PARK 6	470	25	90	8	1	8	132	0	0	0	28.1
41	ORIOLE PARK 7	671	32	90	17	10	11	160	0	0	0	23.8
42	NORMANDEAU 1	372	18	32	5	7	5	67	0	0	0	18.0
43	NORMANDEAU 2	426	20	54	9	7	5	95	0	0	0	22.3
44	NORMANDEAU 3	437	29	54	7	8	5	103	0	0	0	23.6
45	NORMANDEAU 4	493	23	56	5	7	9	100	2	0	0	20.3
46	PINES 1	588	45	114	7	10	8	184	0	0	0	31.3
47	PINES 2	750	38	108	11	2	18	177	0	0	0	23.6
48	PINES 3	400	17	20	5	5	1	48	0	0	0	12.0
49	NORMANDEAU 5	447	28	81	15	7	9	140	0	0	0	31.3
50	NORMANDEAU 6	474	20	51	7	7	5	90	0	0	0	19.0
51	GLENDALE 1	541	24	62	22	17	11	136	0	0	1	25.3
52	JOHNSTONE CROSSING 1	746	21	95	19	6	1	142	1	0	0	19.0
53	GLENDALE 5	404	24	52	7	6	13	102	6	0	0	25.2
54	GLENDALE 3	439	8	13	7	6	9	43	2	0	0	9.8
55	GLENDALE 4	292	4	27	3	14	3	51	7	0	0	17.5
56	NORMANDEAU 7	386	22	34	7	8	8	79	0	0	0	20.5
57	NORMANDEAU 8	392	21	37	12	12	8	90	0	0	0	23.0
58	KENTWOOD 1	879	18	21	8	11	4	62	3	0	1	7.2
59	GLENDALE 2	497	17	85	13	7	7	129	0	0	0	26.0
60	KENTWOOD 2	445	13	44	5	6	4	72	0	0	0	16.2
61/65	KENTWOOD 3/KENTWOOD 7	495	24	69	20	10	4	127	0	0	0	25.7
62	KENTWOOD 4	598	25	102	7	10	5	149	0	0	0	24.9
63	KENTWOOD 5	670	17	74	14	6	9	120	0	0	1	18.1
64	KENTWOOD 6	447	14	34	9	11	6	74	0	0	0	16.6
66	JOHNSTONE CROSSING 2	437	27	110	19	17	15	188	0	0	0	43.0
67	ADVANCE		76	275	27	24	18	420	1	0	0	
68	MOBILE-DISABLED HOME/LEGACY/PINES/VALLEY/WASKASOO		56	152	13	17	2	240	3	0	1	
69	SPECIAL BALLOT		17	75	4	6	2	104	0	0	17	
	TOTAL	**30,766**	**1,770**	**4,715**	**630**	**560**	**463**	**8,138**	**63**	**0**	**32**	**26.6**

V=Valid Ballots **S=Spoiled Ballots** **D=Declined Ballots** **R=Rejected Ballots**

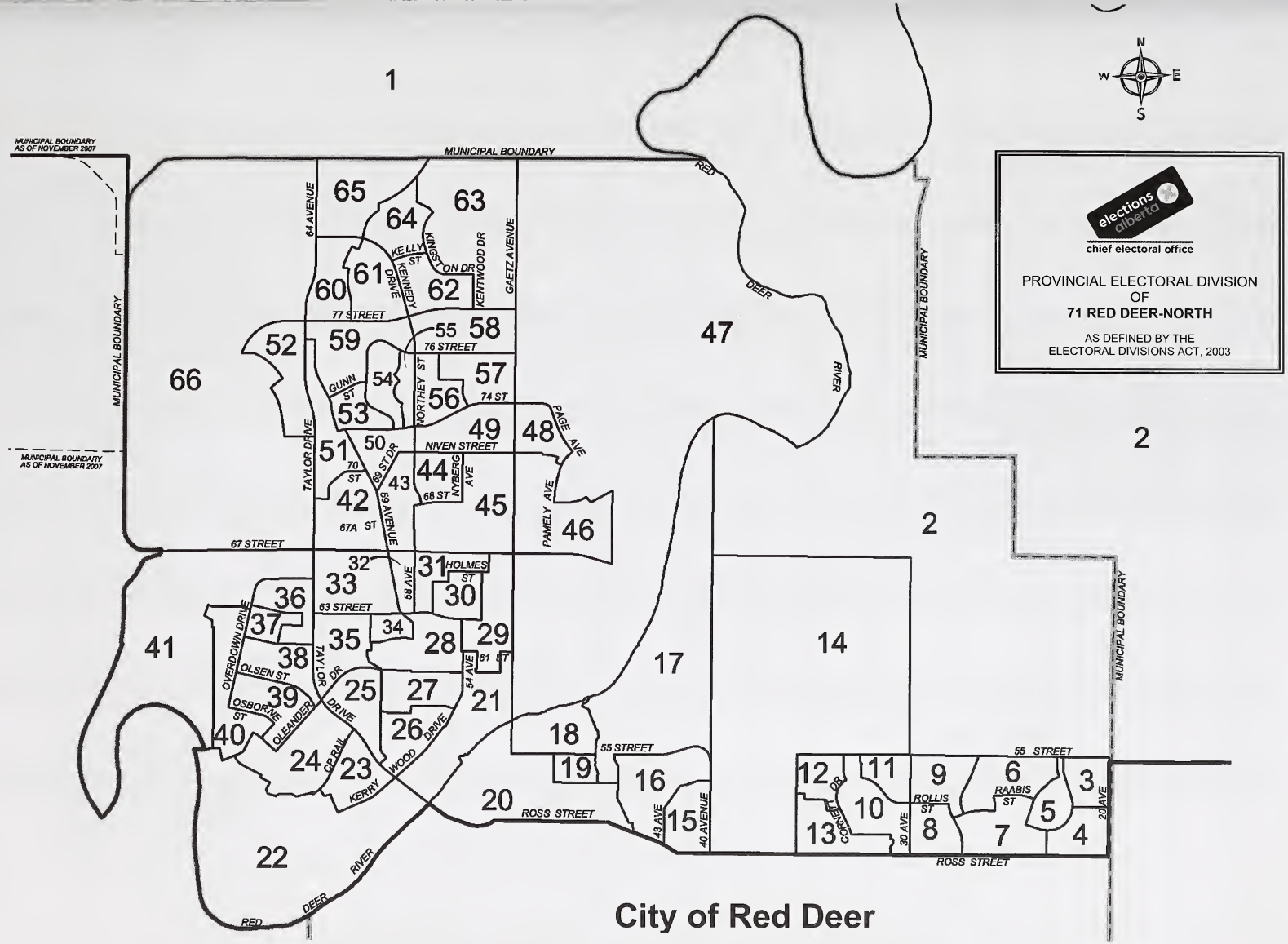
elections alberta
chief electoral office
PROVINCIAL ELECTORAL DIVISION
OF
71 RED DEER-NORTH
AS DEFINED BY THE
ELECTORAL DIVISIONS ACT, 2003
City of Red Deer
MUNICIPAL BOUNDARY
MUNICIPAL BOUNDARY AS OF NOVEMBER 2007
RED DEER RIVER
77 STREET
76 STREET
74 ST
NIVEN STREET
67 STREET
63 STREET
55 STREET
ROSS STREET
64 AVENUE
KELLY ST
KENNEDY DRIVE
KINGSTON DR
KENTWOOD DR
GAETZ AVENUE
GUNN ST
NORTHEY ST
TAYLOR DRIVE
PAGE AVE
NYBERG AVE
PAMELY AVE
HOLMES ST
OVERDOWN DRIVE
OLSEN ST
OSBORNE ST
OLEANDER DRIVE
CP RAIL
KERRY WOOD DRIVE
RAABIS ST
ROLLIS ST
CONCORD DR
20 AVE
30 AVE
40 AVENUE
43 AVE
54 AVE
59 AVE
61 ST
68 ST
69 ST DR
70 ST
67A ST
1
2
N
S
E
W

Electoral Division of Red Deer-South
General Election Statement of Official Results - March 3, 2008

POLL NUMBER	NAME OF POLL	NAMES ON LIST	EVAN BEDFORD AG	TERESA BRYANTON NDP	CAL DALLAS PC	ED KLOP WAP	DIANE KUBANEK LIB	V	S	D	R	% VOTER TURNOUT
1	WESTLAKE NORTH	473	8	4	68	14	42	136	0	0	0	28.8
2	WESTLAKE SOUTH	436	6	10	84	14	31	145	0	0	0	33.3
3	WESTPARK ESTATES	559	5	16	87	10	49	167	0	0	0	29.9
4	WESTPARK CRESCENT	494	10	5	98	10	41	164	0	0	0	33.2
5	WESTPARK CENTRAL	589	11	6	58	13	41	129	0	0	0	21.9
6	CRONQUIST/WESTPARK NE	609	4	11	47	1	35	98	0	0	0	16.1
7	WESTPARK SOUTHEAST	529	16	8	82	10	49	165	0	0	0	31.2
8	WESTPARK EAST/RDC	520	12	16	75	12	38	153	0	0	0	29.4
9	GAETZ SOUTH	694	9	15	53	7	38	122	0	0	1	17.7
10	SOUTH HILL WEST	474	7	13	28	8	16	72	0	0	0	15.2
11	HOSPITAL AREA	363	5	3	23	3	14	48	0	0	0	13.2
12	DOWNTOWN WEST	693	11	15	125	0	35	186	0	0	1	27.0
13	DOWNTOWN EAST	632	5	2	118	9	49	183	0	0	0	29.0
14	PARKDALE NORTH	366	21	4	30	9	29	93	0	0	0	25.4
15	PARKVALE SOUTH	469	3	4	99	6	35	147	2	0	1	31.6
16	SOUTH HILL EAST	665	8	9	81	4	37	139	0	0	1	21.1
17	SOUTH HILL KIN CANYON	555	7	5	36	8	17	73	0	0	0	13.2
18	BOWER NORTH	534	2	5	114	7	50	178	0	0	1	33.5
19	BOWER CENTRAL	558	12	15	103	12	45	187	0	0	0	33.5
20	BOWER SOUTHWEST	364	11	7	59	10	59	146	0	0	0	40.1
21	BOWER SOUTHEAST	521	8	7	108	10	45	178	0	0	0	34.2
22	SUNNYBROOK SOUTHWEST	486	7	8	98	21	63	197	0	0	0	40.5
23	SUNNYBROOK SOUTHEAST	332	4	6	81	11	46	148	0	0	0	44.6
24	SUNNYBROOK NORTHEAST	493	5	7	77	3	27	119	0	0	0	24.1
25	MOUNTAIN SOUTHEAST	353	7	9	60	13	32	121	0	0	0	34.3
26	MOUNTAINVIEW SOUTHWEST	491	7	7	108	7	67	196	0	0	0	39.9
27	MOUNTAINVIEW NORTH	505	10	10	57	12	64	153	0	0	0	30.3
28	GRANDVIEW SOUTH	431	7	9	77	8	64	165	0	0	0	38.3
29	GRANDVIEW NORTH	435	3	13	58	9	42	125	0	0	1	29.0
30	EASTVIEW ROSS	565	9	13	51	16	34	123	0	0	0	21.8
31	EASTVIEW NORTH	413	18	9	50	15	38	130	0	0	0	31.5
32	EASTVIEW EAST	411	9	8	49	8	33	107	0	0	0	26.0
33	MORRISROE WEST	468	5	10	78	14	47	154	0	0	0	32.9
34	MORRISROE 2	584	9	5	122	12	88	236	0	0	0	40.4
35	ANDERS CENTRAL	457	9	3	73	4	54	143	0	0	1	31.5
36	ANDERS WEST	555	57	15	101	9	9	191	0	0	0	34.4
37	ANDERS SOUTH	615	14	6	166	12	61	259	0	0	0	42.1

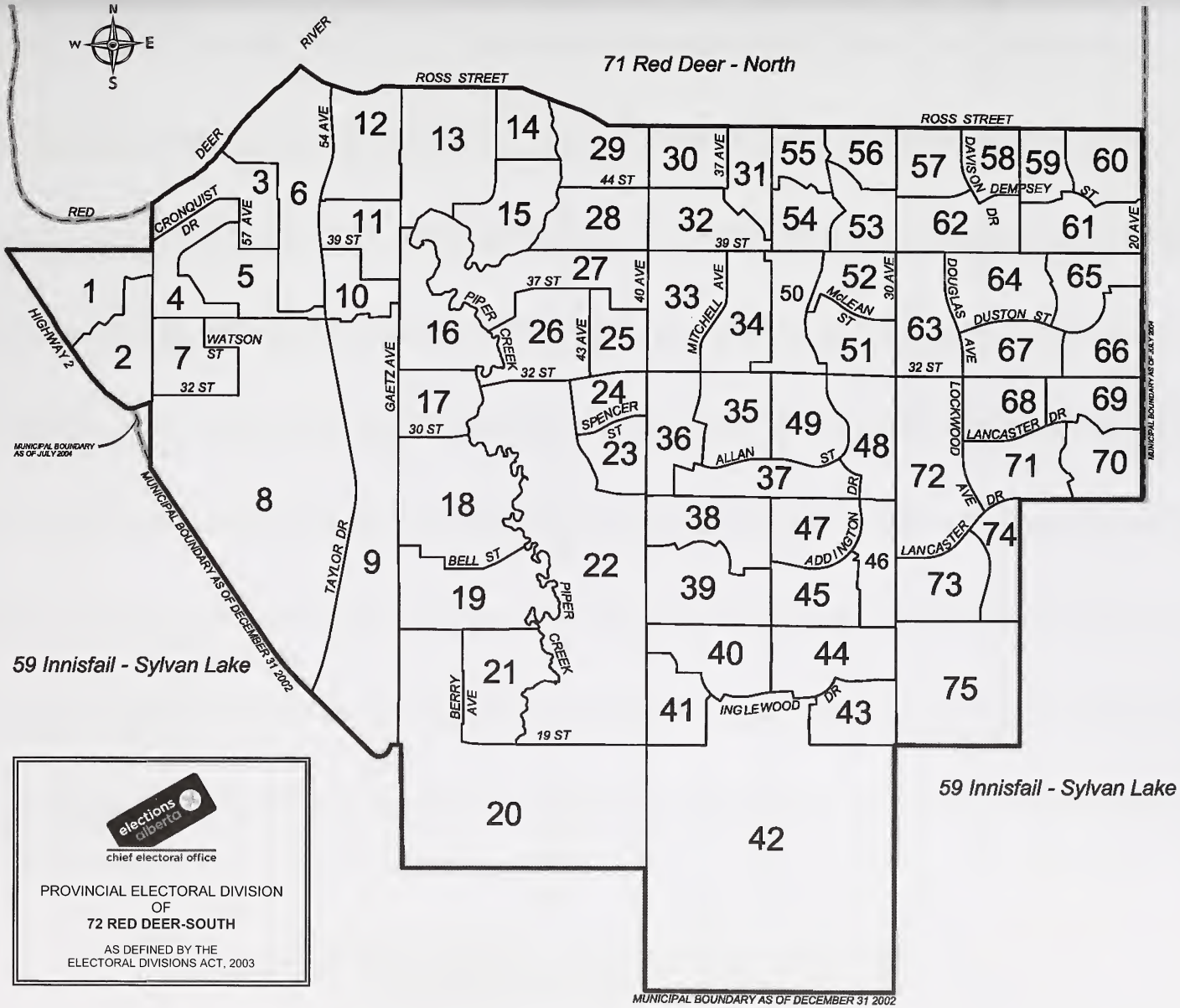
71 Red Deer - North
59 Innisfail - Sylvan Lake
59 Innisfail - Sylvan Lake
N
S
E
W
RED DEER RIVER
ROSS STREET
ROSS STREET
CRONQUIST DR
57 AVE
54 AVE
39 ST
44 ST
37 AVE
DAVISON DR
DEMPSEY ST
20 AVE
HIGHWAY 2
WATSON ST
32 ST
37 ST
40 AVE
PIPER CREEK
43 AVE
32 ST
MITCHELL AVE
McLEAN ST
30 AVE
DOUGLAS AVE
DUSTON ST
32 ST
GAETZ AVE
30 ST
SPENCER ST
ALLAN ST
LOCKWOOD AVE
LANCASTER DR
LANCASTER DR
TAYLOR DR
BELL ST
ADDINGTON DR
PIPER CREEK
BERRY AVE
19 ST
INGLEWOOD DR
MUNICIPAL BOUNDARY AS OF JULY 2004
MUNICIPAL BOUNDARY AS OF DECEMBER 31 2002
MUNICIPAL BOUNDARY AS OF JULY 2004
MUNICIPAL BOUNDARY AS OF DECEMBER 31 2002
1
2
3
4
5
6
7
8
9
10
11
12
13
14
15
16
17
18
19
20
21
22
23
24
25
26
27
28
29
30
31
32
33
34
35
36
37
38
39
40
41
42
43
44
45
46
47
48
49
50
51
52
53
54
55
56
57
58
59
60
61
62
63
64
65
66
67
68
69
70
71
72
73
74
75
elections alberta
chief electoral office
PROVINCIAL ELECTORAL DIVISION
OF
72 RED DEER-SOUTH
AS DEFINED BY THE
ELECTORAL DIVISIONS ACT, 2003

Electoral Division of Red Deer-South
General Election Statement of Official Results - March 3, 2008

POLL NUMBER	NAME OF POLL	NAMES ON LIST	EVAN BEDFORD AG	TERESA BRYANTON NDP	CAL DALLAS PC	ED KLOP WAP	DIANE KUBANEK LIB	V	S	D	R	% VOTER TURNOUT
38	ANDERS ON THE LAKE-N	648	2	1	161	10	41	215	0	0	0	33.2
39	ANDERS ON THE LAKE-S	680	6	6	127	20	51	210	2	0	0	30.9
40	INGLEWOOD NORTHWEST	414	6	3	90	22	36	157	0	0	0	37.9
41	INGLEWOOD SOUTHWEST	738	8	10	66	14	40	138	0	0	0	18.7
42	INGLEWOOD SOUTHCENTRAL	495	3	2	62	13	21	101	0	1	0	20.6
43	INGLEWOOD SOUTHEAST	318	3	3	52	7	22	87	0	0	0	27.4
44	INGLEWOOD NORTHEAST	414	2	6	67	21	29	125	0	0	0	30.2
45	ASPEN RIDGE SOUTHWEST	613	9	10	64	13	32	128	0	0	0	20.9
46	ASPEN RIDGE EAST	617	7	6	90	17	28	148	0	0	0	24.0
47	ASPEN RIDGE NORTHWEST	531	7	5	119	20	47	198	0	0	0	37.3
48	VICTORIA PARK EAST	697	6	6	117	17	17	163	1	0	1	23.5
49	VICTORIA PARK WEST	411	3	4	101	13	37	158	1	0	0	38.4
50	MORRISROE 3	580	9	7	96	15	67	194	1	0	0	33.4
51	MORRISROE SOUTHEAST	389	3	10	46	6	56	121	1	0	0	31.1
52	MORRISROE NORTHEAST	556	5	11	79	10	56	161	0	0	1	29.1
53	EASTVIEW ESTATES SE	593	7	7	71	8	54	147	0	0	0	24.8
54	EASTVIEW ESTATES SW	490	4	7	81	9	34	135	1	0	0	27.6
55	EASTVIEW ESTATES NW	366	4	7	106	8	26	151	0	0	0	41.3
56	EASTVIEW ESTATES NE	486	6	9	43	7	31	96	0	0	1	20.0
57	DEER PARK NORTHWEST	464	4	8	69	11	60	152	0	0	0	32.8
58	DEER PARK 2	479	12	4	122	28	42	208	0	0	0	43.4
59	DAVENPORT NORTHWEST	534	1	7	66	11	26	111	0	0	0	20.8
60	DAVENPORT NORTHEAST	636	7	9	118	20	40	194	0	0	1	30.7
61	DAVENPORT SOUTH	626	7	3	87	14	40	151	0	0	0	24.1
62	DEER PARK 3	585	5	7	136	14	54	216	1	0	0	36.9
63	DEER PARK SOUTHEAST	706	8	8	130	20	65	231	0	0	0	32.7
64	DEER PARK 4	638	5	7	134	22	69	237	0	0	1	37.3
65	DEVONSHIRE NORTH	597	10	7	84	16	33	150	1	0	0	25.1
66	DEVONSHIRE SOUTH	672	11	6	93	11	34	155	0	0	0	23.1
67	DEER PARK 5	590	6	11	99	17	65	198	0	0	0	33.6
68	LANCASTER NORTHCENTRAL	391	5	2	68	6	42	123	0	0	0	31.5
69	LONSDALE NORTH	613	2	14	87	11	33	147	1	0	0	24.0
70	LONSDALE SOUTH	112	0	0	15	1	15	31	0	0	0	27.7
71	LANCASTER 3	837	5	4	144	22	83	258	1	0	0	30.8
72	LANCASTER WEST	519	8	4	107	14	35	168	2	0	0	32.4
73	LANCASTER GREEN WEST	437	4	4	81	11	45	145	0	0	0	33.2
74	LANCASTER GREEN EAST	516	1	7	84	16	40	148	0	0	0	28.7

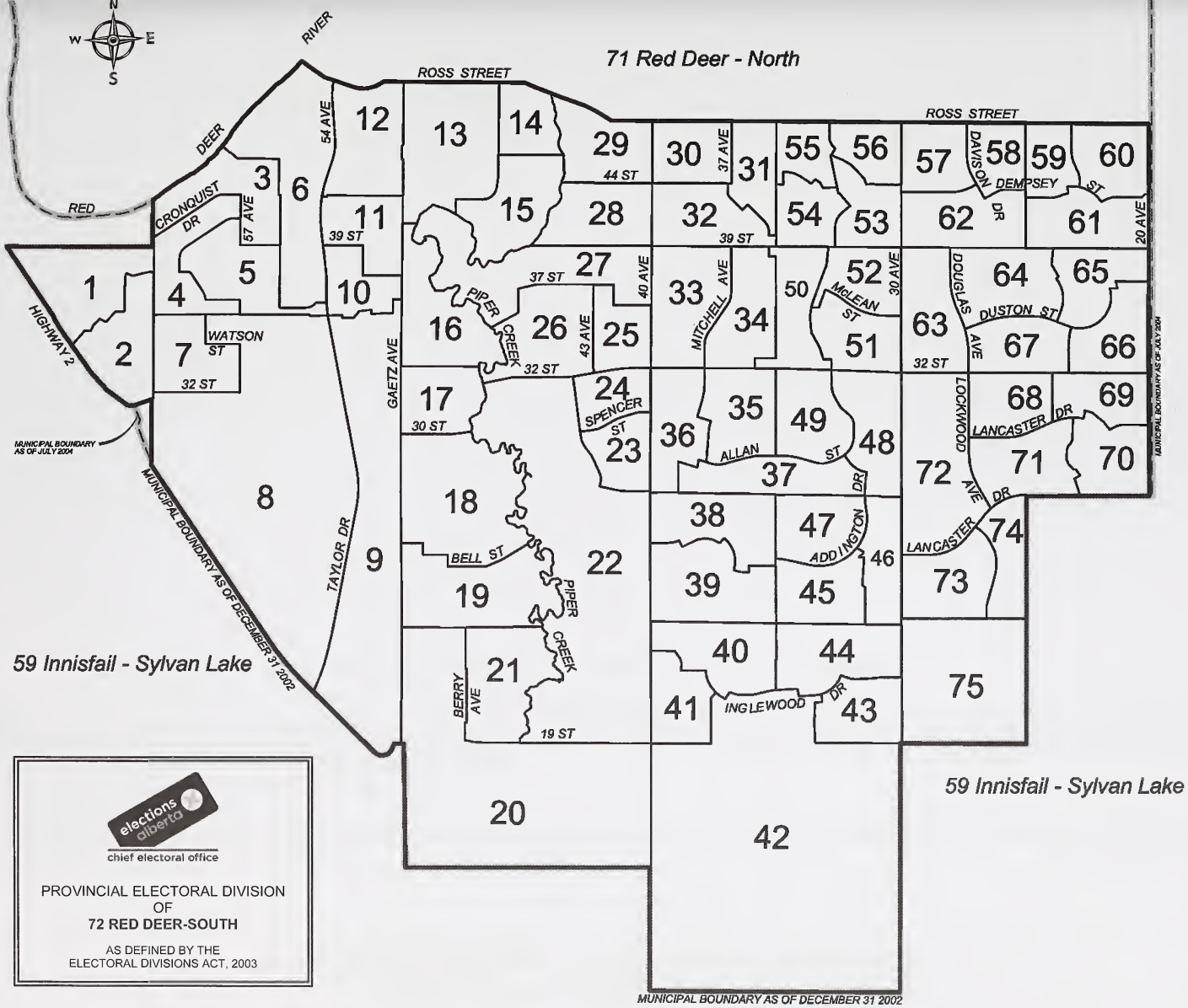
71 Red Deer - North
59 Innisfail - Sylvan Lake
59 Innisfail - Sylvan Lake
ROSS STREET
ROSS STREET
RED DEER RIVER
CRONQUIST DR
57 AVE
54 AVE
39 ST
44 ST
37 AVE
39 ST
DAVISON DR
DEMPSEY ST
20 AVE
37 ST
40 AVE
PIPER CREEK
43 AVE
32 ST
MITCHELL AVE
McLEAN ST
30 AVE
DOUGLAS AVE
DUSTON ST
32 ST
WATSON ST
32 ST
HIGHWAY 2
GAETZ AVE
30 ST
SPENCER ST
ALLAN ST
LOCKWOOD DR
LANCASTER DR
LANCASTER AVE
ADDINGTON DR
BELL ST
PIPER CREEK
BERRY AVE
19 ST
INGLEWOOD DR
TAYLOR DR
MUNICIPAL BOUNDARY AS OF JULY 2004
MUNICIPAL BOUNDARY AS OF DECEMBER 31 2002
MUNICIPAL BOUNDARY AS OF JULY 2004
MUNICIPAL BOUNDARY AS OF DECEMBER 31 2002
elections alberta
chief electoral office
PROVINCIAL ELECTORAL DIVISION
OF
72 RED DEER-SOUTH
AS DEFINED BY THE
ELECTORAL DIVISIONS ACT, 2003

Electoral Division of Red Deer-South
General Election Statement of Official Results - March 3, 2008

POLL NUMBER	NAME OF POLL	NAMES ON LIST	EVAN BEDFORD AG	TERESA BRYANTON NDP	CAL DALLAS PC	ED KLOP WAP	DIANE KUBANEK LIB	V	S	D	R	% VOTER TURNOUT
75	VANIER WOODS	267	5	1	50	2	20	78	0	0	0	29.2
76	ADVANCE		19	11	334	40	148	552	0	0	1	
77	MOBILE-BETHANY/REGIONAL HOSPITAL		8	10	86	11	28	143	2	0	0	
78	MOBILE-PARKVALE/REDWOODS/RD NURSING HOME/VICTORIA		6	11	150	7	38	212	0	0	6	
79	MOBILE-BARRETT/CLUB SIERRA/HARMONY/PIPER CREEK/WEST PARK		9	11	172	7	26	225	0	0	1	
80	SPECIAL BALLOT		0	3	103	16	44	166	0	0	27	
	TOTAL	**38,946**	**609**	**597**	**7,139**	**949**	**3,414**	**12,708**	**17**	**1**	**47**	**32.8**

V=Valid Ballots **S=Spoiled Ballots** **D=Declined Ballots** **R=Rejected Ballots**

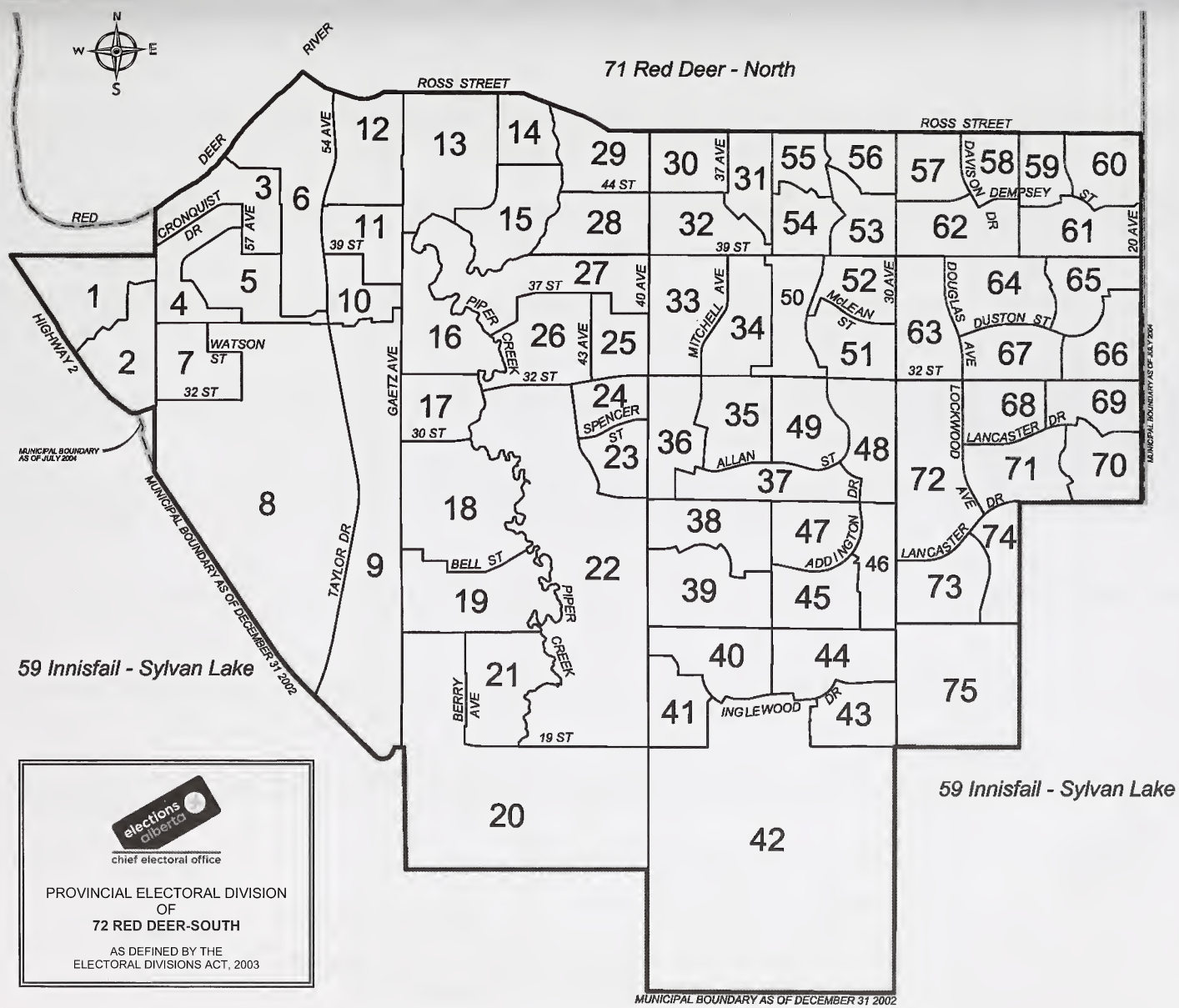
71 Red Deer - North
59 Innisfail - Sylvan Lake
59 Innisfail - Sylvan Lake
ROSS STREET
ROSS STREET
RED DEER RIVER
CRONQUIST DR
57 AVE
54 AVE
39 ST
44 ST
37 AVE
37 ST
40 AVE
43 AVE
30 AVE
32 ST
30 ST
WATSON ST
HIGHWAY 2
GAETZ AVE
TAYLOR DR
PIPER CREEK
SPENCER ST
MITCHELL AVE
MCLEAN ST
DOUGLAS AVE
DUSTON ST
DAVISON DR
DEMPSEY ST
20 AVE
LOCKWOOD AVE
LANCASTER DR
ALLAN ST
ADDINGTON DR
BELL ST
BERRY AVE
19 ST
INGLEWOOD DR
MUNICIPAL BOUNDARY AS OF JULY 2004
MUNICIPAL BOUNDARY AS OF DECEMBER 31 2002
MUNICIPAL BOUNDARY AS OF JULY 2004
MUNICIPAL BOUNDARY AS OF DECEMBER 31 2002
elections alberta
chief electoral office
PROVINCIAL ELECTORAL DIVISION
OF
72 RED DEER-SOUTH
AS DEFINED BY THE
ELECTORAL DIVISIONS ACT, 2003

Electoral Division of Rocky Mountain House
General Election Statement of Official Results - March 3, 2008

POLL NUMBER	NAME OF POLL	NAMES ON LIST	BRUCE HUTTON SPA	TY LUND PC	NORM MCDOUGALL LIB	JENNIFER RIPLEY AG	JORGE SOUSA NDP	WILF TRICKER SC	FANIE VAN HEERDEN WAP	V	S	D	R	% VOTER TURNOUT
1	NORDEGG	213	1	26	7	9	1	6	7	57	0	0	0	26.8
2	CRIMSON LAKE	265	0	89	8	2	4	6	11	120	0	0	0	45.3
3	SUNCHILD INDIAN RESERVE	390	0	20	21	3	6	3	0	53	1	1	2	14.4
4	O'CHIESE	344	1	25	37	2	0	0	1	66	1	0	0	19.2
5	MEDICINE LAKE	94	1	15	2	7	3	1	3	32	0	0	0	34.0
6	LAST WEST	383	5	120	4	59	1	5	17	211	0	0	0	55.1
7	HOADLEY WEST	369	2	81	3	43	3	1	18	151	0	0	0	40.9
8	RURAL RIMBEY WEST	323	0	74	5	35	3	1	16	134	0	0	0	41.5
9	FRISCO	436	2	103	13	12	3	30	20	183	0	0	0	42.0
10	BINGLEY	567	1	136	13	9	5	38	39	241	0	0	0	42.5
11	CARLOS	284	0	75	5	5	7	3	21	116	0	0	0	40.8
12	GIMLET	436	2	111	7	4	6	34	35	199	0	0	0	45.6
13	GILBY	328	2	105	12	11	1	6	18	155	0	0	0	47.3
14	LOCKHART	540	6	131	20	30	7	10	32	236	0	0	0	43.7
15	BENTLEY NORTH	536	1	139	25	30	7	8	10	220	1	0	0	41.0
16	BENTLEY SOUTH	420	0	106	18	26	20	4	15	189	0	0	0	45.0
17	GULL LAKE	321	3	68	8	14	2	6	14	115	0	0	0	35.8
18	BIRCHCLIFF	477	1	97	22	20	17	3	14	174	0	0	1	36.7
19	HALFMOON BAY	523	4	159	12	18	7	5	32	237	0	0	0	45.3
20	ECKVILLE WEST	372	5	120	18	4	8	6	11	172	0	0	1	46.5
21	ECKVILLE EAST	383	1	61	15	7	4	5	6	99	0	0	0	25.8
22	CONDOR	415	2	113	14	5	4	28	23	189	0	0	1	45.8
23	LESLIEVILLE	356	1	90	16	9	4	33	20	173	0	0	0	48.6
24	ORAS	438	2	120	9	3	3	11	39	187	0	0	0	42.7
25	ROCKY BORDER	311	0	80	7	3	4	6	20	120	0	0	0	38.6
26	ROCKY NORTH	663	0	100	38	7	7	8	29	189	0	0	0	28.5
27	RIVERVIEW	715	3	163	33	8	8	10	43	268	0	0	1	37.6
28	ST. MATTHEWS	576	0	55	17	6	6	2	24	110	0	0	0	19.1
29	KILLIAN	526	4	89	11	2	2	6	19	133	0	0	0	25.3
30	LOCHEARN	468	0	70	21	3	3	9	21	127	0	1	0	27.4
31	SINCLAIR	392	1	57	16	5	6	5	9	99	0	0	0	25.3
32	TOWER	306	1	38	13	8	5	5	8	78	0	0	0	25.5
33	TOWN CENTER	486	0	76	12	9	4	4	8	113	0	0	0	23.3
34	DOWNTOWN	446	0	82	9	5	3	10	11	120	0	0	1	27.1
35	OLD TOWN	491	0	58	10	6	2	5	27	108	0	0	0	22.0
36A	INDUSTRIAL	385	4	65	10	5	3	4	19	110	0	0	0	28.6
36B	INDUSTRIAL	424	2	59	12	6	1	1	11	92	0	0	0	21.7

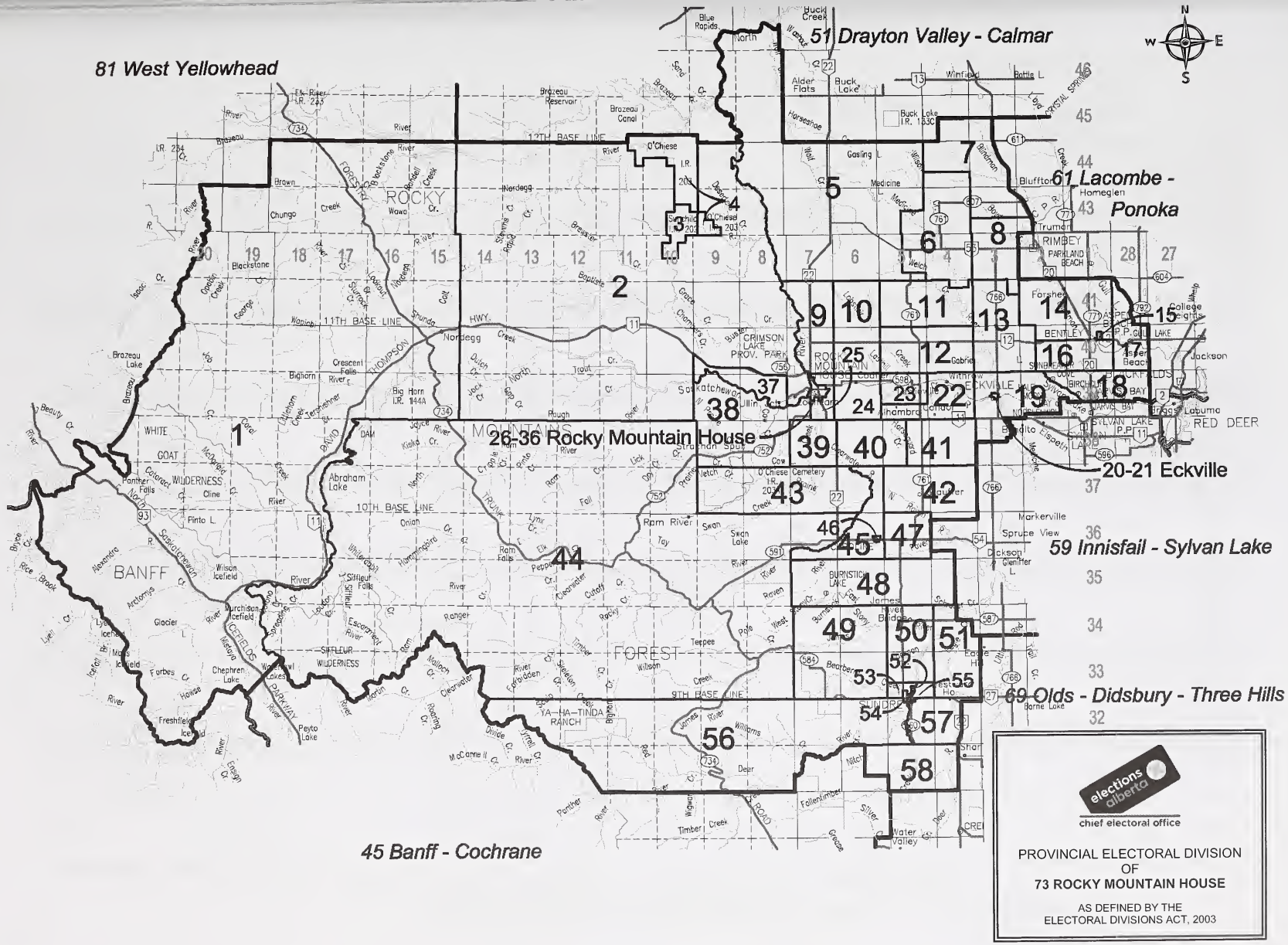
81 West Yellowhead
51 Drayton Valley - Calmar
61 Lacombe - Ponoka
26-36 Rocky Mountain House
20-21 Eckville
59 Innisfail - Sylvan Lake
69 Olds - Didsbury - Three Hills
45 Banff - Cochrane
N
S
E
W
ROCKY
MOUNTAINS
FOREST
BANFF
WILDERNESS
RED DEER
elections alberta
chief electoral office
PROVINCIAL ELECTORAL DIVISION
OF
73 ROCKY MOUNTAIN HOUSE
AS DEFINED BY THE
ELECTORAL DIVISIONS ACT, 2003

Electoral Division of Rocky Mountain House
General Election Statement of Official Results - March 3, 2008

POLL NUMBER	NAME OF POLL	NAMES ON LIST	BRUCE HUTTON SPA	TY LUND PC	NORM MCDOUGALL LIB	JENNIFER RIPLEY AG	JORGE SOUSA NDP	WILF TRICKER SC	FANIE VAN HEERDEN WAP	V	S	D	R	% VOTER TURNOUT
37	FERRIER	528	3	158	20	7	5	10	26	229	0	0	0	43.4
38	GARTH	416	3	107	13	15	7	5	28	178	0	0	0	42.8
39	DOVERCOURT	406	5	116	4	11	1	12	24	173	0	0	0	42.6
40	HORSEGUARD	417	0	108	18	10	4	27	11	178	0	0	0	42.7
41	EVERGREEN	367	5	106	13	9	3	25	11	172	0	0	0	46.9
42	STAUFFER	355	4	103	10	12	3	25	12	169	0	0	0	47.6
43	CHEDDERVILLE	331	4	67	7	11	3	16	20	128	0	0	0	38.7
44	BOUNDARY	319	1	93	15	7	2	13	18	149	0	0	0	46.7
45	BURNSTICK	434	1	114	14	11	4	28	23	195	0	0	0	44.9
46	CAROLINE	279	0	69	10	8	7	15	18	127	0	0	1	45.9
47	RAVEN	313	2	78	8	4	6	31	10	139	0	0	0	44.4
48	CRAMMOND	394	3	111	13	13	3	24	30	197	0	0	0	50.0
49	BEARBERRY	352	1	103	13	10	0	6	25	158	0	0	0	44.9
50	JAMES RIVER	430	7	106	12	8	0	8	17	158	0	0	0	36.7
51	EAGLEHILL	423	2	143	13	8	1	5	23	195	1	0	1	46.3
52	SUNDRE NORTH	487	1	129	20	14	4	3	12	183	0	0	0	37.6
53	SUNDRE CENTER	585	2	135	15	7	5	9	18	191	0	0	0	32.6
54	SUNDRE WEST	640	3	136	12	14	2	3	19	189	2	0	2	29.8
55	SUNDRE SOUTH	419	5	108	8	10	1	6	13	151	0	0	0	36.0
56	BLUEHILL	405	3	139	16	10	2	4	19	193	0	0	0	47.7
57	BERGEN EAST	540	0	148	15	8	6	4	25	206	1	0	0	38.1
58	FALLEN TIMBER	327	0	108	5	17	1	0	20	151	0	0	0	46.2
59	ADVANCE-BENTLEY		0	48	7	10	5	0	11	81	0	0	0	
60	ADVANCE-SUNDRE		1	132	6	6	5	3	19	172	0	0	0	
61	ADVANCE-ROCKY MOUNTAIN HOUSE		3	179	20	7	15	20	25	269	0	0	2	
62	MOBILE-ROCKY MOUNTAIN HOUSE		0	55	3	1	3	9	2	73	0	0	1	
63	MOBILE-SUNDRE		0	50	6	0	0	1	3	60	0	0	1	
64	MOBILE-ECKVILLE/BENTLEY		2	25	2	4	0	3	2	38	0	0	0	
65	SPECIAL BALLOT		0	38	8	7	1	0	1	55	0	0	23	
	TOTAL	**24,569**	**119**	**6,188**	**849**	**699**	**279**	**643**	**1,156**	**9,933**	**7**	**2**	**38**	**40.6**

V=Valid Ballots **S=Spoiled Ballots** **D=Declined Ballots** **R=Rejected Ballots**

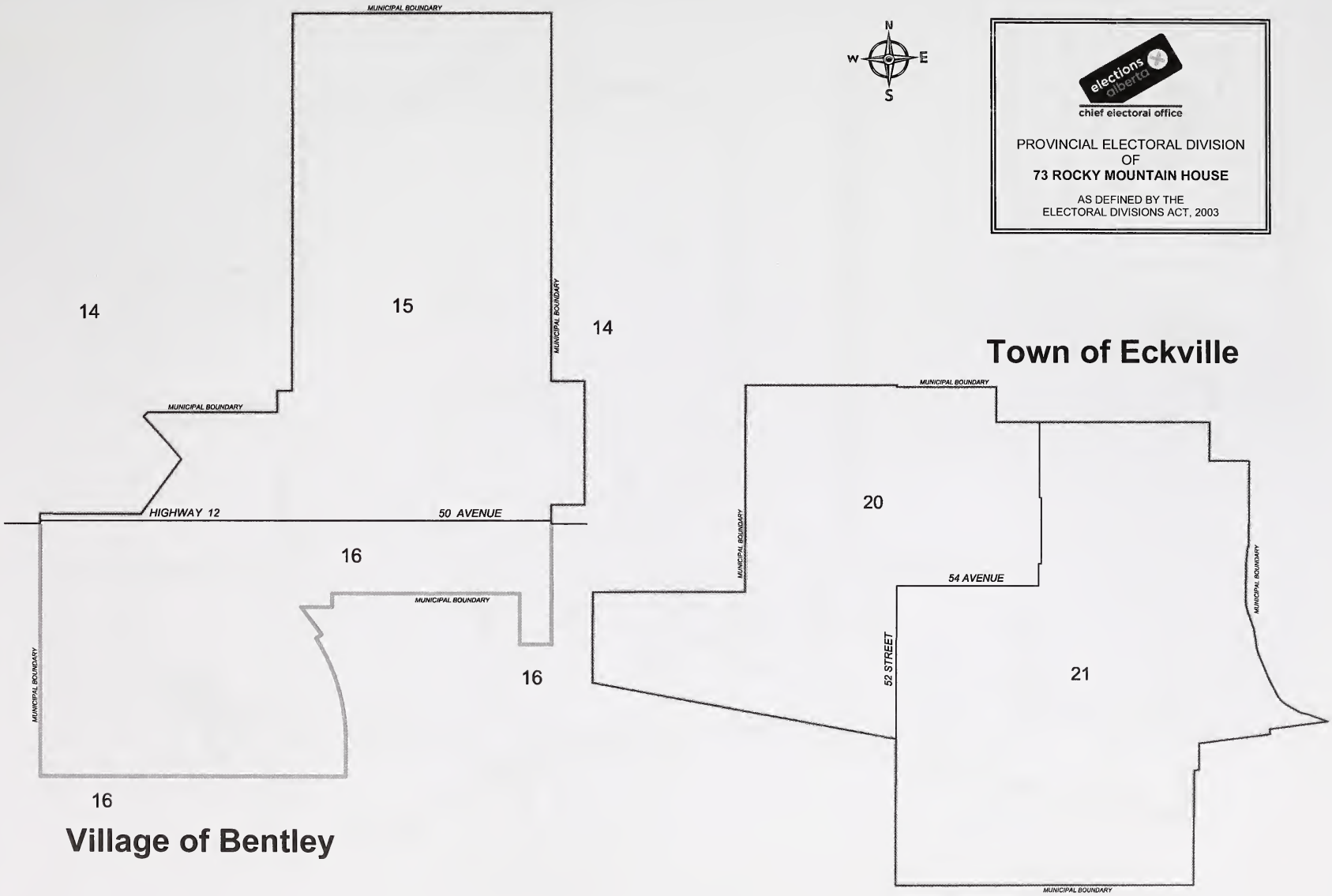
N
W
E
S
elections alberta
chief electoral office
PROVINCIAL ELECTORAL DIVISION
OF
73 ROCKY MOUNTAIN HOUSE
AS DEFINED BY THE
ELECTORAL DIVISIONS ACT, 2003
MUNICIPAL BOUNDARY
14
15
14
MUNICIPAL BOUNDARY
MUNICIPAL BOUNDARY
HIGHWAY 12
50 AVENUE
16
MUNICIPAL BOUNDARY
16
MUNICIPAL BOUNDARY
16
Village of Bentley
Town of Eckville
MUNICIPAL BOUNDARY
20
MUNICIPAL BOUNDARY
54 AVENUE
52 STREET
21
MUNICIPAL BOUNDARY
MUNICIPAL BOUNDARY

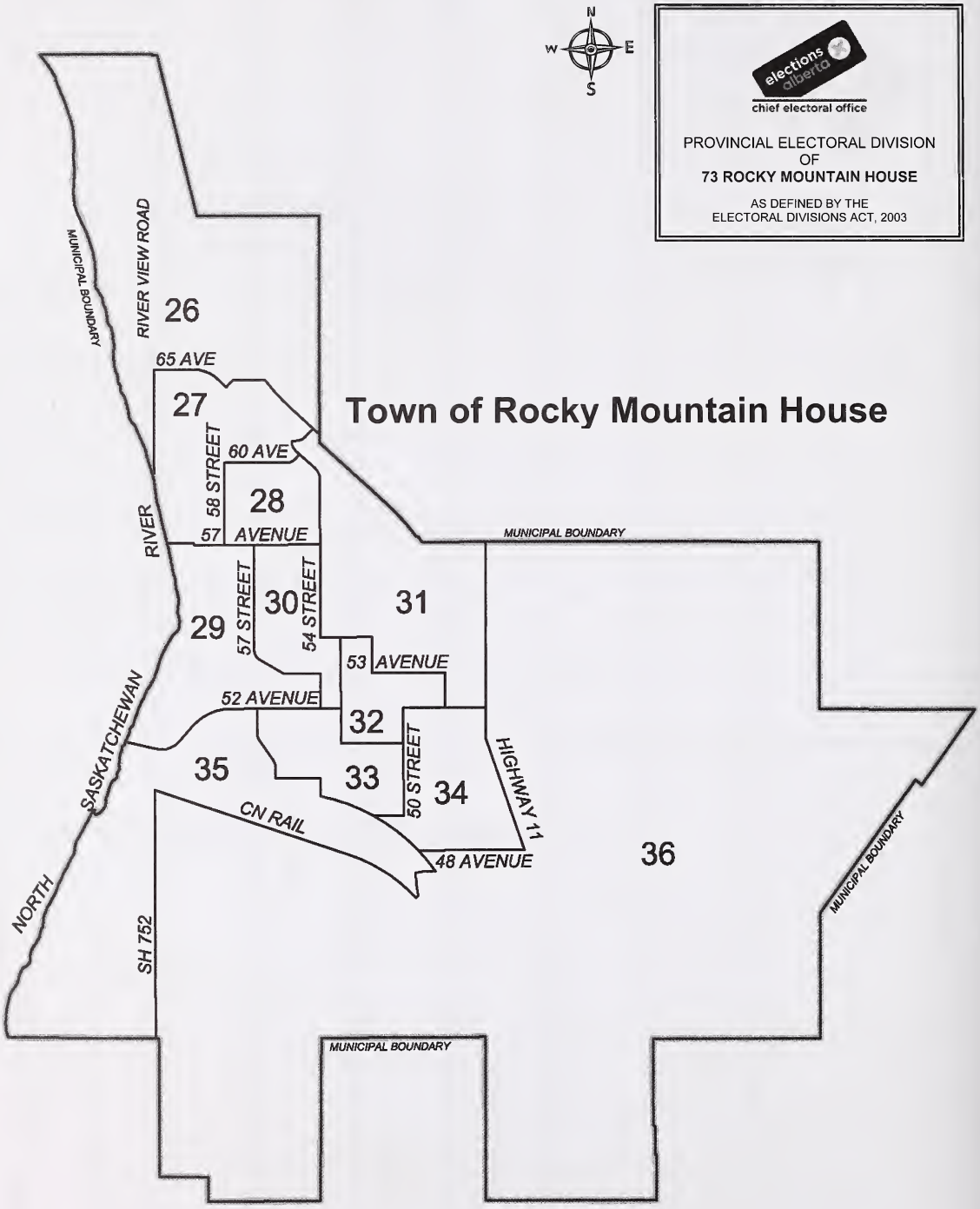
N
W
E
S
elections alberta
chief electoral office
PROVINCIAL ELECTORAL DIVISION
OF
73 ROCKY MOUNTAIN HOUSE
AS DEFINED BY THE
ELECTORAL DIVISIONS ACT, 2003
Town of Rocky Mountain House
MUNICIPAL BOUNDARY
RIVER VIEW ROAD
26
65 AVE
27
60 AVE
58 STREET
28
57 AVENUE
RIVER
MUNICIPAL BOUNDARY
57 STREET
30
54 STREET
31
29
53 AVENUE
52 AVENUE
32
SASKATCHEWAN
35
33
50 STREET
34
HIGHWAY 11
CN RAIL
48 AVENUE
36
NORTH
SH 752
MUNICIPAL BOUNDARY
MUNICIPAL BOUNDARY

Town of Sundre

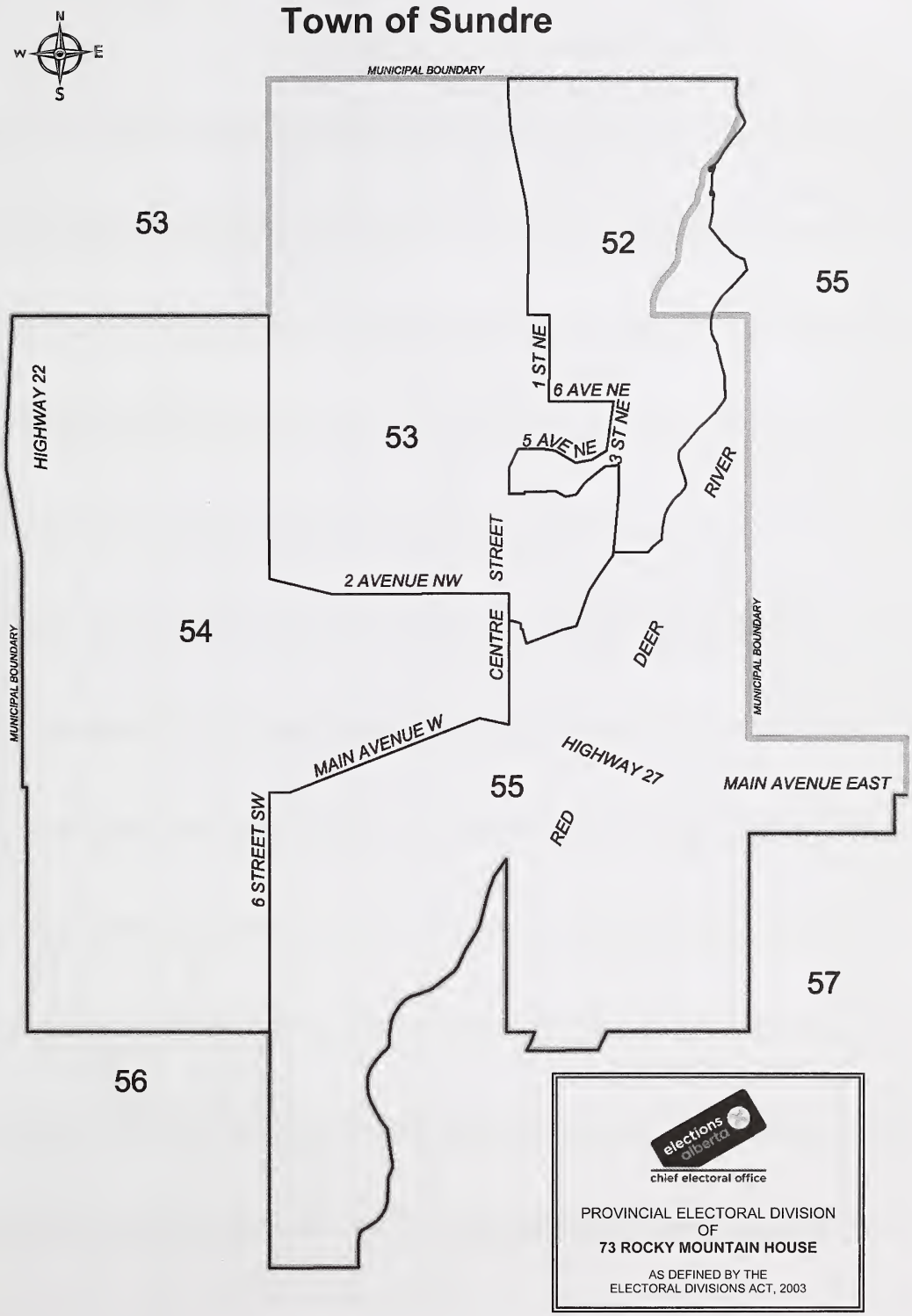

Electoral Division of Sherwood Park
General Election Statement of Official Results - March 3, 2008

POLL NUMBER	NAME OF POLL	NAMES ON LIST	IRIS EVANS PC	KATHARINE HAY NDP	RICK HOINES AG	LOUISE ROGERS LIB	V	S	D	R	% VOTER TURNOUT
1	VILLAGE ON THE LAKE	446	132	11	12	47	202	0	0	1	45.5
2	VILLAGE ON THE LAKE	506	151	13	15	69	248	0	0	0	49.0
3	VILLAGE ON THE LAKE	440	89	10	9	59	167	0	0	0	38.0
4	WESTBORO	485	134	12	16	55	217	1	0	0	44.7
5	WESTBORO	350	85	11	9	42	147	0	0	0	42.0
6	WESTBORO	428	81	16	5	31	133	0	0	3	31.8
7	WESTBORO	408	130	18	9	52	209	0	0	0	51.2
8	WOODBRIDGE	487	110	9	10	62	191	0	0	1	39.4
9	WOODBRIDGE	512	125	5	8	79	217	0	0	0	42.4
10	WOODBRIDGE	433	125	10	9	59	203	0	0	0	46.9
11	WOODBRIDGE	539	106	16	11	68	201	0	0	0	37.3
12	MILLS HAVEN	359	110	11	5	42	168	0	0	0	46.8
13	MILLS HAVEN	406	136	14	9	50	209	0	0	0	51.5
14	MILLS HAVEN	318	100	15	4	40	159	0	0	0	50.0
15	MILLS HAVEN	392	97	12	11	60	180	0	0	1	46.2
16	MILLS HAVEN	428	118	11	11	54	194	0	0	0	45.3
17	MILLS HAVEN	393	98	11	12	41	162	0	0	0	41.2
18	MILLS HAVEN	411	134	10	7	60	211	0	0	0	51.3
19	GREAT OAKS	287	40	12	5	27	84	0	0	0	29.3
20	BEAUVISTA	494	150	8	16	55	229	0	0	0	46.4
21	GLENMORE	363	85	9	7	44	145	3	0	1	40.2
22	CENTRE IN THE PARK	344	60	10	14	23	107	0	0	0	31.1
23	SHERWOOD HEIGHTS	326	61	14	14	25	114	0	0	0	35.0
24	SHERWOOD HEIGHTS	359	97	8	12	57	174	0	0	0	48.5
25	SHERWOOD HEIGHTS	317	87	12	6	51	156	0	0	0	49.2
26	SHERWOOD HEIGHTS	415	82	7	5	30	124	0	0	0	29.9
27	SHERWOOD HEIGHTS	335	89	11	10	48	158	0	0	0	47.2
28	MAPLEGROVE	483	117	12	8	59	196	0	0	0	40.6
29	MAPLEGROVE	460	126	17	14	57	214	0	0	0	46.5
30	MAPLEGROVE	395	81	17	16	60	174	0	0	0	44.1
31	MAPLEWOOD	518	144	28	8	62	242	0	0	0	46.7
32	MAPLEWOOD	388	102	12	13	50	177	0	0	0	45.6
33	MAPLEWOOD	420	115	14	7	57	193	0	0	0	46.0
34	BRENTWOOD	414	101	21	7	44	173	1	0	0	41.8
35	BRENTWOOD	417	106	18	17	45	186	0	0	0	44.6
36	BRENTWOOD	446	142	14	7	37	200	0	0	0	44.8
37	BRENTWOOD	362	96	14	12	36	158	0	0	0	43.6
38	GLEN ALLAN	338	111	11	4	41	167	0	0	0	49.4
39	GLEN ALLAN	384	102	17	6	42	167	0	0	0	43.5
40	GLEN ALLAN	429	125	10	5	49	189	0	0	0	44.1
41	GLEN ALLAN	424	116	11	9	42	178	0	0	0	42.0
42	GLEN ALLAN	369	91	6	8	47	152	1	0	0	41.2
43	GLEN ALLAN	455	125	10	6	54	195	0	0	3	43.5
44	GLEN ALLAN	409	113	13	10	48	184	0	0	0	45.0
45	GLEN ALLAN	508	145	13	14	56	228	0	0	0	44.9
46	GLEN ALLAN	482	107	24	7	74	212	0	0	1	44.2
47	GLEN ALLAN	458	95	13	11	58	177	0	0	0	38.6
48	NOTTINGHAM/FORREST	502	149	7	9	52	217	0	0	0	43.2
49	NOTTINGHAM	436	127	3	12	59	201	0	0	0	46.1
50	NOTTINGHAM	418	128	10	8	43	189	0	0	0	45.2
51	NOTTINGHAM	463	118	9	7	29	163	0	0	0	35.2

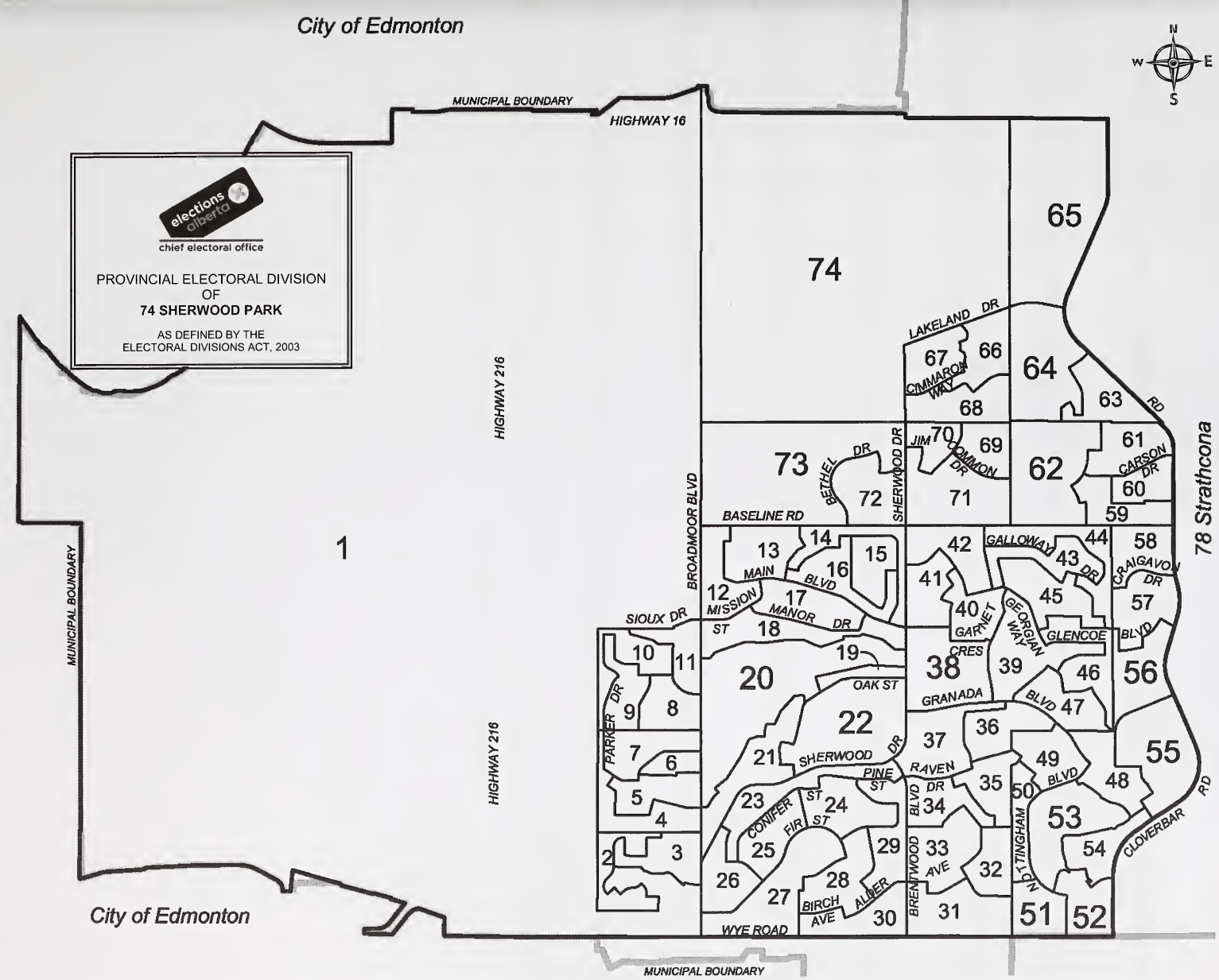
elections alberta
chief electoral office
PROVINCIAL ELECTORAL DIVISION
OF
74 SHERWOOD PARK
AS DEFINED BY THE
ELECTORAL DIVISIONS ACT, 2003
City of Edmonton
MUNICIPAL BOUNDARY
HIGHWAY 16
HIGHWAY 216
MUNICIPAL BOUNDARY
City of Edmonton
MUNICIPAL BOUNDARY
78 Strathcona
N
S
E
W
1
2
3
4
5
6
7
8
9
10
11
12
13
14
15
16
17
18
19
20
21
22
23
24
25
26
27
28
29
30
31
32
33
34
35
36
37
38
39
40
41
42
43
44
45
46
47
48
49
50
51
52
53
54
55
56
57
58
59
60
61
62
63
64
65
66
67
68
69
70
71
72
73
74
SIOUX DR
PARKER DR
BROADMOOR BLVD
BASELINE RD
MAIN
MISSION
ST
BLVD
MANOR
DR
OAK ST
SHERWOOD
DR
PINE
ST
CONIFER
ST
FIR
ST
BIRCH
AVE
ALDER
WYE ROAD
BETHEL
DR
SHERWOOD DR
JIM
COMMON
DR
LAKELAND
DR
CIMMARON
WAY
GALLOWAY
DR
GARNET
CRES
GEORGIAN
WAY
GLENCOE
GRANADA
BLVD
RAVEN
DR
BLVD
BRENTWOOD
AVE
N. TINGHAM
BLVD
CARSON
DR
CRAIGAVON
DR
BLVD
CLOVERBAR
RD
RD

Electoral Division of Sherwood Park
General Election Statement of Official Results - March 3, 2008

POLL NUMBER	NAME OF POLL	NAMES ON LIST	IRIS EVANS PC	KATHARINE HAY NDP	RICK HOINES AG	LOUISE ROGERS LIB	V	S	D	R	% VOTER TURNOUT
52	NOTTINGHAM	361	88	10	9	35	142	0	0	0	39.3
53	NOTTINGHAM	433	163	6	5	36	210	0	0	0	48.5
54	NOTTINGHAM	408	139	4	4	26	173	0	0	0	42.4
55	FOREST GREEN	488	137	15	3	42	197	0	0	0	40.4
56	CRAIGAVON	530	184	11	10	50	255	0	0	1	48.3
57	CRAIGAVON	561	160	14	13	102	289	0	0	0	51.5
58	CRAIGAVON	523	169	8	8	45	230	0	0	0	44.0
59	LAKELAND RIDGE	222	48	10	2	25	85	0	0	0	38.3
60	LAKELAND RIDGE	422	109	11	4	28	152	0	0	0	36.0
61	LAKELAND RIDGE/CHELSEA	442	139	3	7	41	190	0	0	0	43.0
62	LAKELAND RIDGE	355	89	7	4	36	136	0	0	1	38.6
63	LAKELAND RIDGE/DEACON	404	97	7	9	44	157	0	0	0	38.9
64	LAKELAND RIDGE	332	80	8	1	22	111	0	0	0	33.4
65	ASPEN TRAILS	165	43	7	3	14	67	0	0	0	40.6
66	CLOVERBAR RANCH	513	157	11	6	48	222	0	0	0	43.3
67	CLOVERBAR RANCH	461	169	14	16	60	259	0	0	0	56.2
68	CHARLTON HEIGHTS	500	163	12	7	40	222	0	0	1	44.6
69	CHARLTON HEIGHTS	474	154	12	8	55	229	0	0	0	48.3
70	CHARLTON/DURHAM	368	97	11	7	36	151	0	0	2	41.6
71	DURHAM TOWN SQUARE	420	102	7	3	48	160	0	0	0	38.1
72	BETHEL SOUTH	519	69	18	10	42	139	0	0	0	26.8
73	BETHEL NORTH	442	122	8	11	49	190	0	0	2	43.4
74	PALISADES	313	66	3	4	22	95	0	0	0	30.4
75	ADVANCE		624	46	38	288	996	1	0	3	
76	MOBILE-CLOVERBAR/SHERWOOD PARK CARE CTR		72	2	0	16	90	0	0	3	
77	MOBILE-CAP. CARE STRATHCONA CAMPUS/SILVER BIRCH		95	5	2	17	119	1	1	7	
78	SPECIAL BALLOT		183	4	9	45	241	1	0	0	
	TOTAL	**31,015**	**9,312**	**904**	**689**	**3,843**	**14,748**	**9**	**1**	**31**	**47.7**

V=Valid Ballots **S=Spoiled Ballots** **D=Declined Ballots** **R=Rejected Ballots**

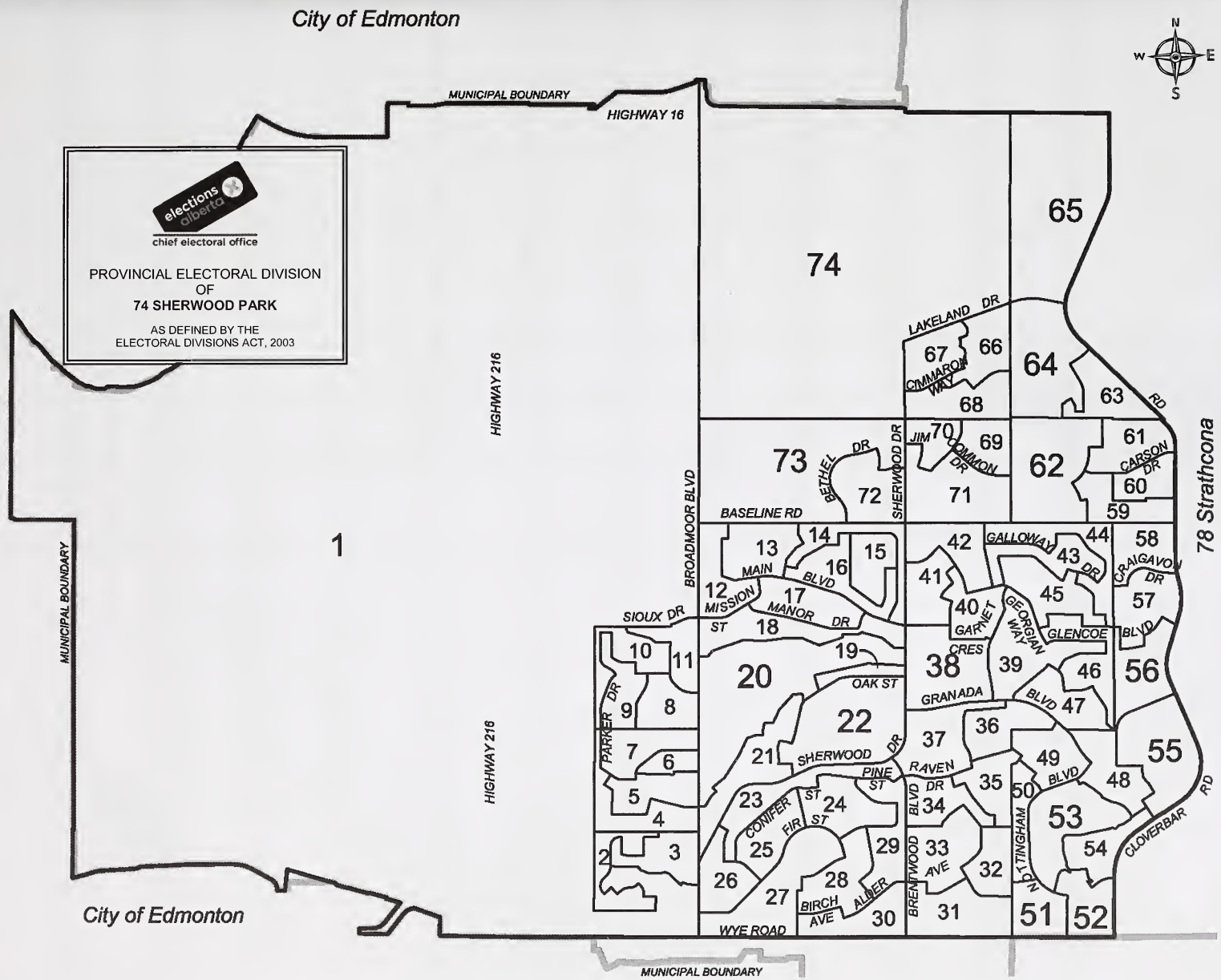
City of Edmonton
MUNICIPAL BOUNDARY
HIGHWAY 16
elections alberta
chief electoral office
PROVINCIAL ELECTORAL DIVISION
OF
74 SHERWOOD PARK
AS DEFINED BY THE
ELECTORAL DIVISIONS ACT, 2003
HIGHWAY 216
MUNICIPAL BOUNDARY
1
74
65
64
63
62
61
60
59
58
57
56
55
53
54
52
51
50
49
48
47
46
45
44
43
42
41
40
39
38
37
36
35
34
33
32
31
30
29
28
27
26
25
24
23
22
21
20
19
18
17
16
15
14
13
12
11
10
9
8
7
6
5
4
3
2
73
72
71
70
69
68
67
66
LAKELAND DR
CIMMARON WAY
JIM COMMON DR
BETHEL DR
SHERWOOD DR
BASELINE RD
BROADMOOR BLVD
GALLOWAY
CARSON DR
CRAIGAVON DR
78 Strathcona
RD
MAIN BLVD
MISSION ST
MANOR DR
SIOUX DR
GARNET CRES
GEORGIAN WAY
GLENCOE BLVD
OAK ST
GRANADA BLVD
PARKER DR
SHERWOOD DR
PINE ST
RAVEN DR
CONIFER ST
FIR ST
BLVD
NOTTINGHAM
BRENTWOOD AVE
BIRCH AVE
ALDER
WYE ROAD
CLOVERBAR RD
MUNICIPAL BOUNDARY
City of Edmonton
N
W
E
S

Electoral Division of Spruce Grove-Sturgeon-St. Albert
General Election Statement of Official Results - March 3, 2008

POLL NUMBER	NAME OF POLL	NAMES ON LIST	RAY BOUDREAU LIB	PETER CROSS NDP	DOUG HORNER PC	ALLAN WEST AG	V	S	D	R	% VOTER TURNOUT
1	RURAL LEGAL WEST	217	25	2	57	2	86	0	0	0	39.6
2	ALCOMDALE	363	21	9	110	13	153	0	0	0	42.1
3	ALEXANDER	479	53	14	45	2	114	1	1	0	24.0
4	RIVIERE QUI BARRE	533	60	14	220	12	306	0	0	1	57.6
5	RURAL MORINVILLE WEST	494	33	23	155	5	216	0	0	1	43.9
6	CALAHOO NORTH	538	52	22	161	6	241	0	1	0	45.0
7	CALAHOO SOUTH	400	68	14	137	10	229	0	0	0	57.3
8	VILLENEUVE	453	81	11	170	5	267	0	0	1	59.2
9	VOLMER	346	30	8	107	6	151	0	0	0	43.6
10	BIG LAKE NORTH	409	56	2	144	10	212	0	0	0	51.8
11	HELENSLEA-LAKESHORE	426	25	4	125	7	161	0	0	0	37.8
12	NORTHVIEW	289	22	12	94	8	136	0	0	0	47.1
13	ATIM LAKE	492	49	12	161	4	226	0	0	1	46.1
14	PARKLAND VILLAGE SOUTHWEST	434	30	18	67	15	130	1	0	0	30.0
15	PARKLAND VILLAGE NORTHWEST	387	30	21	76	6	133	0	0	0	34.4
16	PARKLAND VILLAGE EAST	346	21	17	68	4	110	2	0	0	31.8
17	DEERBOURNE PARK	470	73	12	129	6	220	0	0	0	46.8
18	DUNDAS-DELAGE	415	51	12	91	8	162	0	0	0	39.0
19	DEER RIDGE NORTH	374	49	5	84	7	145	0	0	0	38.8
20	DUROCHER	396	36	13	100	4	153	0	0	0	38.6
21	DEER RIDGE WEST	386	39	9	107	6	161	0	0	0	41.7
22	NORTH RIDGE	416	48	16	128	7	199	1	0	0	47.8
23	NORTH RIDGE-NAPLES WAY	510	73	9	126	6	214	0	0	0	42.0
24	NEWMARKET WAY	459	62	7	107	13	189	0	0	0	41.2
25	DELWOOD-DUNFIELD	477	67	10	141	5	223	0	0	0	46.8
26	DORCHESTER WEST	523	68	10	127	7	212	0	0	0	40.5
27	DEER RIDGE PARK	458	72	21	121	5	219	0	0	0	47.8
28	DALHOUSIE-DANFORTH	494	87	9	110	9	215	0	0	1	43.7
29	DESMARAIS	504	65	11	134	7	217	0	0	0	43.1
30	DAYTON	401	42	12	85	4	143	0	0	1	35.9
31	LIBERTON NORTH	451	85	10	92	5	192	0	0	0	42.6
32	LIBERTON SOUTH	516	80	13	106	11	210	0	0	0	40.7
33	LACOMBE PARK EAST	467	72	6	114	11	203	1	0	0	43.5
34	LIVINGSTONE-LORRAINE	435	75	13	115	10	213	0	0	0	49.0
35	LEDDY-LABELLE	386	50	19	70	10	149	0	0	0	38.6
36	LINDBERG-LONGVIEW	422	74	11	77	6	168	1	0	0	39.8
37	LODGEPOLE-LUCERNE	345	56	8	94	7	165	0	0	0	47.8
38	LACOMBE PARK ESTATES	478	45	6	122	1	174	0	0	0	36.4
39	LAFLEUR-LAURAL CREST	306	37	6	93	7	143	1	0	0	46.7
40	LACOMBE PARK LANE	426	72	7	111	7	197	0	0	0	46.2
41	LARKSPUR-LAMARTINE	322	58	5	93	5	161	0	0	0	50.0
42	LESTER	346	68	10	87	10	175	0	0	0	50.6
43	LANGLEY PARK	380	60	23	80	9	172	0	0	0	45.3
44	LAMBERT-LINWOOD	457	59	10	79	9	157	0	0	0	34.4
45	HARVEST RIDGE	371	41	20	95	9	165	0	0	1	44.7
46	DEER PARK	429	45	5	106	6	162	0	0	0	37.8
47	DEER PARK-CREEKSIDE	359	28	6	101	2	137	1	0	1	38.4
48	ASPENGLEN	414	42	9	76	4	131	0	0	1	31.9
49	FIELDSTONE-LONGVIEW	461	51	3	137	7	198	0	0	0	43.0
50	LINKSIDE	453	52	6	139	3	200	0	0	0	44.2
51	STONESHIRE-FAIRWAY	503	89	4	139	7	239	0	0	0	47.5

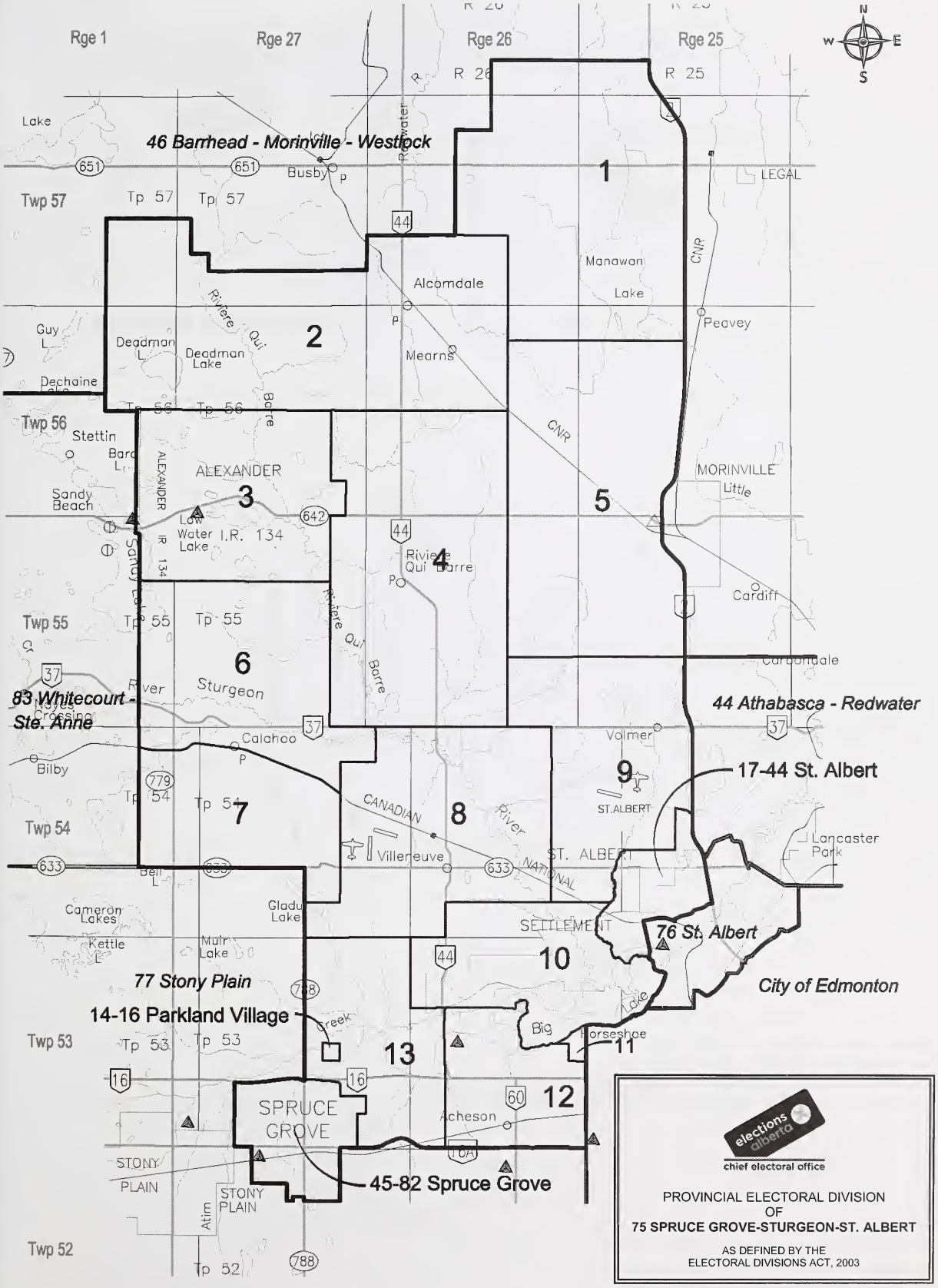
Rge 1
Rge 27
Rge 26
Rge 25
R 26
R 25
N
W
E
S
46 Barrhead - Morinville - Westlock
Busby
Lake
Twp 57
Tp 57
Tp 57
1
LEGAL
Manawan
Lake
Alcomdale
Mearns
Peavey
CNR
Guy
L
Deadman
L
Deadman
Lake
Rivière Qui Barre
2
Dechaine
Twp 56
Tp 56
Tp 56
Stettin
ALEXANDER
3
Sandy
Beach
Low
Water
Lake
I.R. 134
ALEXANDER IR 134
Sandy Lake
Rivière Qui Barre
4
5
MORINVILLE
Little
Cardiff
Twp 55
Tp 55
Tp 55
6
Sturgeon
River
Carbondale
83 Whitecourt - Ste. Anne
44 Athabasca - Redwater
Calahoo
Volmer
Bilby
9
17-44 St. Albert
ST. ALBERT
Twp 54
Tp 54
Tp 54
7
CANADIAN
8
River
NATIONAL
Villeneuve
ST. ALBERT
Lancaster Park
Bell
L
Cameron Lakes
Kettle
Gladu Lake
Muir Lake
SETTLEMENT
76 St. Albert
10
77 Stony Plain
City of Edmonton
14-16 Parkland Village
Creek
Big
Horseshoe
Lake
11
Twp 53
Tp 53
Tp 53
13
12
SPRUCE GROVE
Acheson
STONY PLAIN
45-82 Spruce Grove
STONY PLAIN
Atim
Twp 52
Tp 52
elections alberta
chief electoral office
PROVINCIAL ELECTORAL DIVISION
OF
75 SPRUCE GROVE-STURGEON-ST. ALBERT
AS DEFINED BY THE
ELECTORAL DIVISIONS ACT, 2003

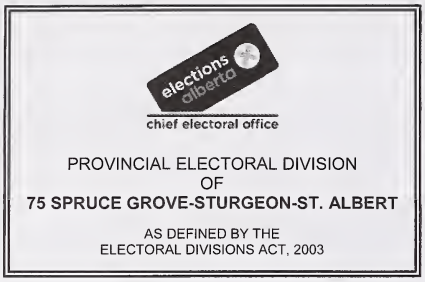

PROVINCIAL ELECTORAL DIVISION
OF
75 SPRUCE GROVE-STURGEON-ST. ALBERT

AS DEFINED BY THE
ELECTORAL DIVISIONS ACT, 2003

Parkland Village

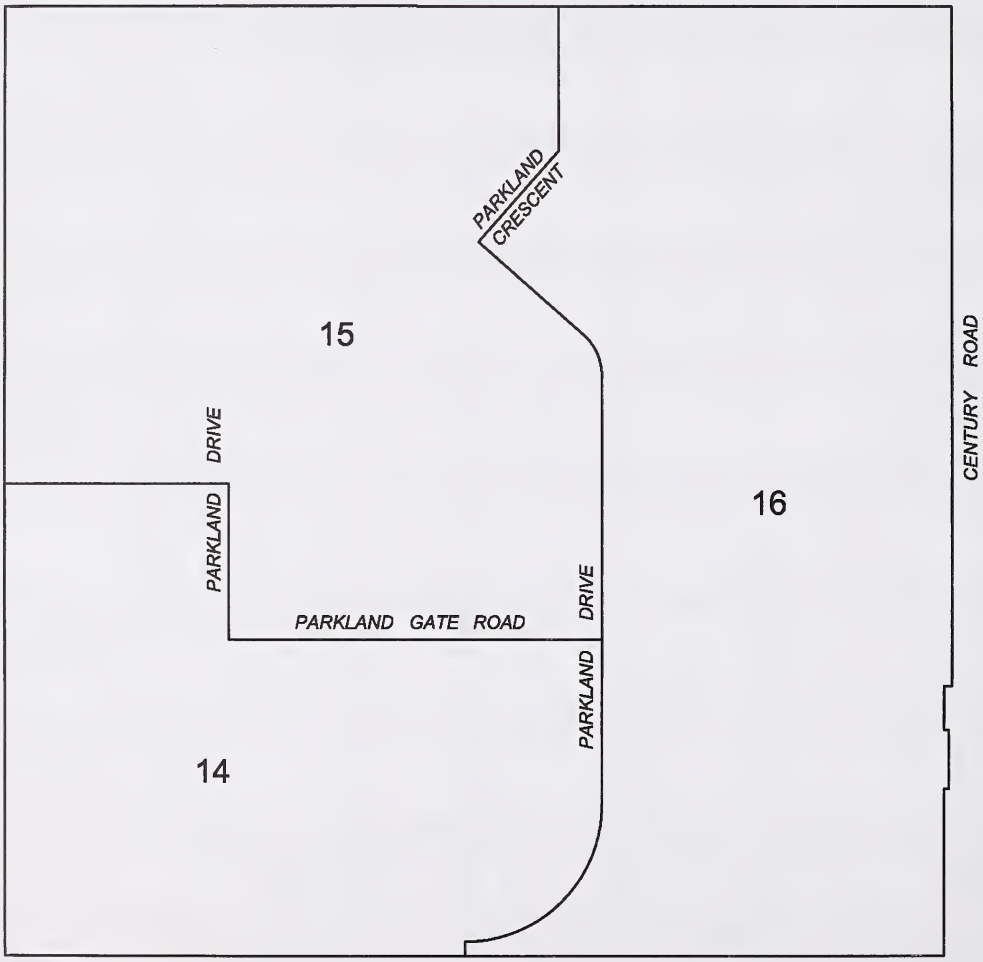

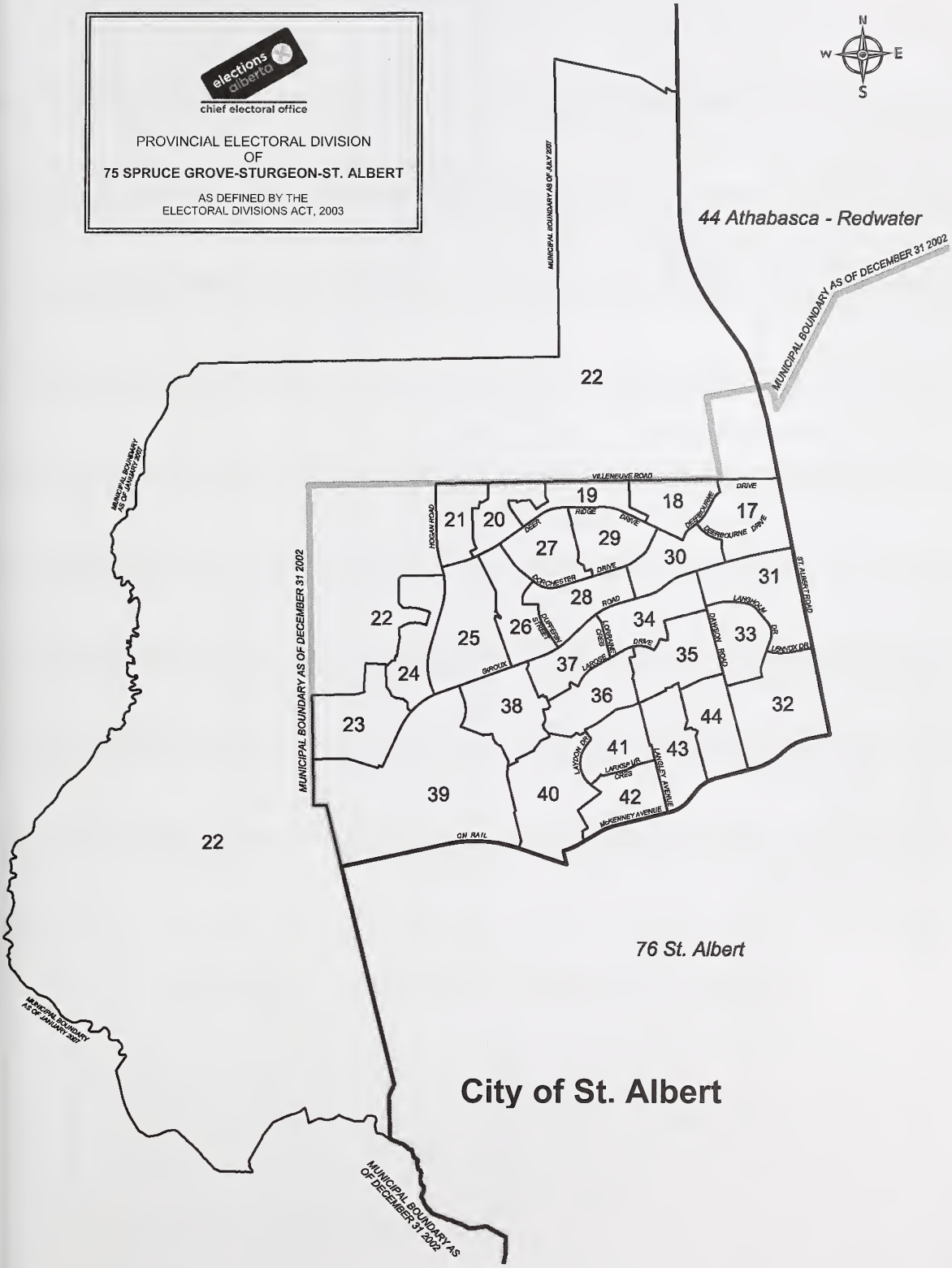
elections alberta
chief electoral office
PROVINCIAL ELECTORAL DIVISION
OF
75 SPRUCE GROVE-STURGEON-ST. ALBERT
AS DEFINED BY THE
ELECTORAL DIVISIONS ACT, 2003
N
W
E
S
44 Athabasca - Redwater
MUNICIPAL BOUNDARY AS OF JULY 2007
MUNICIPAL BOUNDARY AS OF DECEMBER 31 2002
MUNICIPAL BOUNDARY AS OF JANUARY 2007
22
VILLENEUVE ROAD
HOGAN ROAD
DEER RIDGE DRIVE
DEERBOURNE DRIVE
DORCHESTER DRIVE
DUFFERIN STREET
LOGAN CRES
LAROSE DRIVE
GIROUX ROAD
DAWSON ROAD
LANDOLL DR
LEANDER DR
ST ALBERT ROAD
LAYCOCK DR
LARKSPUR CRES
LAMBLEY AVENUE
McKENNEY AVENUE
CN RAIL
76 St. Albert
City of St. Albert
19
18
17
21
20
29
27
30
31
28
22
25
26
34
33
24
37
35
23
38
36
32
44
41
43
39
40
42

Electoral Division of Spruce Grove-Sturgeon-St. Albert
General Election Statement of Official Results - March 3, 2008

POLL NUMBER	NAME OF POLL	NAMES ON LIST	RAY BOUDREAU LIB	PETER CROSS NDP	DOUG HORNER PC	ALLAN WEST AG	V	S	D	R	% VOTER TURNOUT
52	HILLSDOWN	369	34	7	94	10	145	1	0	0	39.3
53	SPRUCE VILLAGE	339	39	7	51	5	102	0	0	2	30.7
54	GROVE MEADOWS-SPRUCE VILLAGE	190	27	9	37	3	76	0	0	1	40.5
55	GROVE MEADOWS EAST	523	80	11	130	7	228	0	0	0	43.6
56	GROVE MEADOWS WEST	426	58	11	91	7	167	0	0	1	39.4
57	KING STREET-GROVE DRIVE	389	25	10	29	3	67	1	0	0	17.2
58	BEECHMONT-BURLINGTON	473	43	12	112	11	178	0	0	2	38.1
59	BROOKWOOD SOUTH	440	56	15	107	3	181	0	0	0	41.1
60	BROOKSIDE	403	38	13	87	4	142	0	0	0	35.2
61	WELLINGTON	430	32	9	72	4	117	0	0	0	27.2
62	WOODSIDE	412	61	6	102	4	173	0	0	0	42.0
63	WOODHAVEN NORTH	436	50	13	98	6	167	0	0	0	38.3
64	WOODHAVEN SOUTH	417	50	7	117	3	177	0	0	0	42.4
65	MILLGROVE SOUTH	503	62	11	109	6	188	0	0	1	37.6
66	MILLGROVE NORTH	466	66	9	102	5	182	0	0	0	39.1
67	MILGROVE WEST	529	75	11	132	9	227	0	0	0	42.9
68	HEATHERGLEN	458	52	12	127	6	197	0	0	0	43.0
69	HEATHERLANDS	337	30	14	60	2	106	0	0	0	31.5
70	SPRUCE RIDGE	424	22	5	83	1	111	0	0	0	26.2
71	LEGACY PARK-SPRUCE RIDGE	356	23	5	89	0	117	0	0	0	32.9
72	WESTGROVE SOUTHWEST	262	13	8	68	1	90	0	0	0	34.4
73	WESTGROVE NORTH	331	35	10	68	8	121	0	0	1	36.9
74	WESTGROVE EAST	456	49	21	111	6	187	0	0	0	41.0
75	MOBILE CITY	413	33	13	59	4	109	0	0	0	26.4
76	SPRUCE GROVE CENTRE	531	41	15	93	8	157	0	0	0	29.6
77	SPRUCE GROVE SOUTHEAST	509	45	14	114	6	179	0	0	0	35.2
78	BROXTON WEST	450	51	18	74	10	153	1	0	0	34.0
79	BROXTON NORTHEAST	408	50	7	106	8	171	0	0	1	42.2
80	LAKEWOOD NORTH	381	38	5	89	2	134	0	0	0	35.2
81	LAKEWOOD SOUTHWEST	406	44	11	86	1	142	0	0	1	35.2
82	LAKEWOOD EAST	397	40	18	76	5	139	0	0	0	35.0
83	ADVANCE-STURGEON		16	4	51	4	75	0	0	0	
84	ADVANCE-ST. ALBERT		207	25	340	14	586	2	0	0	
85	ADVANCE-SPRUCE GROVE		164	28	433	11	636	0	0	3	
86	MOBILE-SPRUCE GROVE		4	3	58	3	68	0	0	1	
87	SPECIAL BALLOT		48	4	101	0	153	0	0	45	
	TOTAL	**34,480**	**4,528**	**960**	**9,369**	**545**	**15,402**	**14**	**2**	**68**	**44.9**

V=Valid Ballots **S=Spoiled Ballots** **D=Declined Ballots** **R=Rejected Ballots**

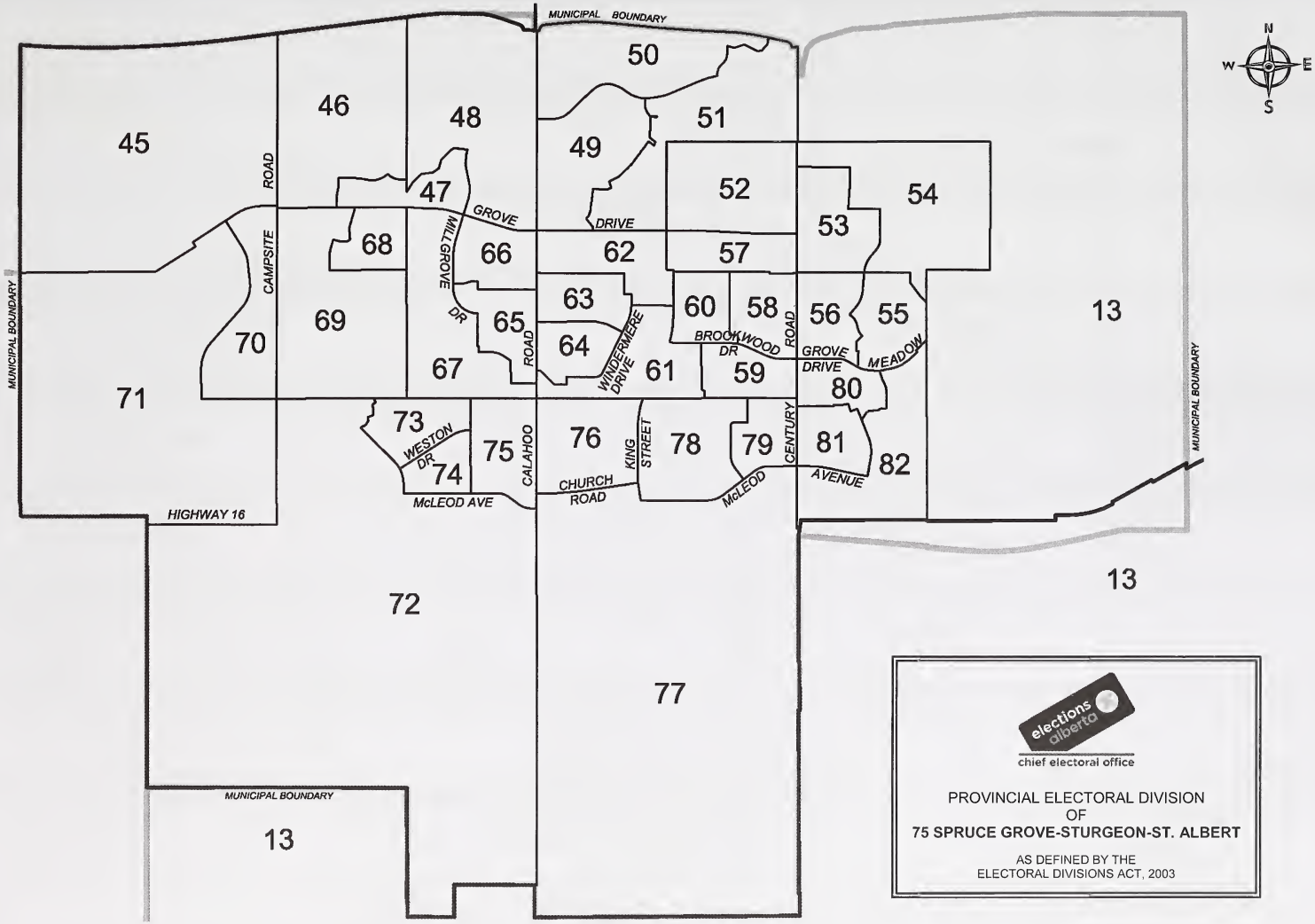

City of Spruce Grove

Electoral Division of St. Albert
General Election Statement of Official Results - March 3, 2008

POLL NUMBER	NAME OF POLL	NAMES ON LIST	KEN ALLRED PC	KATY CAMPBELL NDP	JACK FLAHERTY LIB	ROSS VINCENT AG	V	S	D	R	% VOTER TURNOUT
1	ERIN RIDGE-1	358	71	8	37	6	122	0	0	0	34.1
2	ERIN RIDGE-2	549	110	7	73	3	193	0	0	0	35.2
3	ELDORADO PARK	499	122	8	71	8	209	1	0	0	41.9
4	ERIN RIDGE NORTH	298	66	2	25	1	94	1	0	0	31.5
5	ERIN RIDGE SOUTH	352	81	2	33	3	119	0	0	0	33.8
6	EAGLE WOOD VILLAGE	437	94	5	45	3	147	0	0	1	33.9
7	ERIN RIDGE SOUTHEAST	424	97	7	50	4	158	0	0	0	37.3
8	INGLEWOOD	312	80	10	52	7	149	0	0	0	47.8
9	ERIN RIDGE NORTHEAST	182	119	14	45	4	182	0	0	0	100.0
10	ERIN RIDGE SOUTHEAST	718	94	7	67	5	173	0	0	0	24.1
11	OAKMONT NORTHEAST	393	76	8	44	5	133	0	0	0	33.8
12	OAKMONT NORTHWEST	609	113	13	71	7	204	1	0	0	33.5
13	OAKMONT SOUTHWEST	459	106	12	53	7	178	0	0	0	38.8
14	KINGSWOOD CENTRAL	418	84	9	40	5	138	0	0	0	33.0
15	OAKMONT SOUTHEAST	448	95	6	50	2	153	0	0	0	34.2
16	KINGSWOOD PARK NORTH	586	116	12	97	2	227	0	0	0	38.7
17	KINGSWOOD EAST	511	98	1	47	4	150	0	0	0	29.4
18	KINGSWOOD CENTRAL	440	124	9	65	5	203	0	0	0	46.1
19	WALDEN PARK	437	67	6	49	4	126	0	0	0	28.8
20	WOODLANDS WILLOUGHBY	393	94	10	69	7	180	0	0	0	45.8
21	WOODLANDS WAKEFIELD	559	97	22	114	14	247	0	0	0	44.2
22	WOODLANDS WOODCREST	506	97	10	115	4	226	0	0	0	44.7
23	WOODLANDS WINDERMERE	471	111	11	97	10	229	0	0	0	48.6
24	PARKWOOD	508	127	10	98	2	237	1	0	0	46.7
25	PINEVIEW-PRINCETON PARKS	474	90	9	63	10	172	1	0	0	36.3
26	KINGSWOOD S-CAMPBELL	473	111	11	46	2	170	0	0	0	35.9
27	PEMBROKE PARK	719	118	16	93	9	236	1	0	1	33.0
28	AMHERST PARK	308	53	13	61	7	134	0	0	0	43.5
29	ARBOR-ANITA-AKINSDALE	435	86	16	84	8	194	0	0	0	44.6
30	AKINSDALE GARDENS	300	18	7	20	0	45	0	0	0	15.0
31	ALPINE PARK	423	54	17	56	5	132	0	0	0	31.2
32	AMBER PARK	500	83	12	60	11	166	0	0	0	33.2
33	AKINSDALE-ATTWOOD	518	133	13	64	10	220	0	0	0	42.5
34	ALDERWOOD PARK	420	83	3	84	14	184	0	0	0	43.8
35	ATTWOOD PARK	533	99	17	87	4	207	0	0	1	39.0
36	AKINSDALE SOUTH	404	94	11	67	3	175	0	0	0	43.3
37	STURGEON HEIGHTS CENTRAL	473	89	17	64	13	183	0	0	0	38.7

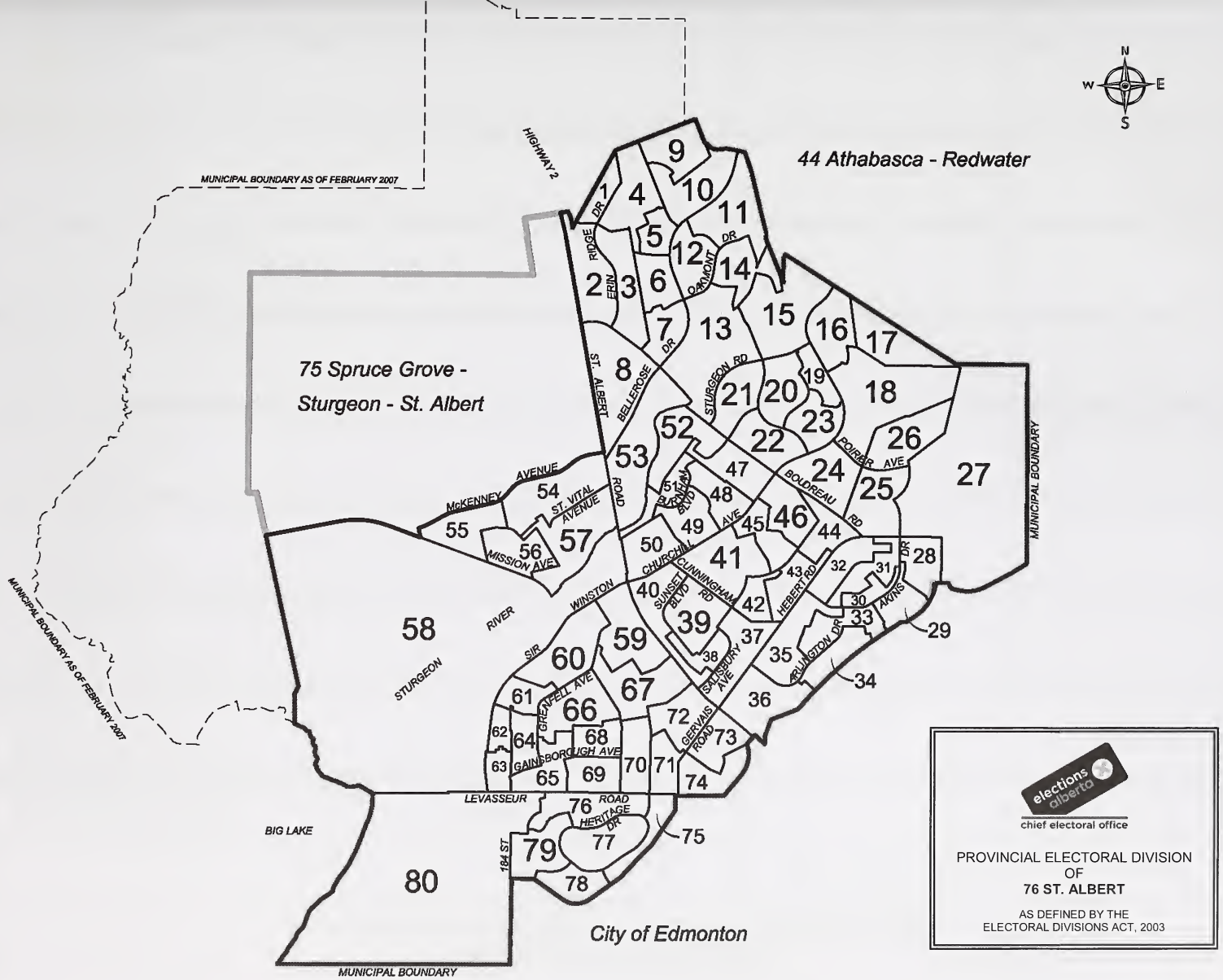
44 Athabasca - Redwater
75 Spruce Grove - Sturgeon - St. Albert
City of Edmonton
BIG LAKE
MUNICIPAL BOUNDARY AS OF FEBRUARY 2007
MUNICIPAL BOUNDARY
HIGHWAY 2
RIDGE DR
FERN
ST. ALBERT
BELLEROSE
DR
DAMONT DR
STURGEON RD
McKENNEY AVENUE
ST. VITAL AVENUE
MISSION AVE
ROAD
BLVD
CHURCHILL
CUNNINGHAM RD
SUNSET BLVD
WINSTON
SIR
STURGEON
RIVER
AVE
BOUDREAU RD
POIRIER AVE
HEBERT RD
AKINS DR
ARLINGTON DR
SALISBURY AVE
GERVAIS ROAD
GREENFELL AVE
GAINSBOROUGH AVE
LEVASSEUR ROAD
HERITAGE DR
184 ST
N
S
E
W
elections alberta
chief electoral office
PROVINCIAL ELECTORAL DIVISION
OF
76 ST. ALBERT
AS DEFINED BY THE
ELECTORAL DIVISIONS ACT, 2003

Electoral Division of St. Albert
General Election Statement of Official Results - March 3, 2008

POLL NUMBER	NAME OF POLL	NAMES ON LIST	KEN ALLRED PC	KATY CAMPBELL NDP	JACK FLAHERTY LIB	ROSS VINCENT AG	V	S	D	R	% VOTER TURNOUT
38	STURGEON HEIGHTS SOUTH	287	46	9	46	6	107	0	0	0	37.3
39	FOREST LAWN FARMSTEAD	382	90	13	65	5	173	2	0	0	45.3
40	FOREST PARK	354	74	15	64	9	162	0	0	1	46.0
41	FOREST LAWN SOUTHEAST	488	110	21	84	4	219	0	0	0	44.9
42	FOREST LAWN WEST	269	61	8	38	2	109	0	0	0	40.5
43	FOREST LAWN NORTH	339	61	16	51	9	137	0	0	0	40.4
44	FOREST LAWN-FOXBOROUGH	475	79	19	59	11	168	0	0	0	35.4
45	FOREST LAWAN RAVINE	341	59	13	66	8	146	2	0	2	43.4
46	FLAGSTONE PARK	469	99	14	76	6	195	2	0	0	41.6
47	BRAESIDE RAVINE	402	101	8	55	5	169	0	0	1	42.3
48	BURNHAM RAVINE	466	78	26	76	8	188	0	0	0	40.3
49	BRAESIDE CENTRAL	364	69	19	62	10	160	0	0	0	44.0
50	BRAESIDE WEST	354	74	12	39	12	137	0	0	1	39.0
51	BRAESIDE PARK	310	53	5	49	5	112	0	0	0	36.1
52	RED WILLOW PARK	440	93	4	65	9	171	0	0	0	38.9
53	STURGEON POINT	708	55	4	34	3	96	0	0	0	13.6
54	MISSION RIDGE NORTH	506	110	6	48	4	168	1	0	1	33.4
55	MORGAN PARK	510	110	20	61	13	204	0	0	0	40.0
56	MISSION RIDGE SOUTH	490	99	24	82	5	210	0	0	0	42.9
57	MISSION PARK	218	80	16	47	15	158	0	0	0	72.5
58	MISSION-RIEL	385	53	2	42	4	101	0	0	0	26.2
59	GRANDIN NORTH	331	84	2	66	5	157	0	0	0	47.4
60	GRANDIN-GRESHAM	435	87	13	85	10	195	0	0	2	45.3
61	GRANDIN-GREENBRIER	329	76	4	67	14	161	0	0	0	48.9
62	GRANDIN VILLAGE	402	43	12	41	4	100	1	0	0	24.9
63	GRANDIN VILLAGE S-WOODS	355	36	7	56	3	102	0	0	0	28.7
64	GATEWOOD PARK	365	57	14	36	4	111	0	0	1	30.7
65	GRANDIN GLENWOOD	391	98	8	50	5	161	0	0	2	41.7
66	GROSVENOR PARK	364	84	9	74	5	172	0	0	0	47.3
67	GRANDIN RAVINE	521	116	10	93	9	228	0	0	0	43.8
68	GRANDIN-GLADSTONE-GDN CR.	498	55	15	57	18	145	0	1	0	29.3
69	GRANDIN-GILLIAN	408	79	20	50	7	156	0	0	0	38.2
70	GRANDIN GORDON-GRANDORA	421	89	11	57	7	164	3	0	0	39.0
71	GRANDIN POND	391	89	4	32	2	127	0	0	0	32.5
72	GRANDIN-GATEWAY	442	73	6	38	0	117	1	0	0	26.5
73	GRANDIN-GLAEWYN	443	41	5	45	7	98	0	0	0	22.1
74	GRANDIN-GOODRIDGE	360	83	8	37	6	134	1	0	0	37.2

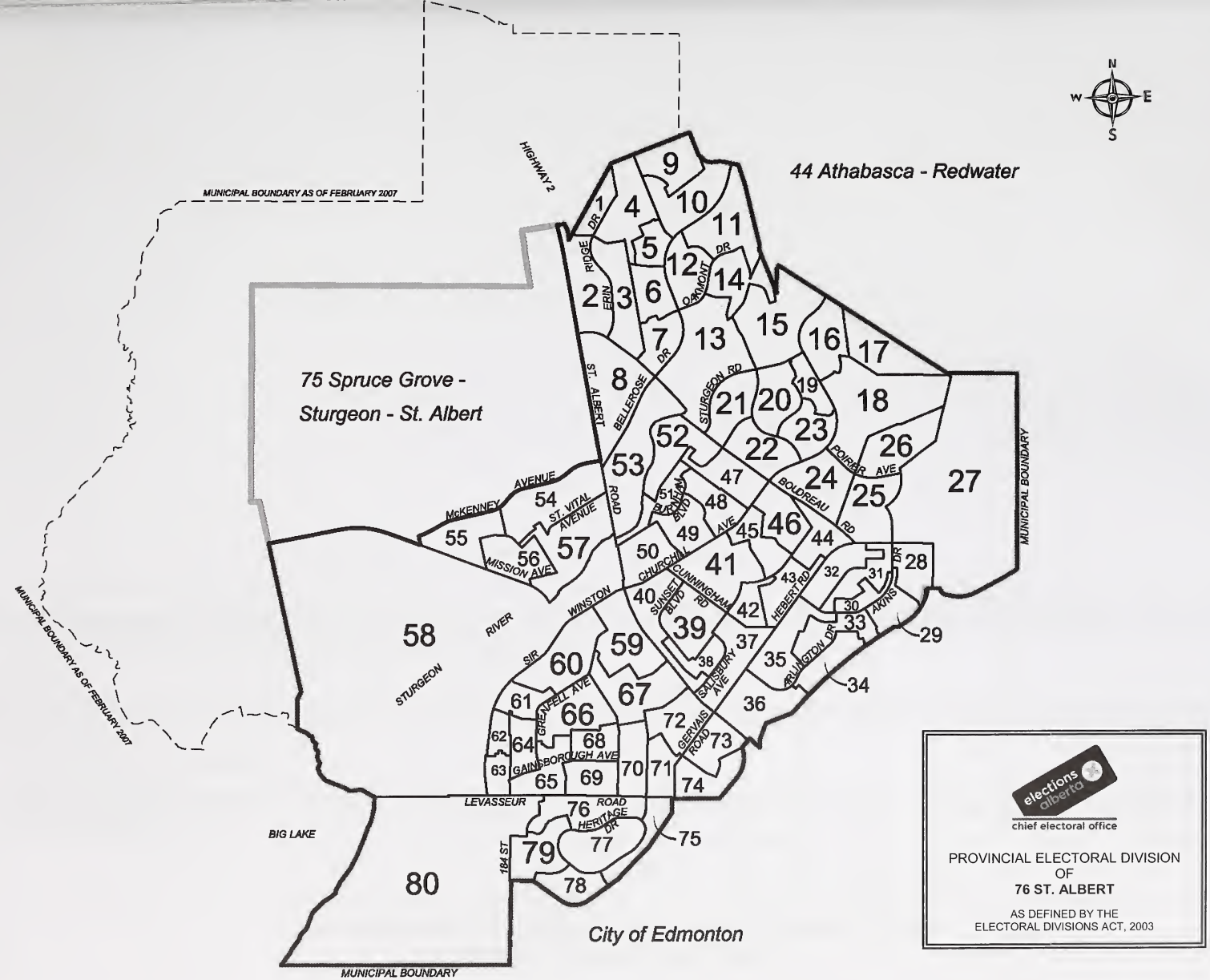
44 Athabasca - Redwater
75 Spruce Grove - Sturgeon - St. Albert
City of Edmonton
BIG LAKE
MUNICIPAL BOUNDARY AS OF FEBRUARY 2007
MUNICIPAL BOUNDARY
HIGHWAY 2
STURGEON RIVER
ST. ALBERT ROAD
BELLEROSE DR
ERIN RIDGE DR
OAKMONT DR
STURGEON RD
POIRIER AVE
BOULDREAU RD
BURDEAU BLVD
McKENNEY AVENUE
ST. VITAL AVENUE
MISSION AVE
CHURCHILL
CUNNINGHAM RD
SUNSET BLVD
WINSTON
SIR
HEBERT RD
AKINS DR
ARLINGTON DR
SALISBURY AVE
GERVAIS ROAD
GRENFELL AVE
GAINSBOROUGH AVE
LEVASSEUR ROAD
HERITAGE DR
184 ST
N
S
E
W
elections alberta
chief electoral office
PROVINCIAL ELECTORAL DIVISION
OF
76 ST. ALBERT
AS DEFINED BY THE
ELECTORAL DIVISIONS ACT, 2003

Electoral Division of St. Albert
General Election Statement of Official Results - March 3, 2008

POLL NUMBER	NAME OF POLL	NAMES ON LIST	KEN ALLRED PC	KATY CAMPBELL NDP	JACK FLAHERTY LIB	ROSS VINCENT AG	V	S	D	R	% VOTER TURNOUT
75	HERITAGE HILLS	449	70	9	45	4	128	0	0	0	28.5
76	HAVENWOOD PARK	477	130	10	52	9	201	1	0	0	42.1
77	HENDERSON PARK	564	139	14	77	9	239	0	0	0	42.4
78	HERITAGE HILLS SOUTHWEST	511	127	8	64	4	203	1	0	0	39.7
79	HERITAGE PARK	564	132	11	79	6	228	0	0	0	40.4
80	HARWOOD PARK	514	92	9	61	7	169	0	0	0	32.9
81	ADVANCE		997	58	561	41	1,657	1	0	0	
82	MOBILE-CHATEAU MISSION/CITADEL/FOYER LACOMBE/RIVER RIDGE		104	7	47	8	166	2	0	4	
83	MOBILE-IRONWOOD/NORTH RIDGE/STURGEON COMMUNITY HOSPITAL/YOUVILLE		99	25	49	5	178	0	0	1	
84	SPECIAL BALLOT		219	15	114	6	354	3	2	45	
	TOTAL	**34,939**	**8,403**	**959**	**5,598**	**576**	**15,536**	**27**	**3**	**64**	**44.7**

V=Valid Ballots **S=Spoiled Ballots** **D=Declined Ballots** **R=Rejected Ballots**

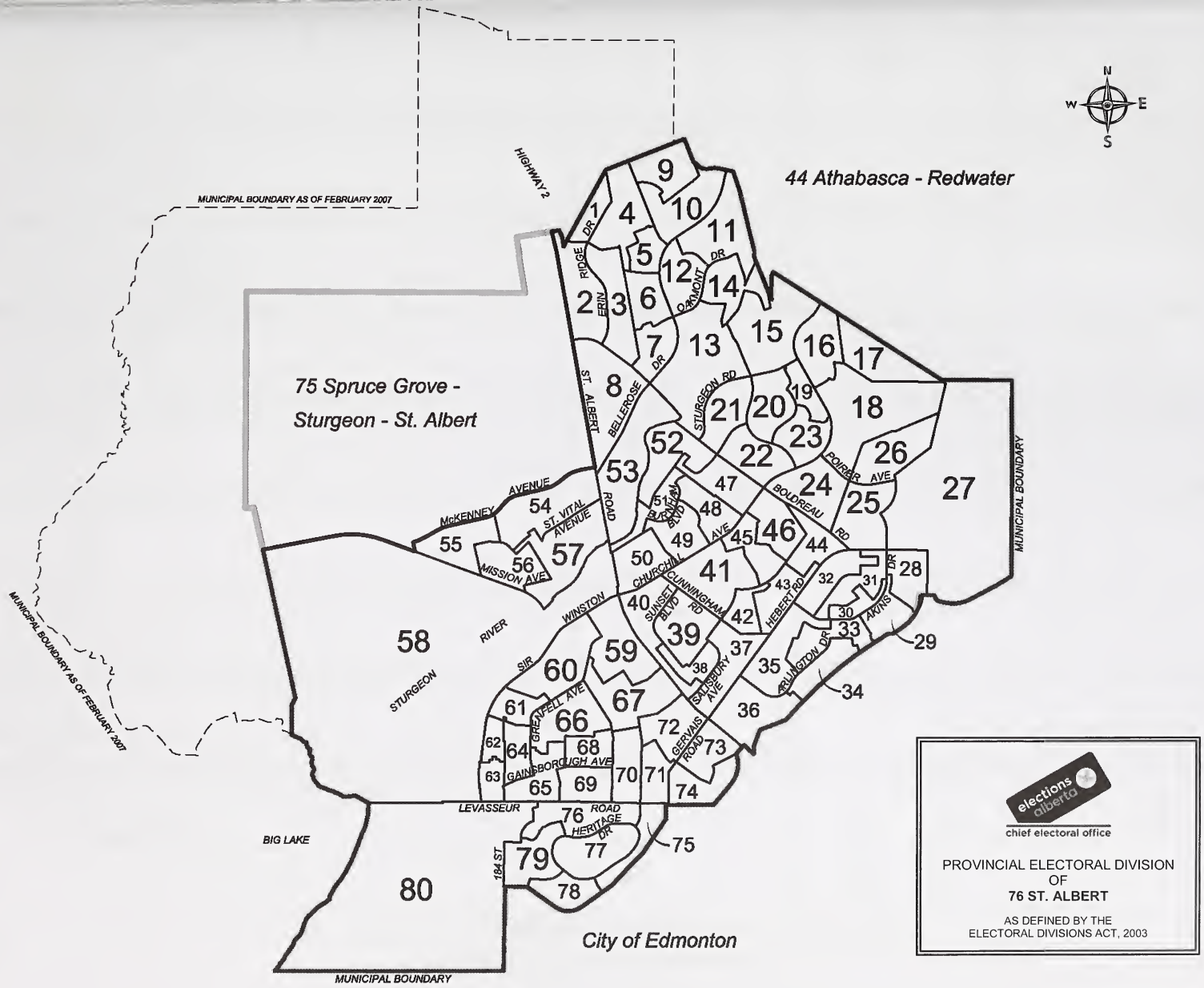
44 Athabasca - Redwater
75 Spruce Grove - Sturgeon - St. Albert
City of Edmonton
MUNICIPAL BOUNDARY AS OF FEBRUARY 2007
MUNICIPAL BOUNDARY
HIGHWAY 2
RIDGE DR
ERIN
ST. ALBERT ROAD
BELLEROSE
DR
DAMONT DR
STURGEON RD
POIRIER AVE
BOULDREAU RD
McKENNEY AVENUE
ST. VITAL AVENUE
MISSION AVE
BURTON BLVD
CHURCHILL AVE
CUNNINGHAM RD
SUNSET BLVD
HEBERT RD
AKINS DR
ARLINGTON DR
SALISBURY AVE
GERVAIS ROAD
WINSTON
SIR
GRENFELL AVE
GAINSBOROUGH AVE
LEVASSEUR ROAD
HERITAGE DR
184 ST
RIVER
STURGEON
BIG LAKE
N
S
E
W
elections alberta
chief electoral office
PROVINCIAL ELECTORAL DIVISION
OF
76 ST. ALBERT
AS DEFINED BY THE
ELECTORAL DIVISIONS ACT, 2003

Electoral Division of Stony Plain
General Election Statement of Official Results - March 3, 2008

POLL NUMBER	NAME OF POLL	NAMES ON LIST	SHELINA BROWN NDP	BILL FRASER LIB	FRED LINDSAY PC	SANDY PARISEAU WAP	NORA SHEA AG	V	S	D	R	% VOTER TURNOUT
1	ENTWISTLE MAGNOLIA	367	16	32	112	26	8	194	0	0	1	53.1
2	ENTWISTLE SOUTH	278	5	21	70	17	5	118	0	0	0	42.4
3	MOON LAKE	380	15	13	105	31	11	175	1	0	0	46.1
4	TOMAHAWK	339	7	20	125	20	10	182	0	0	0	53.7
5	HOREN	236	7	9	83	7	12	118	0	0	1	50.4
6	SEBA BEACH	419	19	29	115	16	16	195	0	0	0	46.5
7	GAINFORD FALLIS	413	30	43	119	12	8	212	0	0	0	51.3
8	NORTH WABAMUN	345	8	23	106	11	11	159	1	0	1	46.4
9	WABAMUN VILLAGE	544	33	41	172	25	12	283	1	0	0	52.0
10	PAUL BAND RESERVE	434	1	12	29	1	7	50	1	0	0	11.5
11	KEEPHILLS	234	6	9	91	9	2	117	0	0	0	50.0
12	DUFFIELD	502	19	30	124	14	7	194	0	0	0	38.6
13	CLEAR LAKE	340	8	36	88	7	8	147	0	0	0	43.2
14	SMITHFIELD	296	11	20	43	8	5	87	0	0	0	29.4
15	MANLY	518	24	53	141	18	7	243	2	0	0	46.9
16	BLUEBERRY WEST	498	17	31	109	6	6	169	1	0	0	33.9
17	CARVEL	351	14	39	90	12	6	161	0	0	2	46.4
18	CARVEL SOUTH	536	24	39	152	13	11	239	1	0	0	44.6
19	BRIGHTBANK	445	5	48	143	15	15	226	0	0	0	50.8
20	HOLBORN	474	11	52	162	11	8	244	1	0	0	51.5
21	ROSENTHAL	580	15	53	152	12	9	241	0	0	0	41.6
22	EDMONTON BEACH	607	23	34	121	19	13	210	0	0	0	34.6
23	BLUEBERRY	462	8	44	133	11	7	203	0	0	0	43.9
24	BLUEBERRY EAST	421	21	44	126	12	14	217	0	0	0	51.5
25	HUBBLES LAKE	456	20	40	144	12	14	230	0	0	0	50.4
26	HUBBLES LAKE NORTH	583	21	30	144	23	20	238	0	0	0	40.8
27	CHICKAKOO	506	9	45	137	16	10	217	0	0	0	42.9
28	CHICKAKOO NORTH	582	22	55	160	25	12	274	0	0	0	47.1
29	PANORAMA HEIGHTS	474	15	39	126	12	10	202	0	0	2	43.0
30	SPRUCE GROVE NORTH	432	9	40	131	3	4	187	0	0	0	43.3
31	WESTBROOK	401	11	27	98	7	7	150	0	0	1	37.7
32	MUIR LAKE	407	11	34	112	8	4	169	0	0	0	41.5
33	STONY PLAIN NORTH WEST	606	21	35	136	9	4	205	1	0	1	34.0
34	MERIDIAN HEIGHTS WEST	638	14	35	125	10	5	189	0	0	0	29.6
35	MERIDIAN CENTRAL	510	10	22	67	3	4	106	0	0	0	20.8
36	MERIDIAN WEST	569	9	29	125	12	16	191	0	0	2	33.9
37	BOULDER	481	21	37	92	6	0	156	0	0	0	32.4

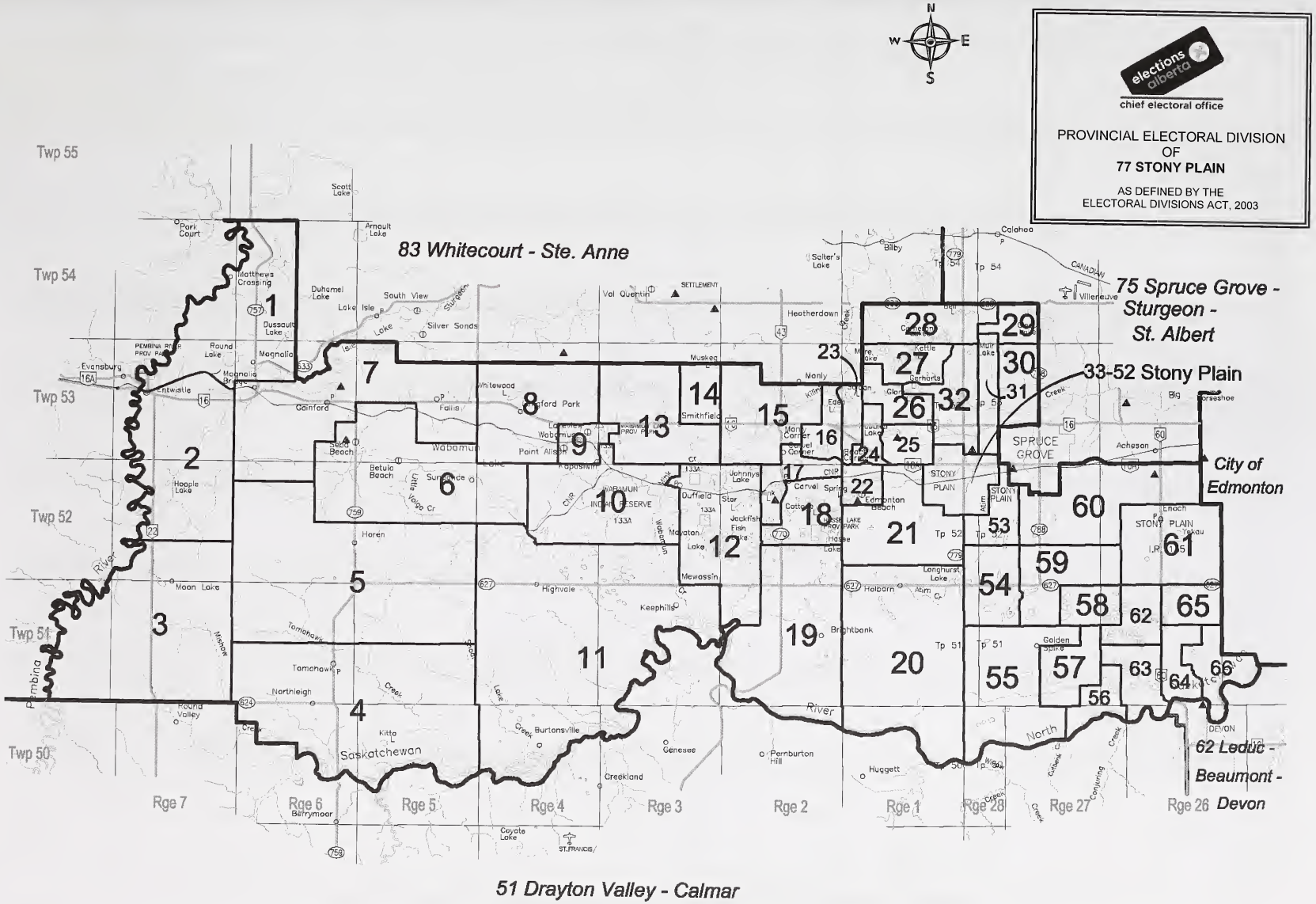
elections alberta
chief electoral office
PROVINCIAL ELECTORAL DIVISION
OF
77 STONY PLAIN
AS DEFINED BY THE
ELECTORAL DIVISIONS ACT, 2003
N
S
E
W
83 Whitecourt - Ste. Anne
75 Spruce Grove - Sturgeon - St. Albert
33-52 Stony Plain
City of Edmonton
62 Leduc - Beaumont - Devon
51 Drayton Valley - Calmar
Twp 55
Twp 54
Twp 53
Twp 52
Twp 51
Twp 50
Rge 7
Rge 6
Rge 5
Rge 4
Rge 3
Rge 2
Rge 1
Rge 28
Rge 27
Rge 26
Saskatchewan
River
North
Pembina
Evansburg
Entwistle
Gainford
Wabamun
Lake
Whitewood
Fallis
Sunrise Beach
Betula Beach
Point Alison
Duffield
Smithfield
Muskeg
Mewassin
Highvale
Keephills
Brightbank
Holborn
Longhurst Lake
Edmonton Beach
Cerval
Spring
Heatherdown
Kettle
Gerhartsville
Manly
Muir Lake
Calahoo
Bilby
Villeneuve
Acheson
SPRUCE GROVE
STONY PLAIN
Enoch
Golden Spike
Huggett
Pembina Forks
Burtonsville
Genesee
Pembroke Hill
Creekland
Coyote Lake
ST. FRANCIS
Kitto
Tomahawk
Northleigh
Round Valley
Moon Lake
Hoople Lake
Haven
Belrymoor
Magnolia
Round Lake
Dussault Lake
Matthews Crossing
Duhamel Lake
Lake Isle
South View
Silver Sands
Sturgeon
Scott Lake
Arnault Lake
Park Court
Vol Quentin
Salter's Lake
Johnnys Lake
Star
Jackfish Lake
Mayton Lake
Cottonwood
Hasse Lake
Abm Cr
Little Vega Cr
Tp 54
Tp 53
Tp 52
Tp 51
1
2
3
4
5
6
7
8
9
10
11
12
13
14
15
16
17
18
19
20
21
22
23
24
25
26
27
28
29
30
31
32
53
54
55
56
57
58
59
60
61
62
63
64
65
66

Electoral Division of Stony Plain
General Election Statement of Official Results - March 3, 2008

POLL NUMBER	NAME OF POLL	NAMES ON LIST	SHELINA BROWN NDP	BILL FRASER LIB	FRED LINDSAY PC	SANDY PARISEAU WAP	NORA SHEA AG	V	S	D	R	% VOTER TURNOUT
38	SUNRISE	796	10	52	125	5	6	198	0	0	0	24.9
39	GRAY BRIAR	454	18	15	96	2	2	133	0	0	0	29.3
40	FAIRWAY	618	11	48	125	11	10	205	2	0	0	33.2
41	FOREST GREEN WEST	491	24	34	108	2	6	174	0	0	0	35.4
42	FOREST GREEN NORTH	646	19	23	106	4	3	155	1	0	0	24.0
43	FOREST GREEN	603	10	30	104	9	4	157	0	0	0	26.0
44	STONY CENTRAL	506	15	28	139	8	16	206	0	1	0	40.9
45	STONY PLAIN WEST	327	11	32	72	3	7	125	0	0	0	38.2
46	STONY PLAIN SOUTH WEST	565	14	40	93	14	4	165	0	0	0	29.2
47	STONY GLENS	499	14	50	121	5	9	199	0	0	0	39.9
48	SOUTH CENTRAL	480	14	54	141	4	2	215	0	0	0	44.8
49	SOUTHRIDGE	475	14	37	115	4	4	174	0	0	0	36.6
50	HIGH PARK	716	12	72	180	15	6	285	0	0	0	39.8
51	WILLOW PARK	369	3	28	103	5	7	146	0	0	0	39.6
52	WESTERA	704	14	59	174	17	10	274	1	0	0	38.9
53	SPRUCE GROVE SOUTH	482	15	30	140	12	8	205	0	0	0	42.5
54	GARDEN VALLEY	466	9	20	115	15	3	162	1	0	0	34.8
55	GOLDEN SPIKE	281	11	27	91	5	3	137	0	0	0	48.8
56	GRAMINIA	398	8	37	98	17	5	165	0	0	0	41.5
57	GRAMINIA NORTH WEST	405	8	23	110	8	13	162	0	0	0	40.0
58	DEER PARK	325	17	29	94	10	2	152	0	0	0	46.8
59	SANDHILLS	440	16	29	103	4	4	156	0	0	0	35.5
60	SPRUCE GROVE SOUTH EAST	502	7	24	121	12	6	170	1	0	0	33.9
61	ENOCH	700	5	42	17	2	1	67	0	0	1	9.7
62	CLYMONT NORTH WEST	620	11	44	164	11	17	247	0	0	0	39.8
63	CLYMONT SOUTH WEST	544	8	52	158	25	12	255	0	0	0	46.9
64	CLYMONT SOUTH	585	16	54	156	16	22	264	1	0	1	45.3
65	CLYMONT NORTH EAST	557	22	44	173	22	11	272	0	0	0	48.8
66	WESTRIDGE	502	14	37	147	9	5	212	0	0	0	42.2
67	ADVANCE-STONY PLAIN		37	163	442	26	25	693	0	0	0	
68	ADVANCE-SEBA BEACH		6	10	38	1	2	57	0	0	0	
69	MOBILE-WHISPERING WATERS		3	11	60	1	0	75	2	0	1	
70	MOBILE-GEORGE HENNIG/GOOD SAM CARE CTR/WESTVIEW		9	7	30	4	3	53	0	1	0	
71	SPECIAL BALLOT		11	24	100	6	5	146	1	0	20	
	TOTAL	**31,720**	**976**	**2,552**	**8467**	**793**	**571**	**13359**	**20**	**2**	**34**	**42.2**

V=Valid Ballots S=Spoiled Ballots D=Declined Ballots R=Rejected Ballots

Town of Stony Plain

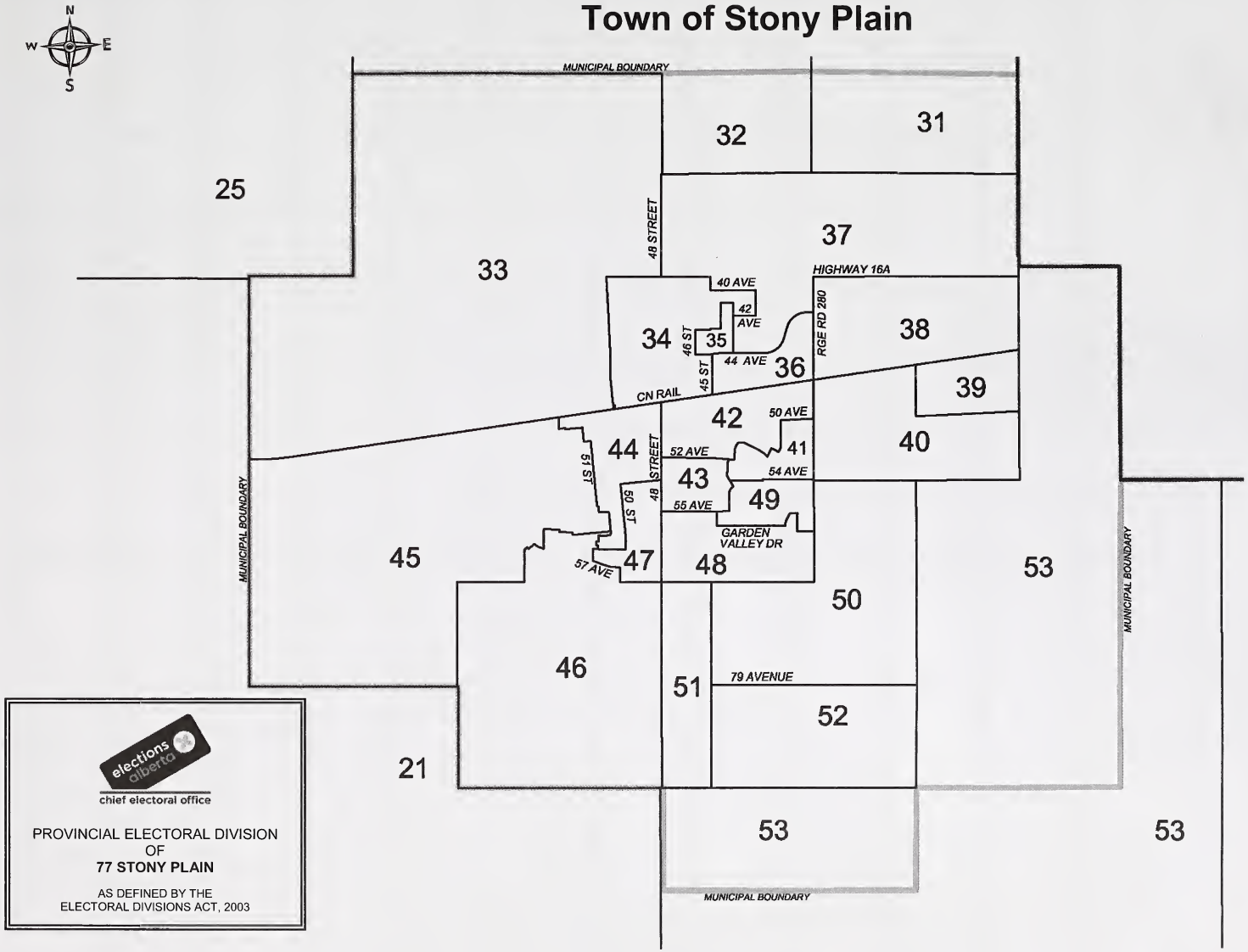

Electoral Division of Strathcona
General Election Statement of Official Results - March 3, 2008

POLL NUMBER	NAME OF POLL	NAMES ON LIST	GORDON BARRETT SC	JON FRIEL LIB	KATE HARRINGTON AG	DENNY HOLMWOOD NDP	DAVE QUEST PC	V	S	D	R	% VOTER TURNOUT
1	JOSEPHBERG	486	3	19	6	15	150	193	0	0	1	39.9
2	PARTRIDGE HILL	536	6	41	7	16	173	243	1	0	0	45.3
3	PARTRIDGE HILL	510	4	30	7	16	169	226	0	0	0	44.3
4	ARDROSSAN	650	9	39	15	24	150	237	0	0	1	36.6
5	ARDROSSAN	634	3	29	8	7	124	171	0	0	0	27.0
6	BROOKVILLE	601	14	35	10	22	189	270	0	0	0	44.9
7	BROOKVILLE	678	4	47	9	16	171	247	0	0	0	36.4
8	ARDROSSAN	644	15	59	15	13	204	306	0	0	0	47.5
9	ARDROSSAN	522	5	47	12	21	161	246	0	0	4	47.9
10	WYE	542	13	63	15	9	163	263	0	0	2	48.9
11	WYE	396	6	32	11	12	114	175	0	0	1	44.4
12	ARDROSSAN	463	0	38	4	8	133	183	2	0	0	39.5
13	ARDROSSAN	564	6	38	19	20	127	210	1	0	0	37.2
14	ARDROSSAN	510	14	38	16	17	120	205	0	0	0	40.2
15	UNCAS	535	11	39	16	5	160	231	3	0	0	43.2
16	UNCAS	951	5	33	17	17	160	232	0	0	0	24.4
17	ANTLER LAKE	384	2	16	9	18	85	130	0	0	0	33.9
18	UNCAS	454	9	38	4	15	121	187	0	1	0	41.4
19	UNCAS	483	9	30	12	14	134	199	0	0	0	41.2
20	ARDROSSAN	398	6	33	8	12	96	155	1	0	0	38.9
21	FULTONVALE	257	1	27	5	3	75	111	0	0	1	43.6
22	WYE	406	3	30	8	15	106	162	0	0	0	39.9
23	FULTONVALE	412	4	32	14	11	100	161	0	0	0	39.1
24	FULTONVALE	313	5	17	9	4	94	129	0	0	0	41.2
25	FULTONVALE	426	7	31	10	9	124	181	0	0	0	42.5
26	FULTONVALE	434	10	31	4	12	99	156	1	0	0	35.9
27	UNCAS	471	0	30	13	11	104	158	0	0	0	33.5
28	DEVILLE	519	9	32	14	12	104	171	3	0	0	32.9
29	MINISTIK	439	3	43	13	11	111	181	0	0	0	41.2
30	SOUTH COOKING LAKE	600	7	55	18	21	158	259	0	1	0	43.3
31	SOUTH COOKING LAKE	599	6	46	26	14	180	272	0	0	0	45.4
32	SOUTH COOKING LAKE	494	8	35	11	9	133	196	1	0	0	39.7
33	SOUTH COOKING LAKE	537	11	32	15	6	117	181	1	0	0	33.7
34	COLCHESTER	592	8	63	7	17	191	286	0	0	0	48.3
35	COLCHESTER	348	3	19	0	8	125	155	0	0	0	44.5
36	COLCHESTER	472	3	34	10	6	136	189	0	0	0	40.0
37	WHITECROFT	407	10	24	5	7	123	169	0	0	0	41.5
38	WHITECROFT	478	5	46	9	11	134	205	0	0	0	42.9
39/42	WHITECROFT/SHERWOOD PARK C.C. ESTATES	493	8	48	19	15	134	224	0	0	1	45.6
40	COLCHESTER	423	3	33	5	8	84	133	0	0	0	31.4
41	FOUNTAIN CREEK	563	4	26	6	4	92	132	0	0	0	23.4
43	WHITECROFT	621	3	51	7	5	203	269	0	1	1	43.6
44	REGENCY PARK	697	10	50	9	15	182	266	0	0	0	38.2
45	THE RIDGE CENTRAL	630	4	48	10	7	182	251	0	0	0	39.8
46	THE RIDGE EAST	289	1	27	7	4	107	146	0	0	0	50.5
47	THE RIDGE NORTH	152	2	23	4	2	79	110	0	0	0	72.4
48	THE RIDGE NORTH CENTRAL	596	10	72	9	17	199	307	0	0	0	51.5
49	FOXBORO SOUTH	452	2	30	9	18	94	153	3	0	0	33.8
50/51	FOXBORO SOUTH EAST/FOXBORO NORTH	377	4	34	3	6	86	133	0	0	0	35.3
52	FOXBORO	470	6	46	10	12	120	194	0	0	0	41.3
53	FOXHAVEN SOUTH	538	3	56	13	18	104	194	0	0	0	36.1

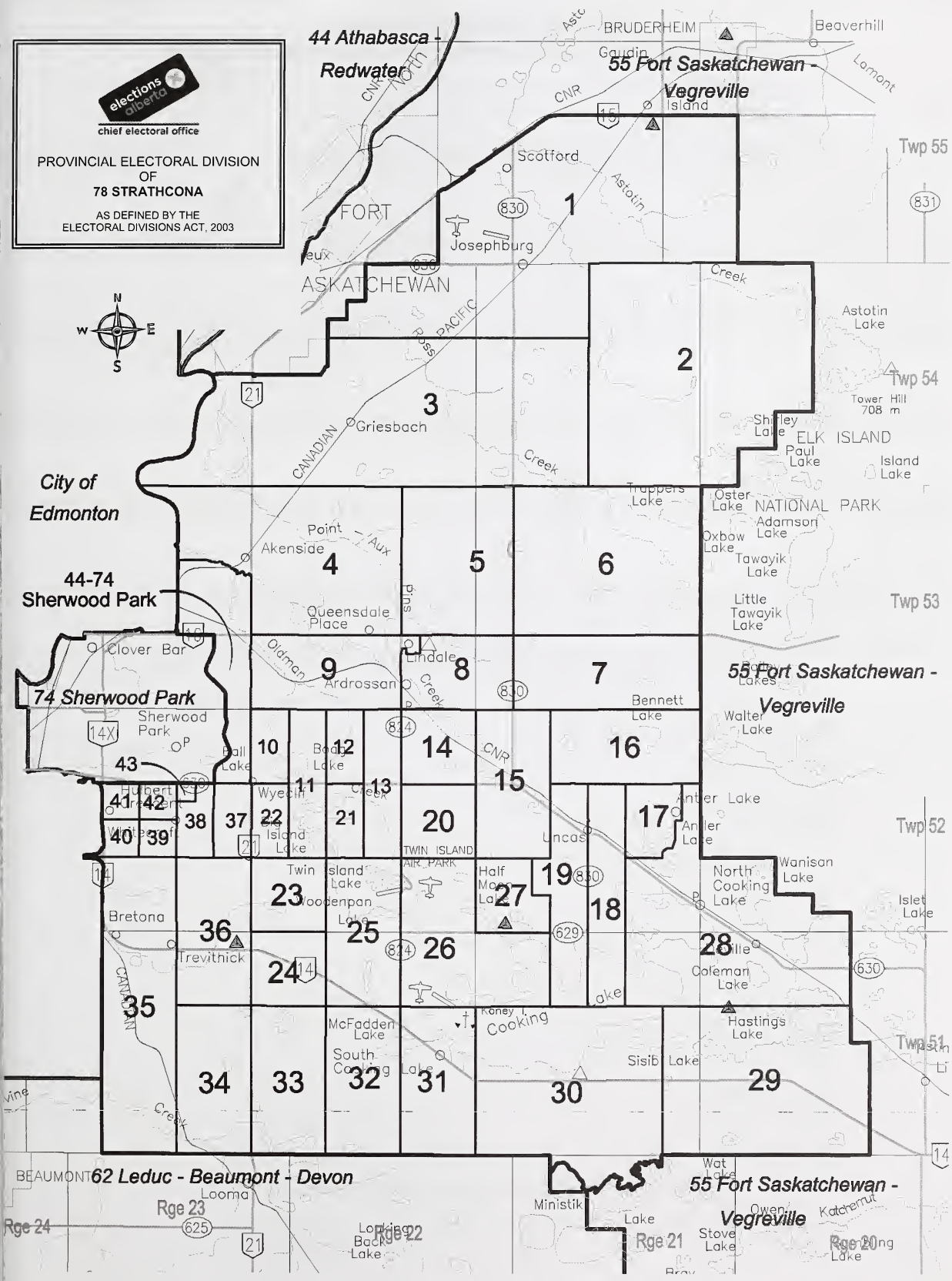
elections alberta
chief electoral office
PROVINCIAL ELECTORAL DIVISION
OF
78 STRATHCONA
AS DEFINED BY THE
ELECTORAL DIVISIONS ACT, 2003
44 Athabasca - Redwater
55 Fort Saskatchewan - Vegreville
City of Edmonton
44-74 Sherwood Park
74 Sherwood Park
55 Fort Saskatchewan - Vegreville
62 Leduc - Beaumont - Devon
55 Fort Saskatchewan - Vegreville
BRUDERHEIM
Beaverhill
Gaudin
Island
Scotford
Josephburg
FORT
ASKATCHEWAN
Astotin Lake
Tower Hill 708 m
ELK ISLAND
NATIONAL PARK
Griesbach
Akenside
Point Aux
Queensdale Place
Clover Bar
Lindale
Ardrossan
Sherwood Park
Bennett Lake
Walter Lake
Little Tawayik Lake
Tawayik Lake
Oxbow Lake
Adamson Lake
Oster Lake
Trappers Lake
Shirley Lake
Paul Lake
Island Lake
Amber Lake
Wanisan Lake
North Cooking Lake
Islet Lake
Bretona
Trevithick
Twin Island Lake
Woodenpan Lake
TWIN ISLAND AIR PARK
Half Moon Lake
Lucas
Coleman Lake
Hastings Lake
Sisib Lake
McFadden Lake
South Cooking Lake
Koney Cooking Lake
Ministik Lake
Stove Lake
Looma
Twp 55
Twp 54
Twp 53
Twp 52
Twp 51
Rge 24
Rge 23
Rge 22
Rge 21
Rge 20
1
2
3
4
5
6
7
8
9
10
11
12
13
14
15
16
17
18
19
20
21
22
23
24
25
26
27
28
29
30
31
32
33
34
35
36
37
38
39
40
41
42
43

Electoral Division of Strathcona
General Election Statement of Official Results - March 3, 2008

POLL NUMBER	NAME OF POLL	NAMES ON LIST	GORDON BARRETT SC	JON FRIEL LIB	KATE HARRINGTON AG	DENNY HOLMWOOD NDP	DAVE QUEST PC	V	S	D	R	% VOTER TURNOUT
54	FOXHAVEN	450	2	41	5	3	126	177	0	0	0	39.3
55	HERITAGE HILLS CENTRAL	542	3	40	3	12	154	212	0	0	0	39.1
56	HERITAGE HILLS EAST	608	6	37	9	8	182	242	0	0	7	41.0
57	HERITAGE HILLS	643	8	59	10	12	145	234	0	0	1	36.5
58	HERITAGE HILLS NORTH	631	1	49	13	7	194	264	0	0	0	41.8
59	CLARKDALE MEADOWS EAST	533	5	62	26	11	128	232	0	0	0	43.5
60	CLARKDALE MEADOWS	489	6	70	12	15	154	257	1	1	0	52.8
61	CLARKDALE MEADOWS CENTRAL	432	3	50	12	8	129	202	0	0	0	46.8
62	CLARKDALE EAST	574	2	41	13	10	166	232	3	3	1	41.1
63	CLARKDALE	584	4	74	8	11	161	258	0	0	1	44.3
64	DAVIDSON CREEK SOUTH	605	6	74	16	20	130	246	1	0	0	40.7
65	DAVIDSON CREEK	529	7	40	13	16	121	197	1	0	0	37.2
66	DAVIDSON CREEK CENTRAL	580	2	52	4	7	154	219	1	0	0	37.8
67	DAVIDSON CREEK EAST	508	6	40	13	7	103	169	1	0	0	33.3
68	SUMMERWOOD EAST	194	0	21	6	4	38	69	0	0	0	35.6
69	SUMMERWOOD CENTRAL	428	3	29	6	19	68	125	1	0	1	29.4
70/71	SUMMERWOOD NORTH/SUMMERWOOD	375	1	24	7	6	74	112	0	0	0	29.9
72	JUBILEE	324	3	14	7	12	67	103	1	0	0	31.8
73	JUBILEE EAST	223	3	17	7	19	35	81	1	0	0	36.3
74	LAKELAND VILLAGE	534	13	36	14	31	95	189	0	0	0	35.4
75	ADVANCE-SHERWOOD PARK		13	147	27	34	437	658	0	0	1	
76	ADVANCE-ARDROSSAN		6	26	8	18	135	193	0	0	0	
77	SPECIAL BALLOT		5	37	2	6	171	221	0	0	28	
	TOTAL	**35,232**	**415**	**2,995**	**763**	**911**	**9,951**	**15,035**	**28**	**7**	**52**	**42.8**

V=Valid Ballots **S=Spoiled Ballots** **D=Declined Ballots** **R=Rejected Ballots**

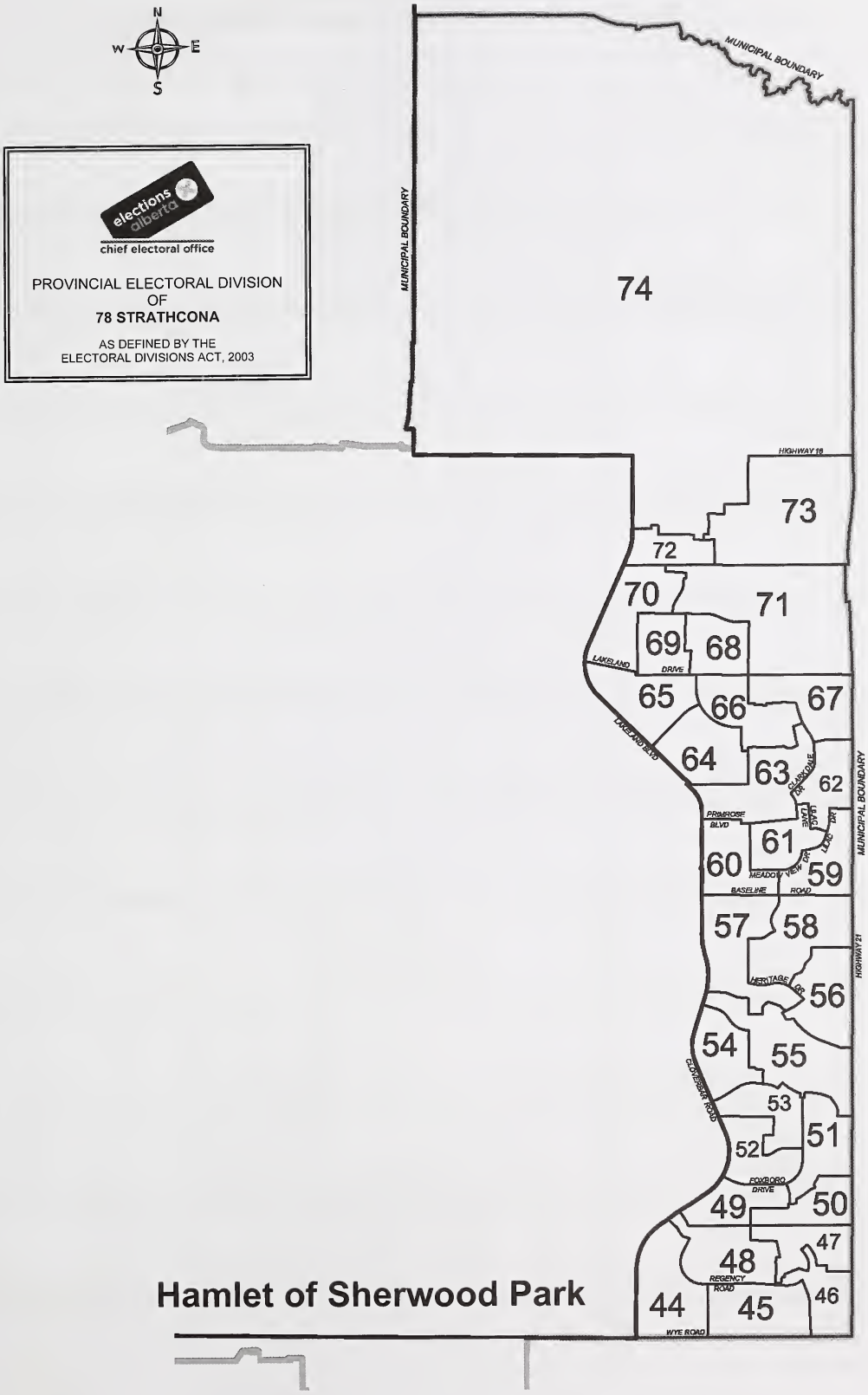
N
W
E
S
elections alberta
chief electoral office
PROVINCIAL ELECTORAL DIVISION
OF
78 STRATHCONA
AS DEFINED BY THE
ELECTORAL DIVISIONS ACT, 2003
MUNICIPAL BOUNDARY
MUNICIPAL BOUNDARY
MUNICIPAL BOUNDARY
HIGHWAY 18
HIGHWAY 21
74
73
72
70
71
69
68
LAKELAND DRIVE
65
66
67
LAKELAND BLVD
64
63
62
PRIMROSE BLVD
61
60
59
MEADOW VIEW DR
BASELINE ROAD
57
58
HERITAGE DR
56
54
55
CLOVERDALE ROAD
53
51
52
FOXBORO DRIVE
49
50
47
48
REGENCY ROAD
44
45
46
WYE ROAD
Hamlet of Sherwood Park

Electoral Division of Strathmore-Brooks
General Election Statement of Official Results - March 3, 2008

POLL NUMBER	NAME OF POLL	NAMES ON LIST	CHRIS BAYFORD AG	ARNO DOERKSEN PC	GERRY HART LIB	AMANDA H SHEHATA WAP	BRIAN STOKES NDP	V	S	D	R	% VOTER TURNOUT
1	REDLAND/ROSEBUD	408	8	69	16	15	5	113	0	0	1	27.9
2	ROCKYFORD	525	9	170	18	34	7	238	1	0	2	45.7
3	DALUM	270	7	107	11	7	1	133	0	0	0	49.3
4	GEM	226	1	117	3	5	0	126	0	0	1	56.2
5	HUSSAR	609	4	174	8	12	1	199	0	0	0	32.7
6	STANDARD	553	9	254	20	22	6	311	2	0	0	56.2
7	STRATHMORE RURAL NE	572	11	179	10	32	8	240	2	0	0	42.0
8	STRATHMORE SURROUNDING	459	3	140	8	22	3	176	3	0	0	38.3
9	ASPEN CREEK	676	8	192	37	16	7	260	0	0	0	38.5
10	DOWNTOWN SOUTH	529	6	67	17	16	4	110	0	0	0	20.8
11	WESTMOUNT	825	10	187	42	27	14	280	0	0	0	33.9
12	STRATHMORE LAKES	143	1	42	13	11	2	69	0	0	0	48.3
13	DOWNTOWN NORTH	618	8	88	13	12	6	127	0	0	0	20.6
14	THORCLIFF	510	8	98	26	10	9	151	0	0	0	29.6
15	STRATHMORE PARKWOOD	472	3	86	25	19	5	138	0	0	0	29.2
16	GREENMEADOWS	553	9	107	20	11	9	156	0	0	0	28.2
17	BRENTWOOD	573	6	94	20	15	8	143	0	0	0	25.0
18	MAPLEWOOD	676	7	142	31	24	16	220	0	0	0	32.5
19	STRATHMORE-HILLVIEW	644	3	154	26	18	5	206	0	0	0	32.0
20	STRAHAVEN HEIGHTS	387	5	73	17	19	6	120	0	0	0	31.0
21	STRATHFORD	492	5	91	20	14	3	133	0	0	1	27.2
22	STRATHCONA	563	8	92	29	11	9	149	0	0	0	26.5
23	HILLVIEW SOUTH	363	5	80	31	14	6	136	0	0	2	38.0
24	HILLVIEW NORTH	536	5	108	24	12	5	154	0	0	0	28.7
25	LYALTA	636	13	155	14	33	6	221	0	0	0	34.7
26	CARSELAND RURAL	478	9	149	22	17	3	200	0	0	0	41.8
27	CARSELAND TOWN	537	14	99	16	23	11	163	0	0	0	30.4
28	NAMAKA	523	13	137	13	26	4	193	0	0	0	36.9
29	GLEICHEN	615	8	160	29	18	9	224	0	0	1	36.6
30	BASSANO RURAL	444	2	121	9	2	1	135	0	0	0	30.4
31	BASSANO WEST	453	5	162	14	7	3	191	0	0	0	42.2
32	BASSANO EAST	542	6	133	10	15	7	171	0	0	1	31.7
33	ROSEMARY-RURAL	351	3	138	1	11	3	156	0	0	0	44.4
34	ROSEMARY-TOWN	252	3	85	5	8	1	102	0	0	0	40.5
35	DUCHESS RURAL	409	3	123	1	18	1	146	0	0	0	35.7
36	DUCHESS	640	8	150	18	17	5	198	0	0	0	30.9
37	PATRICIA	338	2	112	2	8	1	125	1	0	0	37.0
38	TILLEY NORTH	322	2	63	8	15	3	91	2	0	0	28.3
39	BROOKS RURAL NORTH EAST	383	6	93	3	14	2	118	0	0	0	30.8
40	BROOKS RURAL NORTH	414	1	91	5	7	4	108	0	0	0	26.1
41	CASSILS	265	4	104	4	4	0	116	0	0	0	43.8
42	UPLANDS WEST	679	3	43	6	9	0	61	1	0	0	9.0
43	UPLANDS EAST	397	0	63	5	5	4	77	0	0	2	19.9
44	LAKE STAFFORD NORTH	490	1	23	1	3	3	31	0	0	0	6.3
45	PRAIRE MEADOWS	588	5	99	17	7	5	133	0	0	1	22.8
46	GARROW	508	2	60	7	7	1	77	0	0	0	15.2
47	FAIRVIEW	325	2	54	4	4	1	65	0	0	0	20.0
48	KELLINGTON-LU-DOR	394	2	78	22	7	3	112	0	0	1	28.7
49	PARKLAND	509	2	100	17	11	2	132	0	0	0	25.9
50	GREENBROOK	463	3	63	10	11	6	93	0	0	0	20.1
51	SUTHERLAND	587	1	30	6	4	2	43	0	0	1	7.5

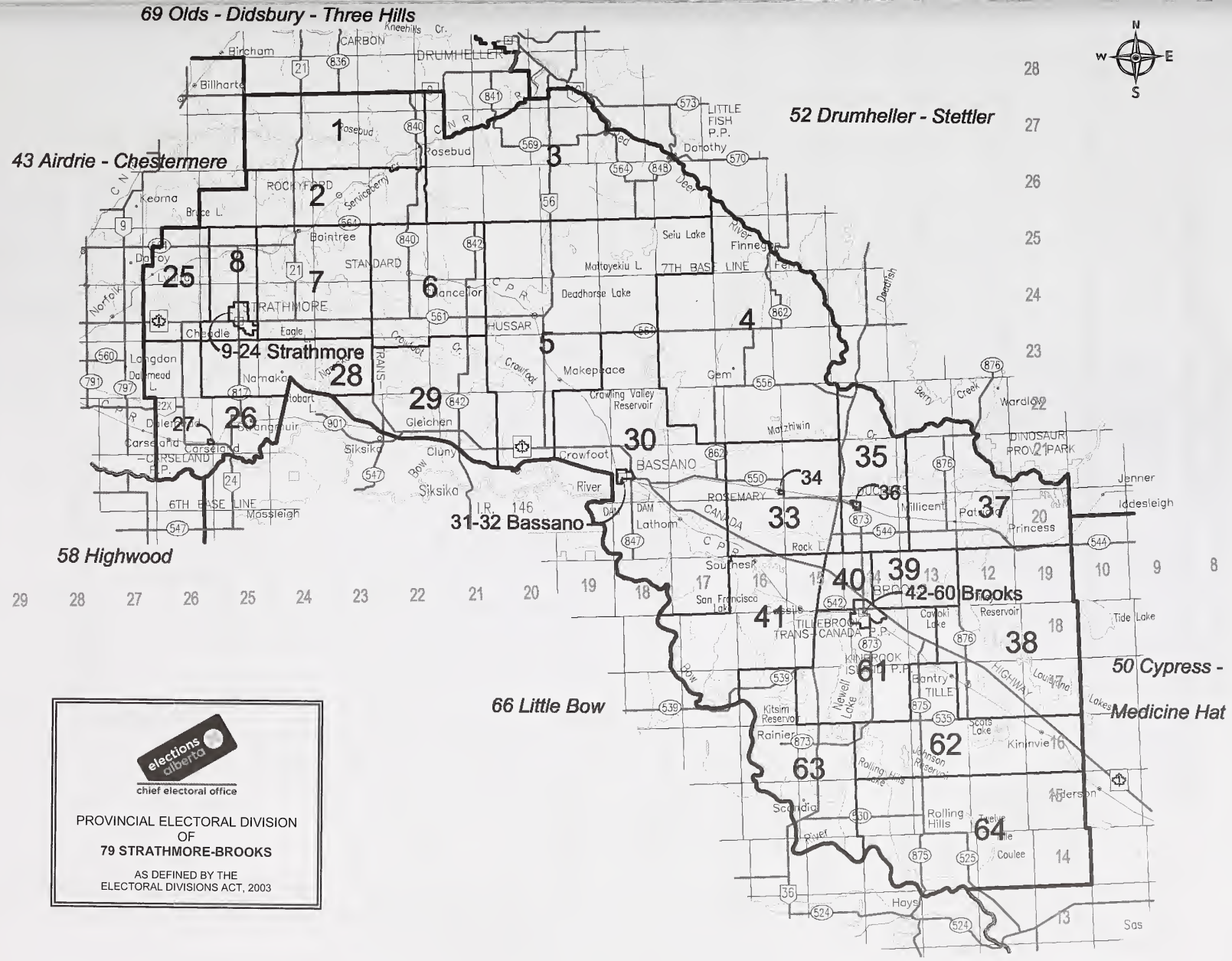
69 Olds - Didsbury - Three Hills
52 Drumheller - Stettler
43 Airdrie - Chestermere
9-24 Strathmore
31-32 Bassano
42-60 Brooks
58 Highwood
66 Little Bow
50 Cypress - Medicine Hat
chief electoral office
PROVINCIAL ELECTORAL DIVISION
OF
79 STRATHMORE-BROOKS
AS DEFINED BY THE
ELECTORAL DIVISIONS ACT, 2003

Electoral Division of Strathmore-Brooks
General Election Statement of Official Results - March 3, 2008

POLL NUMBER	NAME OF POLL	NAMES ON LIST	CHRIS BAYFORD AG	ARNO DOERKSEN PC	GERRY HART LIB	AMANDA H SHEHATA WAP	BRIAN STOKES NDP	V	S	D	R	% VOTER TURNOUT
52	EASTBROOK	541	4	58	7	7	4	80	1	0	0	14.8
53	BROOKS CENTRE	490	6	49	8	5	2	70	0	1	0	14.5
54	GRIFFIN PARK	531	2	71	11	8	4	96	0	0	0	18.1
55	WESTBROOK	522	2	75	12	8	1	98	0	0	1	19.0
56	WESTEND	519	5	63	9	13	4	94	0	0	0	18.1
57	INGRAM	505	2	33	9	3	5	52	0	0	0	10.3
58	CHARLESWORTH	577	4	77	11	13	6	111	0	0	0	19.2
59	INGRAM PARK	491	5	67	12	5	2	91	0	0	0	18.5
60	BROOKS EAST END	579	11	86	11	14	4	126	0	0	0	21.8
61	SOUTH BROOKS	642	6	130	17	15	2	170	0	0	0	26.5
62	TILLEY	255	2	85	3	9	4	103	0	0	0	40.4
63	RAINIER/SCANDIA	406	1	117	8	23	1	150	0	0	0	36.9
64	ROLLING HILLS	345	12	121	12	18	4	167	0	0	0	48.4
65	ADVANCE-BASSANO		1	49	3	6	2	61	0	0	0	
66	ADVANCE-STRATHMORE		10	251	43	26	12	342	1	0	0	
67	ADVANCE-BROOKS		6	321	24	33	3	387	0	0	0	
68	MOBILE-BASSANO/BROOKS		1	115	6	4	5	131	0	0	1	
69	MOBILE-BROOKS		7	80	12	8	3	110	1	0	2	
70	MOBILE-STRATHMORE		3	115	14	5	6	143	2	0	0	
71	SPECIAL BALLOT		0	61	5	3	3	72	0	0	18	
	TOTAL	**31,127**	**362**	**7,623**	**991**	**935**	**313**	**10,224**	**17**	**1**	**36**	**33.0**

V=Valid Ballots **S=Spoiled Ballots** **D=Declined Ballots** **R=Rejected Ballots**

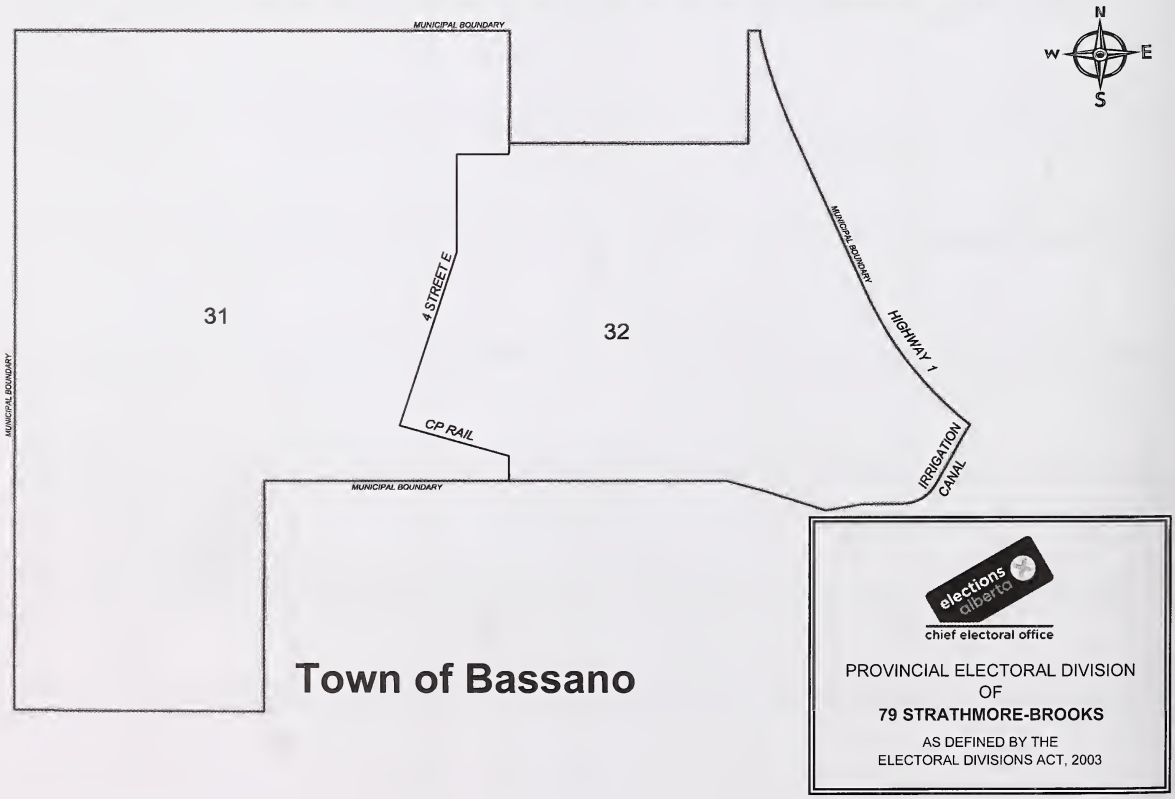

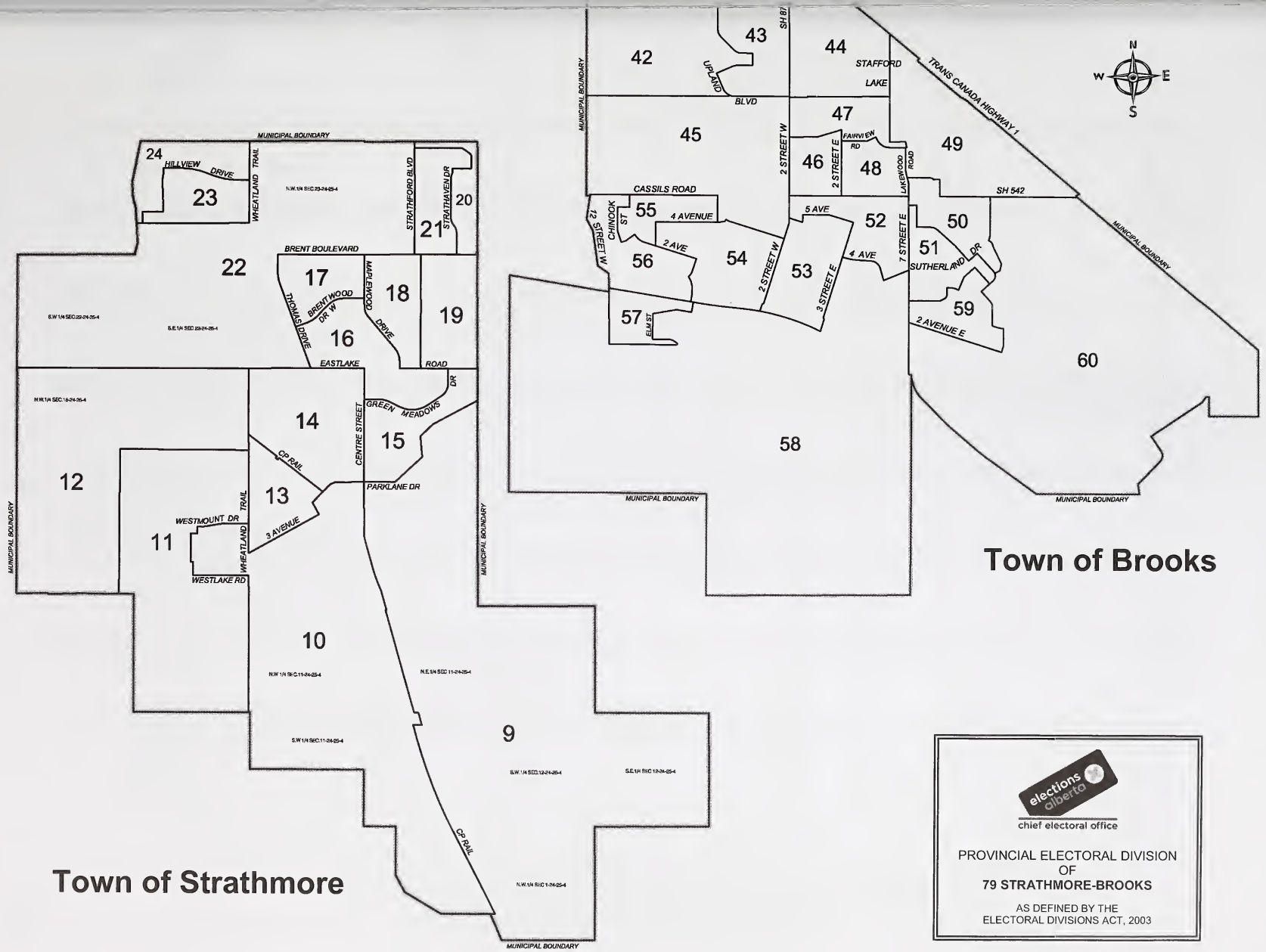
Town of Strathmore
Town of Brooks
MUNICIPAL BOUNDARY
HILLVIEW DRIVE
WHEATLAND TRAIL
STRATHFORD BLVD
STRATHAVEN DR
BRENT BOULEVARD
THOMAS DRIVE
BRENTWOOD DR W
MAPLEWOOD DRIVE
EASTLAKE ROAD
GREEN MEADOWS DR
CENTRE STREET
CP RAIL
PARKLANE DR
WESTMOUNT DR
3 AVENUE
WESTLAKE RD
UPLAND BLVD
STAFFORD LAKE
TRANS CANADA HIGHWAY 1
FAIRVIEW RD
2 STREET W
2 STREET E
LAKEWOOD ROAD
CASSILS ROAD
SH 542
CHINOOK ST
12 STREET W
4 AVENUE
2 AVE
5 AVE
4 AVE
7 STREET E
SUTHERLAND DR
3 STREET E
ELM ST
2 AVENUE E
N
S
E
W
elections alberta
chief electoral office
PROVINCIAL ELECTORAL DIVISION
OF
79 STRATHMORE-BROOKS
AS DEFINED BY THE
ELECTORAL DIVISIONS ACT, 2003

Electoral Division of Vermilion-Lloydminster
General Election Statement of Official Results - March 3, 2008

POLL NUMBER	NAME OF POLL	NAMES ON LIST	NGAIO HOTTE AG	WENDY MYSHAK NDP	ROBERT SAWATZKY LIB	LLOYD SNELGROVE PC	V	S	D	R	% VOTER TURNOUT
1	RANFURLY	246	10	11	6	80	107	1	0	0	43.5
2	VIKING RURAL	426	7	12	3	159	181	0	0	3	43.2
3	VIKING NORTH & EAST	386	2	8	6	117	133	0	0	0	34.5
4	VIKING SOUTH & WEST	396	5	11	12	129	157	0	0	0	39.6
5	KINSELLA	193	4	1	5	81	91	0	0	0	47.2
6	INNISFREE	449	17	14	26	175	232	0	0	0	51.7
7	MINBURN	321	3	7	11	93	114	0	0	0	35.5
8	MANNVILLE RURAL	407	11	14	18	129	172	0	0	1	42.5
9	MANNVILLE	550	9	8	23	182	222	0	0	1	40.5
10	VERMILION NORTH WEST	296	3	4	10	118	135	0	0	0	45.6
11	VERMILION SOUTH	304	8	10	13	103	134	0	0	0	44.1
12	VERMILION SOUTH EAST	379	4	6	8	121	139	2	0	0	36.7
13	VERMILION-RURAL NORTHEAST	339	8	10	11	143	172	0	0	0	50.7
14	CLANDONALD	276	6	6	19	147	178	0	0	0	64.5
15	DEWBERRY	364	8	4	9	69	90	0	0	0	24.7
16	ISLAY	319	12	3	9	88	112	0	0	0	35.1
17	KITSCOTY	539	7	8	18	153	186	0	0	0	34.5
18	KITSCOTY RURAL	329	4	4	12	126	146	0	0	0	44.4
19	PARADISE VALLEY	373	5	8	9	147	169	0	0	0	45.3
20	MCLAUGHLIN	241	1	5	7	86	99	0	0	0	41.1
21	LLOYDMINSTER-RURAL SOUTH	350	2	6	5	85	98	0	0	0	28.0
22	LLOYDMINSTER-RURAL WEST	469	2	1	17	143	163	0	0	0	34.8
23	MARWAYNE-RURAL	273	7	5	9	97	118	0	0	0	43.2
24	MARWAYNE	355	6	8	10	123	147	0	0	1	41.7
25	LEA PARK	266	3	0	2	51	56	0	0	0	21.1
26	TULLIBY LAKE	238	14	5	6	59	84	1	0	0	35.3
27	STREAMSTOWN	441	9	6	16	137	168	0	0	0	38.1
28	LLOYDMINSTER BLACKFOOT	394	3	1	7	90	101	0	0	0	25.6
29	VERMILION AIRPORT	485	7	9	16	104	136	0	0	0	28.0
30	VERMILION STEWART CRES.	565	8	12	13	127	160	0	0	0	28.3
31	VERMILION EAST	409	12	6	16	112	146	0	0	0	35.7
32	VERMILION SOUTH	344	4	9	6	45	64	0	0	0	18.6
33	VERMILION CENTER EAST	537	6	14	16	161	197	1	0	0	36.7
34	VERMILION CENTER WEST	457	8	15	25	118	166	0	0	0	36.3
35	VERMILION WEST	606	14	14	25	191	244	0	0	2	40.6

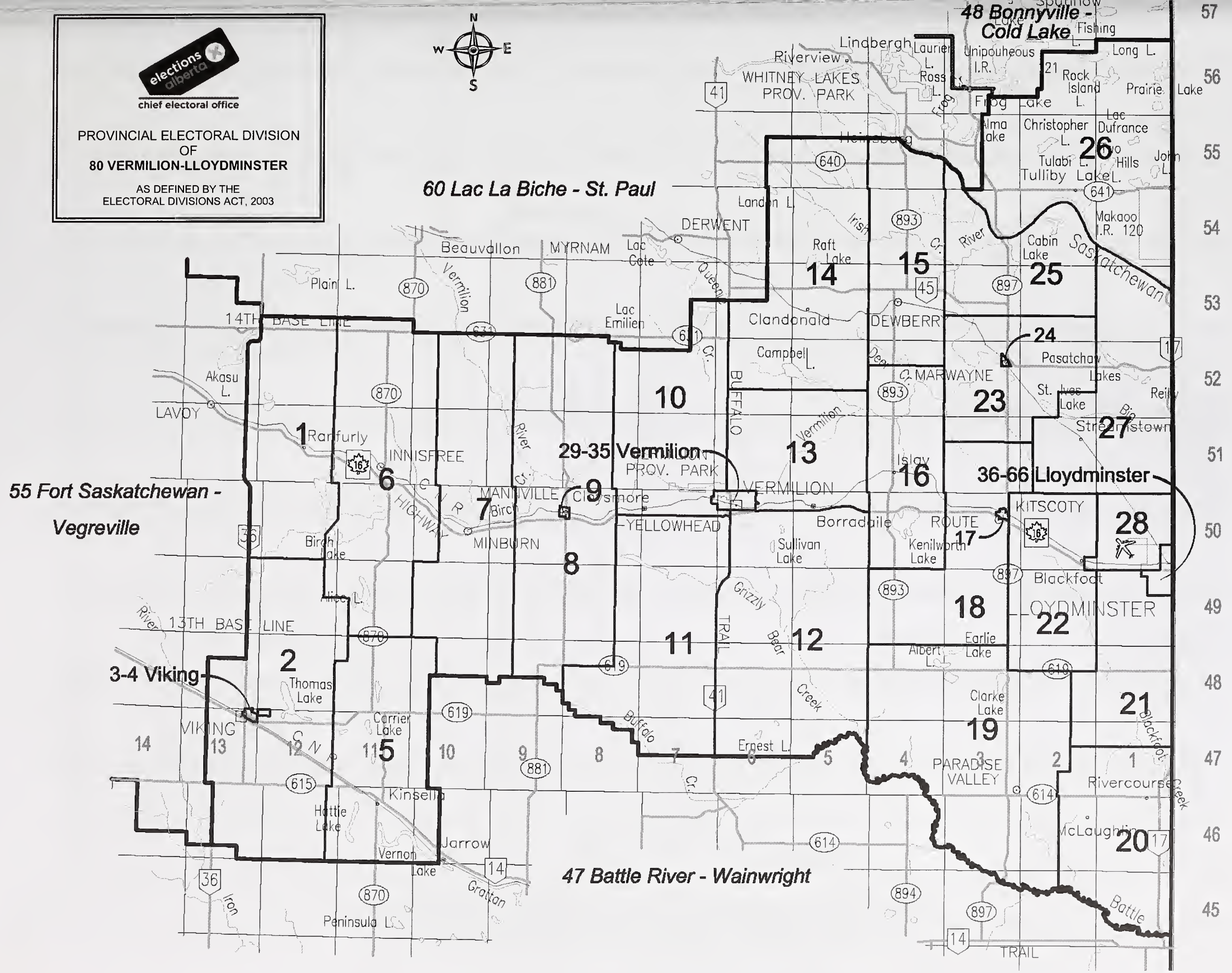

elections alberta
chief electoral office
PROVINCIAL ELECTORAL DIVISION
OF
80 VERMILION-LLOYDMINSTER
AS DEFINED BY THE
ELECTORAL DIVISIONS ACT, 2003
N
W
E
S
48 Bonnyville - Cold Lake
60 Lac La Biche - St. Paul
55 Fort Saskatchewan - Vegreville
47 Battle River - Wainwright
29-35 Vermilion
36-66 Lloydminster
3-4 Viking
VERMILION
LLOYDMINSTER
KITSCOTY
MARWAYNE
DEWBERRY
DERWENT
MYRNAM
INNISFREE
MANNVILLE
MINBURN
VIKING
LAVOY
PARADISE VALLEY
WHITNEY LAKES PROV. PARK
VERMILION PROV. PARK
YELLOWHEAD
BUFFALO TRAIL
14TH BASE LINE
13TH BASE LINE

Electoral Division of Vermilion-Lloydminster
General Election Statement of Official Results - March 3, 2008

POLL NUMBER	NAME OF POLL	NAMES ON LIST	NGAIO HOTTE AG	WENDY MYSHAK NDP	ROBERT SAWATZKY LIB	LLOYD SNELGROVE PC	V	S	D	R	% VOTER TURNOUT
36	LLOYD NORTH	506	1	3	7	31	42	0	0	0	8.3
37	PIONEER LODGE	458	4	13	8	80	105	1	0	0	22.9
38	LLOYD HIGHWAY NW	531	2	6	12	119	139	0	0	1	26.4
39	LLOYD HIGHWAY CENTER	442	4	2	11	79	96	0	0	0	21.7
40	LLOYD HIGHWAY NE	388	1	8	8	65	82	1	0	0	21.1
41	LLOYD MERIDIAN NORTH	587	3	15	18	88	124	0	0	0	21.1
42	LLOYD MERIDIAN SOUTH	519	8	7	19	148	182	0	0	0	35.1
43	LLOYD 36 ST NORTH	442	3	10	16	78	107	0	0	0	24.2
44	LLOYD HIGHWAY SOUTH	535	4	2	18	70	94	0	0	1	17.8
45	LLOYD 57 AVE WEST	367	3	5	4	83	95	0	0	0	25.9
46	LLOYD 59 AVE EAST	460	9	2	11	64	86	0	0	0	18.7
47	LLOYD RINGROAD	387	4	7	11	55	77	0	0	0	19.9
48	LLOYD ST. JOE'S	293	2	5	11	39	57	0	0	1	19.8
49	LLOYD MESSUM LAKE	504	7	6	19	62	94	0	0	0	18.7
50	LLOYD 36 STREET SOUTH	477	2	11	11	81	105	1	0	0	22.0
51	LLOYD APPARTMENTS	837	1	7	3	19	30	0	0	0	3.6
52	LLOYD CEDAR BLOCK	379	2	4	7	33	46	0	0	0	12.1
53	LLOYD 27 STREET NORTH	347	7	5	13	64	89	0	0	1	25.9
54	LLOYD RINGROAD SOUTH	437	6	5	21	117	149	0	0	1	34.3
55	LLOYD SOUTH 25TH	574	2	5	9	90	106	0	0	0	18.5
56	LLOYD SOUTH	137	1	4	2	25	32	0	0	0	23.4
57	LLOYD COMMONWEALTH	178	0	0	4	32	36	0	0	0	20.2
58	LLOYD 57A AVENUE EAST	369	1	3	8	83	95	0	0	0	25.7
59	LLOYD COLLEGE	383	3	6	7	76	92	0	0	0	24.0
60	LLOYD COLLEGE SOUTH	645	0	3	10	85	98	0	1	0	15.3
61	LLOYD PARKLAND	409	3	1	6	66	76	1	0	0	18.6
62	LLOYD WEST	265	0	3	8	52	63	2	0	0	23.8
63	LLOYD HIGHWAY SOUTHWEST	331	0	1	5	70	76	4	0	0	23.0
64	LLOYD 66 AVENUE CONDOS	81	0	0	5	9	14	0	0	0	17.3
65	LLOYD 39 STREET NORTHWEST	313	2	1	9	37	49	0	0	0	15.7
66	LLOYD 35 STREET SOUTH	445	4	5	17	60	86	0	0	0	19.3
67	ADVANCE-LLOYDMINSTER		15	20	29	342	406	1	0	0	
68	ADVANCE-VIKING		2	2	2	66	72	0	0	0	
69	ADVANCE-VERMILION		12	22	30	232	296	0	0	0	
70	MOBILE-VIKING		3	8	4	59	74	0	0	0	

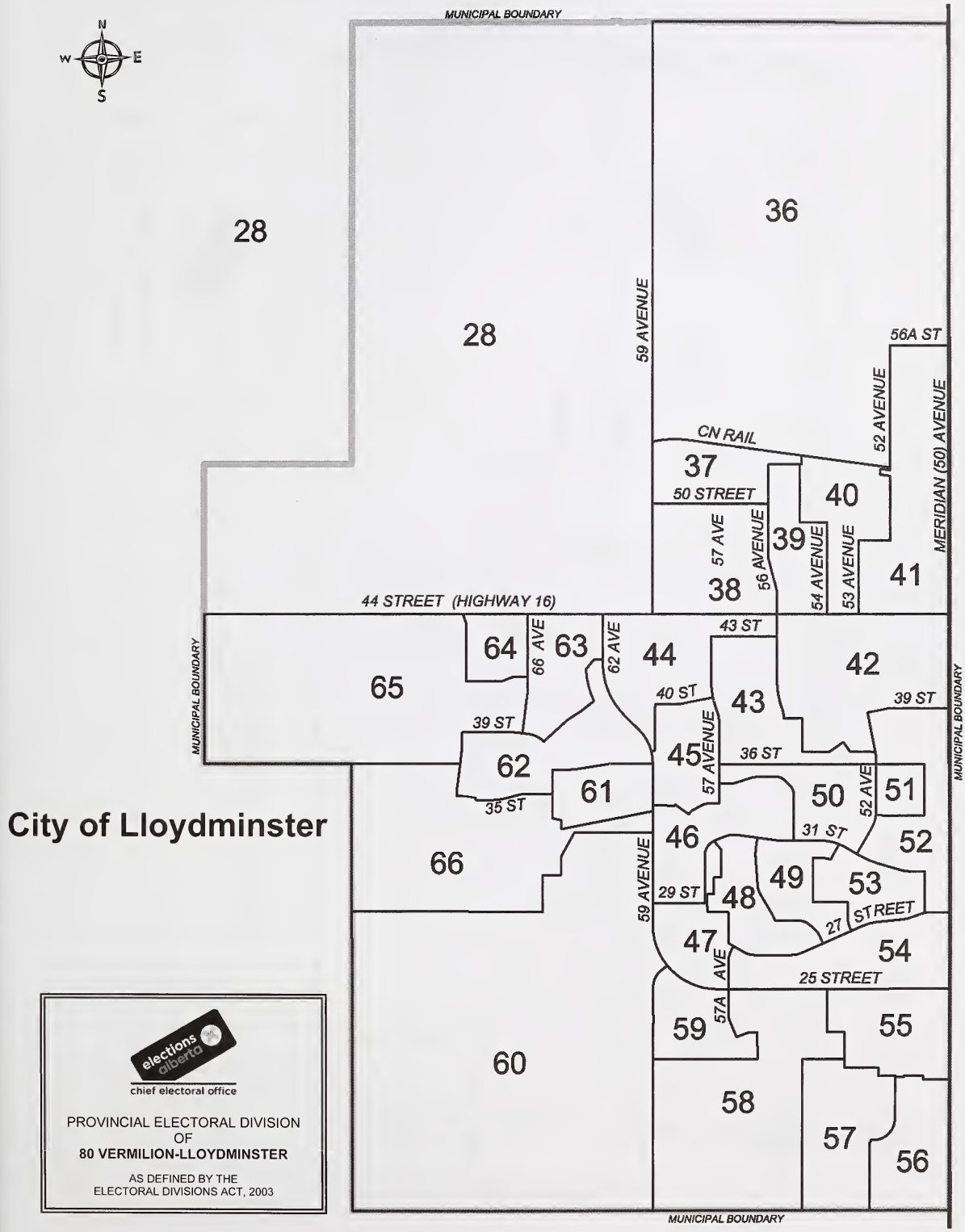
MUNICIPAL BOUNDARY
N
W
E
S
28
28
36
59 AVENUE
56A ST
52 AVENUE
MERIDIAN (50) AVENUE
CN RAIL
37
50 STREET
40
57 AVE
56 AVENUE
39
54 AVENUE
53 AVENUE
41
38
44 STREET (HIGHWAY 16)
43 ST
64
66 AVE
63
62 AVE
44
42
65
40 ST
43
39 ST
39 ST
MUNICIPAL BOUNDARY
MUNICIPAL BOUNDARY
62
45
57 AVENUE
36 ST
61
50
52 AVE
51
35 ST
31 ST
46
52
66
59 AVENUE
29 ST
48
49
53
27 STREET
47
54
57A AVE
25 STREET
59
55
60
58
57
56
MUNICIPAL BOUNDARY
City of Lloydminster
elections alberta
chief electoral office
PROVINCIAL ELECTORAL DIVISION
OF
80 VERMILION-LLOYDMINSTER
AS DEFINED BY THE
ELECTORAL DIVISIONS ACT, 2003

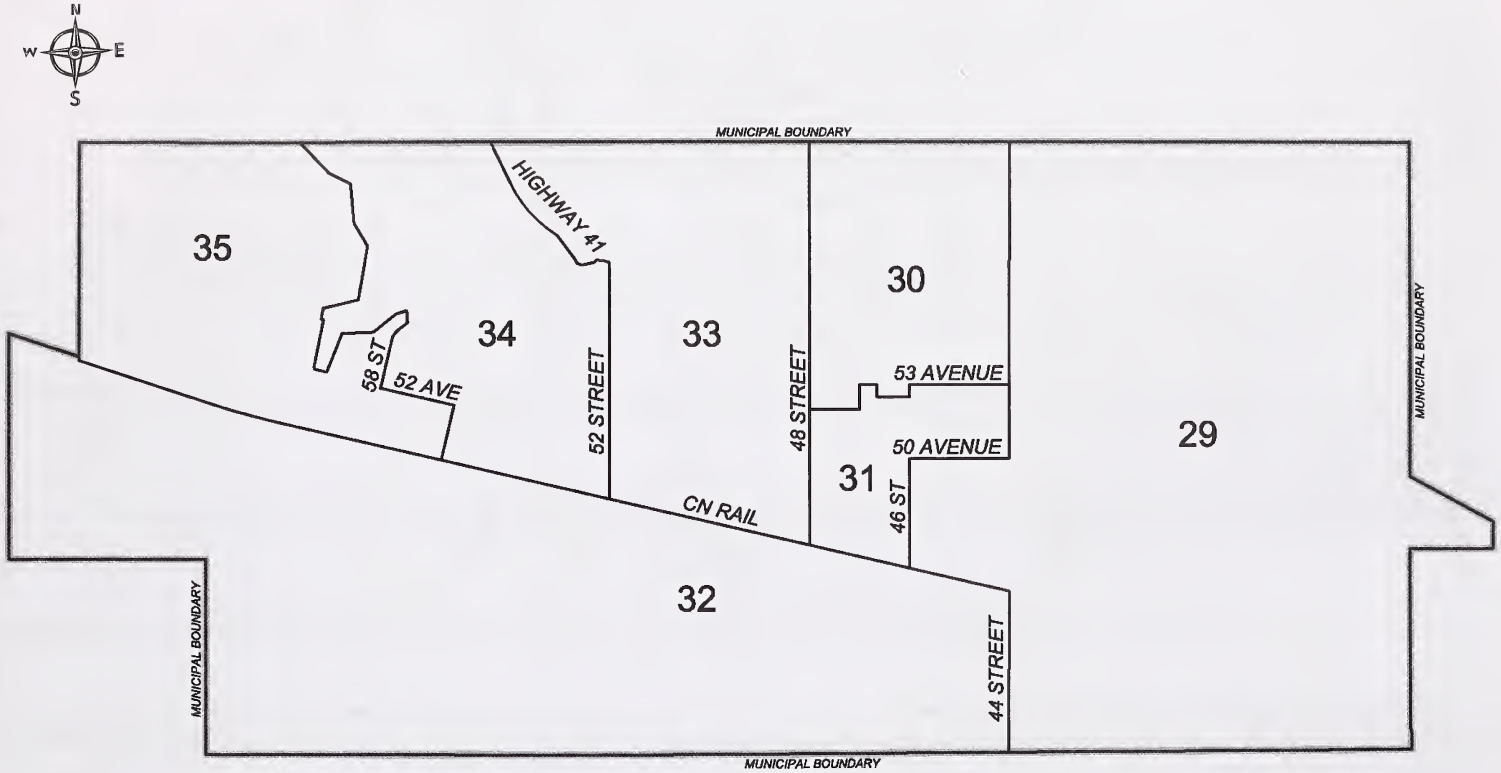

Town of Vermilion

elections alberta
chief electoral office

PROVINCIAL ELECTORAL DIVISION
OF
80 VERMILION-LLOYDMINSTER

AS DEFINED BY THE
ELECTORAL DIVISIONS ACT, 2003

Electoral Division of Vermilion-Lloydminster
General Election Statement of Official Results - March 3, 2008

POLL NUMBER	NAME OF POLL	NAMES ON LIST	NGAIO HOTTE AG	WENDY MYSHAK NDP	ROBERT SAWATZKY LIB	LLOYD SNELGROVE PC	V	S	D	R	% VOTER TURNOUT
71	MOBILE-ISLAY/MANNVILLE/VERMILION		2	6	10	78	96	0	0	0	
72	MOBILE-LLOYDMINSTER		0	3	4	16	23	0	0	0	
73	SPECIAL BALLOT		2	1	5	71	79	0	0	0	
	TOTAL	**26,348**	**364**	**482**	**826**	**7,013**	**8,685**	**16**	**1**	**13**	**33.0**

V=Valid Ballots S=Spoiled Ballots D=Declined Ballots R=Rejected Ballots

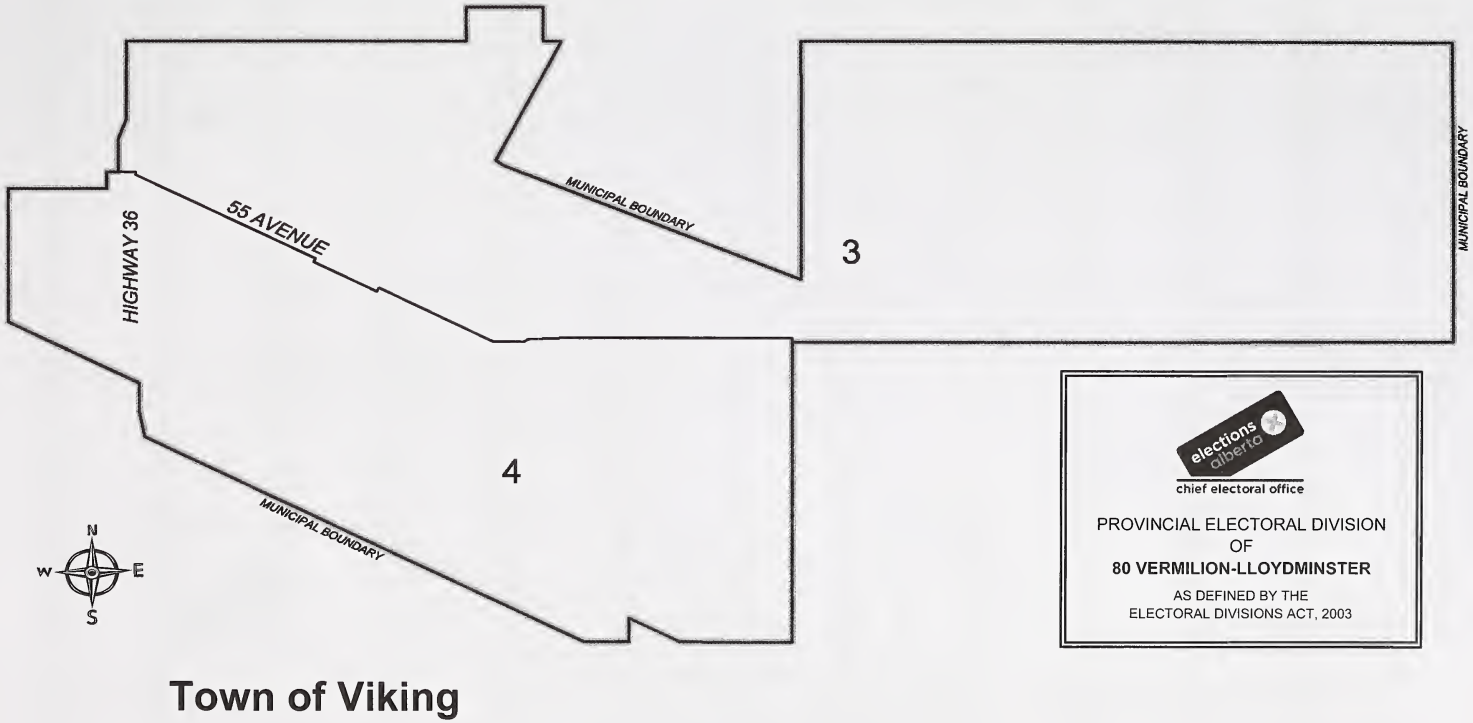

Town of Viking

Electoral Division of West Yellowhead
General Election Statement of Official Results - March 3, 2008

POLL NUMBER	NAME OF POLL	NAMES ON LIST	ROBIN CAMPBELL PC	EARLE CUNNINGHAM WAP	LISA HIGGERTY LIB	KEN KUZMINSKI NDP	SCOTT PICKETT AG	V	S	D	R	% VOTER TURNOUT
1	GRAND CACHE 1	507	56	2	58	6	5	127	0	0	0	25.0
2	GRAND CACHE 2	334	72	1	36	14	3	126	0	0	0	37.7
3	GRAND CACHE 3	310	68	0	29	10	3	110	1	0	0	35.5
4	GRAND CACHE 4	291	49	1	22	10	3	85	0	0	0	29.2
5	GRAND CACHE 5	358	50	1	31	14	2	98	0	0	0	27.4
6	GRAND CACHE 6	426	82	5	33	15	3	138	0	0	1	32.6
7	GRAND CACHE 7	323	64	2	36	13	0	115	0	0	0	35.6
8	HINTON RURAL	432	93	1	44	29	7	174	0	0	0	40.3
9	BRULE 9	116	34	5	8	5	3	55	0	0	0	47.4
10	JASPER 10	570	64	6	45	85	14	214	0	0	1	37.7
11	JASPER 11	632	81	2	74	74	10	241	0	0	0	38.1
12	JASPER 12	417	32	2	23	45	4	106	0	0	0	25.4
13	JASPER 13	567	65	0	45	80	11	201	0	0	1	35.6
14	JASPER 14	368	40	3	31	48	8	130	0	0	0	35.3
15	JASPER 15	420	43	2	19	55	18	137	0	0	0	32.6
16	JASPER 16	304	13	0	11	6	7	37	0	0	0	12.2
17	HINTON 17	437	74	5	32	21	10	142	0	0	1	32.7
18	SUNSET MOBILE ESTATES 18	472	47	4	28	16	1	96	0	0	0	20.3
19	HINTON 19	322	55	4	25	8	8	100	0	0	0	31.1
20	HINTON 20	499	70	4	60	29	6	169	1	0	0	33.9
21	HINTON 21	407	39	6	36	14	11	106	0	0	0	26.0
22	HINTON 22	462	65	4	39	12	3	123	0	0	0	26.6
23	HINTON 23	322	84	3	38	7	4	136	0	0	0	42.2
24	HINTON 24	441	82	2	50	16	6	156	0	0	1	35.6
25	HINTON 25	363	51	1	41	18	6	117	0	0	0	32.2
26	HINTON-THOMPSON LAKE 26	644	116	11	62	17	4	210	1	0	0	32.6
27	HINTON VALLEY 27	278	30	3	18	3	3	57	0	0	0	20.5
28	HINTON VALLEY CENTRE	270	47	1	22	6	1	77	0	0	0	28.5
29	HINTON 29	321	32	0	17	12	1	62	0	0	0	19.3
30	HINTON 30	288	67	6	26	12	3	114	0	0	0	39.6
31	HINTON 31	333	50	2	30	10	2	94	1	0	0	28.2
32	HINTON 32	327	48	7	26	6	5	92	0	0	0	28.1
33	HINTON VALLEY OBED	372	40	6	20	15	4	85	0	0	0	22.8
34	HINTON VALLEY EAST	182	33	2	4	7	0	46	0	0	0	25.3
35	HINTON VALLEY	542	100	7	37	21	1	166	0	0	0	30.6
36	NORTH ROAD	354	98	11	23	13	5	150	0	0	0	42.4
37	DROSTON	425	118	6	25	15	4	168	0	0	0	39.5
38	EDSON RIVER	328	119	10	25	11	1	166	0	0	0	50.6
39	MARLBORO	309	60	5	21	14	3	103	1	0	0	33.3
40	BICKERDIKE	381	74	5	21	13	6	119	0	0	0	31.2
41	EDSON 41	558	118	15	32	12	7	184	0	0	0	33.0
42	EDSON 42	425	44	5	14	8	1	72	0	0	0	16.9
43	EDSON 43	386	70	10	13	3	4	100	0	0	0	25.9
44	EDSON 44	476	83	12	37	3	0	135	0	0	0	28.4
45	EDSON 45	550	46	6	18	6	7	83	0	0	0	15.1
46	EDSON 46	509	123	13	39	14	11	200	0	0	0	39.3
47	EDSON 47	526	87	9	37	11	2	146	0	0	0	27.8
48	EDSON 48	513	83	7	27	9	10	136	0	0	0	26.5
49	EDSON 49	471	86	13	26	16	4	145	0	0	1	31.0
50	EDSON 50	397	77	8	19	8	4	116	0	0	0	29.2
51	EDSON 51	526	75	8	31	7	4	125	0	0	0	23.8

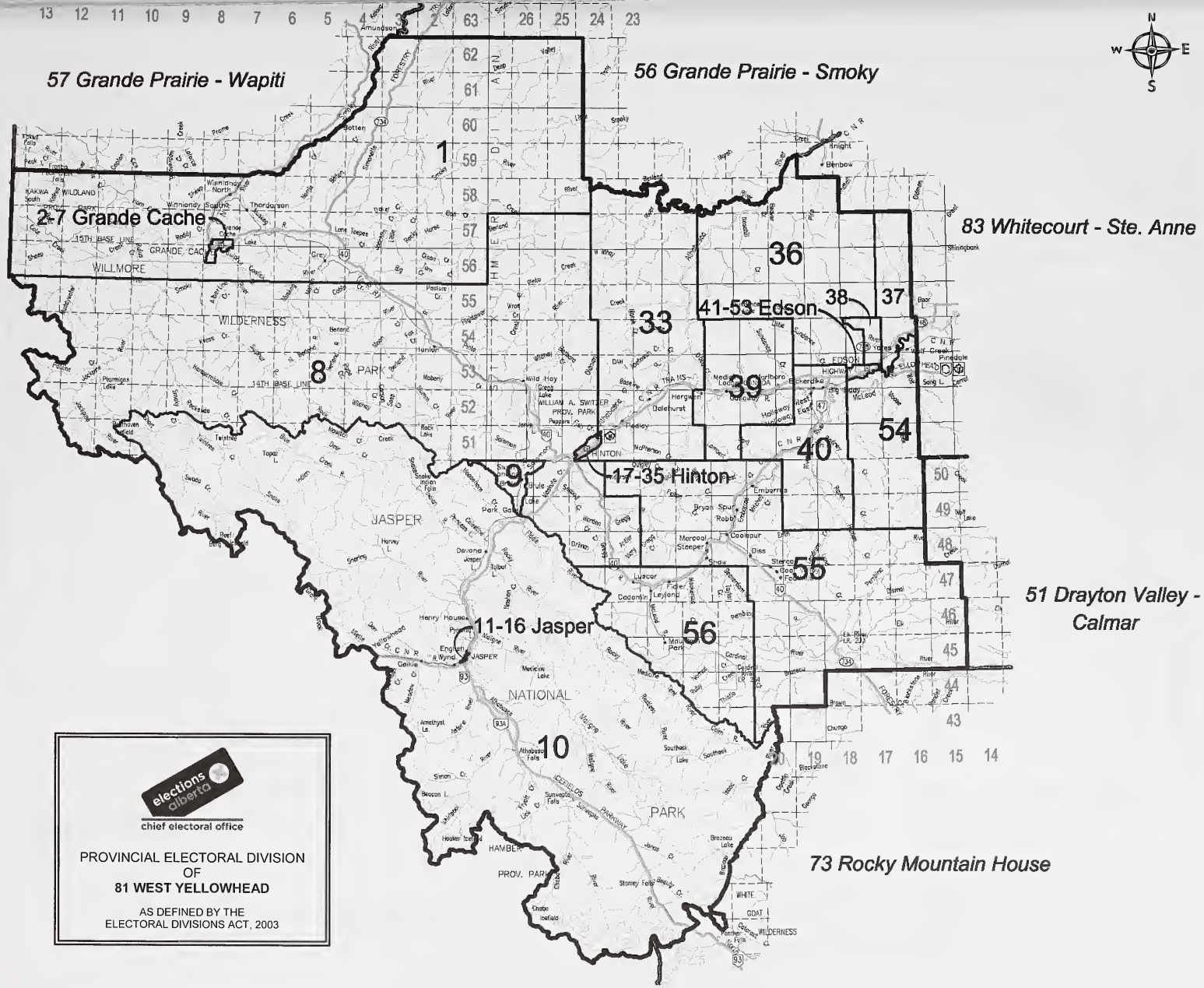
57 Grande Prairie - Wapiti
56 Grande Prairie - Smoky
83 Whitecourt - Ste. Anne
51 Drayton Valley - Calmar
73 Rocky Mountain House
2-7 Grande Cache
41-53 Edson
17-35 Hinton
11-16 Jasper
1
8
9
10
33
36
37
38
39
40
54
55
56
N
S
E
W
elections alberta
chief electoral office
PROVINCIAL ELECTORAL DIVISION
OF
81 WEST YELLOWHEAD
AS DEFINED BY THE
ELECTORAL DIVISIONS ACT, 2003

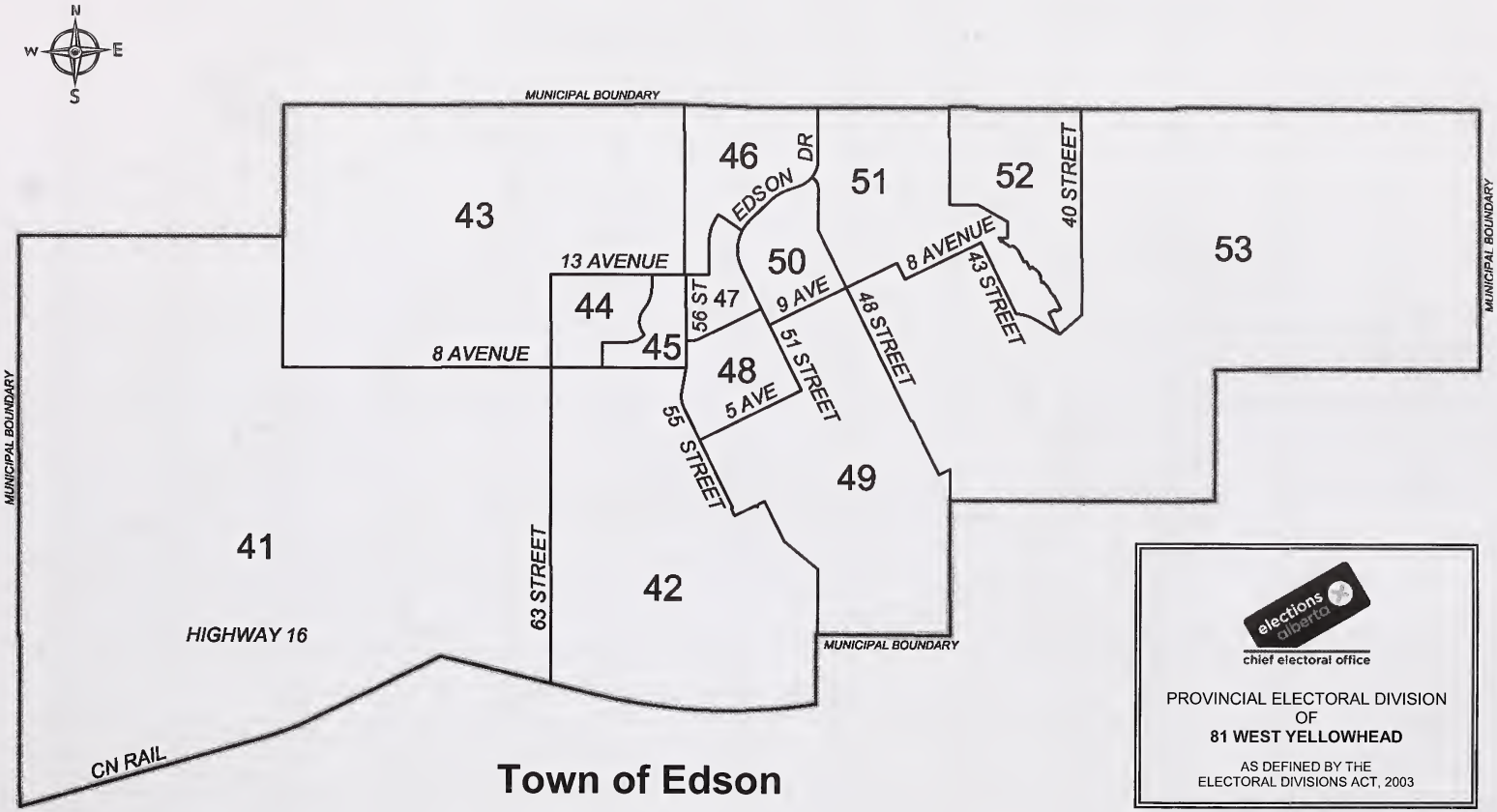

elections alberta
chief electoral office

PROVINCIAL ELECTORAL DIVISION
OF
81 WEST YELLOWHEAD

AS DEFINED BY THE
ELECTORAL DIVISIONS ACT, 2003

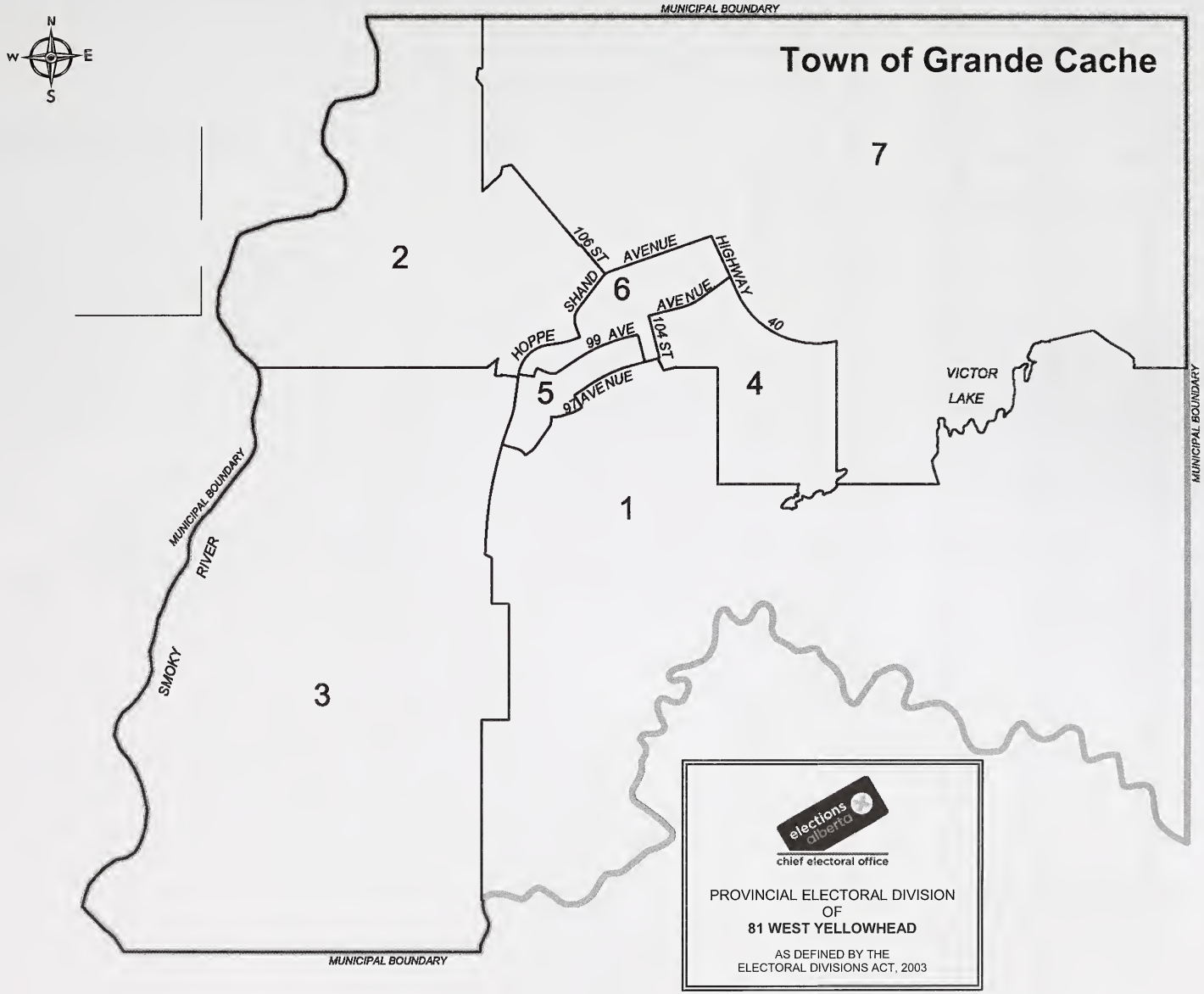
Town of Grande Cache
N
W
E
S
MUNICIPAL BOUNDARY
MUNICIPAL BOUNDARY
MUNICIPAL BOUNDARY
MUNICIPAL BOUNDARY
SMOKY RIVER
106 ST
AVENUE
SHAND
HIGHWAY 40
AVENUE
104 ST
HOPPE
99 AVE
97 AVENUE
VICTOR LAKE
1
2
3
4
5
6
7
elections alberta
chief electoral office
PROVINCIAL ELECTORAL DIVISION
OF
81 WEST YELLOWHEAD
AS DEFINED BY THE
ELECTORAL DIVISIONS ACT, 2003

Electoral Division of West Yellowhead
General Election Statement of Official Results - March 3, 2008

POLL NUMBER	NAME OF POLL	NAMES ON LIST	ROBIN CAMPBELL PC	EARLE CUNNINGHAM WAP	LISA HIGGERTY LIB	KEN KUZMINSKI NDP	SCOTT PICKETT AG	V	S	D	R	% VOTER TURNOUT
52	EDSON 52	238	30	4	20	5	1	60	0	0	0	25.2
53	EDSON 53	604	96	14	39	5	4	158	0	0	0	26.2
54	MCLEOD RIVER SOUTH	397	90	11	11	9	2	123	0	0	0	31.0
55	ROBB	180	48	2	9	2	2	63	0	0	0	35.0
56	CADOMIN	42	16	0	6	2	2	26	0	0	0	61.9
57	ADVANCE-GRANDE CACHE		66	2	70	8	0	146	0	0	0	
58	ADVANCE-HINTON		155	13	94	22	7	291	0	0	0	
59	ADVANCE-EDSON		128	16	37	9	1	191	0	0	0	
60	ADVANCE-JASPER		46	2	27	39	5	119	0	0	0	
61	MOBILE-EDSON		30	7	10	3	3	53	0	1	0	
62	MOBILE-GRANDE CACHE		10	0	1	1	1	13	0	0	0	
63	MOBILE-JASPER		11	0	5	7	3	26	0	0	0	
64	MOBILE-HINTON		19	1	18	5	3	46	0	0	1	
65	SPECIAL BALLOT		64	0	21	15	9	109	0	0	19	
	TOTAL	**22,252**	**4,206**	**326**	**1,932**	**1,054**	**296**	**7,814**	**5**	**1**	**26**	**35.2**

V=Valid Ballots **S=Spoiled Ballots** **D=Declined Ballots** **R=Rejected Ballots**

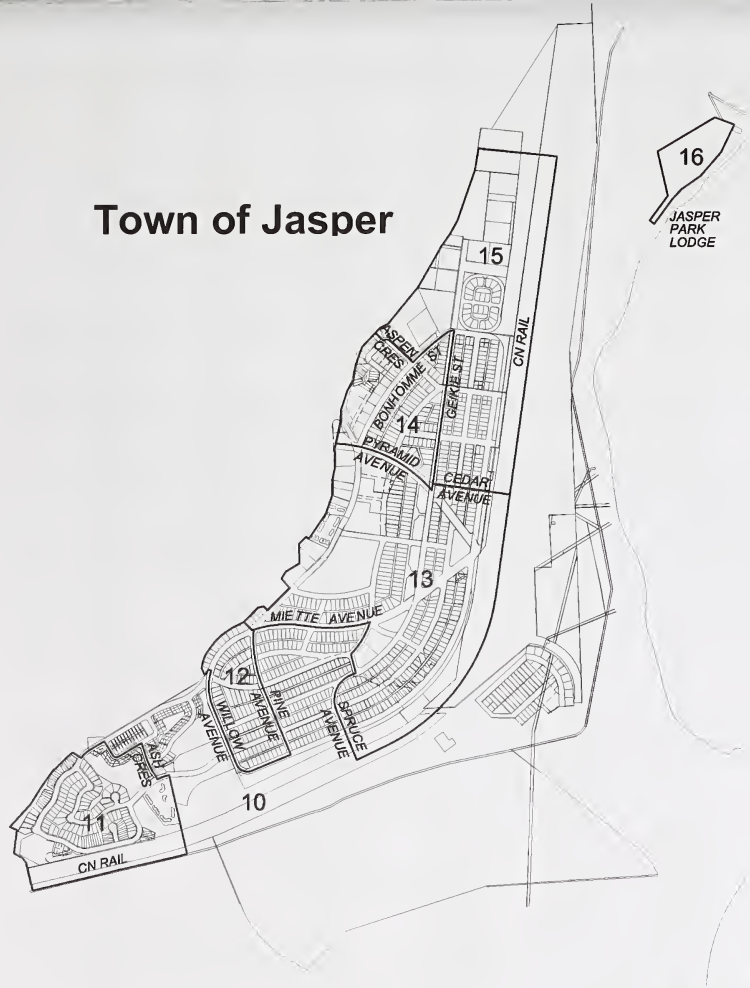

PROVINCIAL ELECTORAL DIVISION
OF
81 WEST YELLOWHEAD

AS DEFINED BY THE
ELECTORAL DIVISIONS ACT, 2003

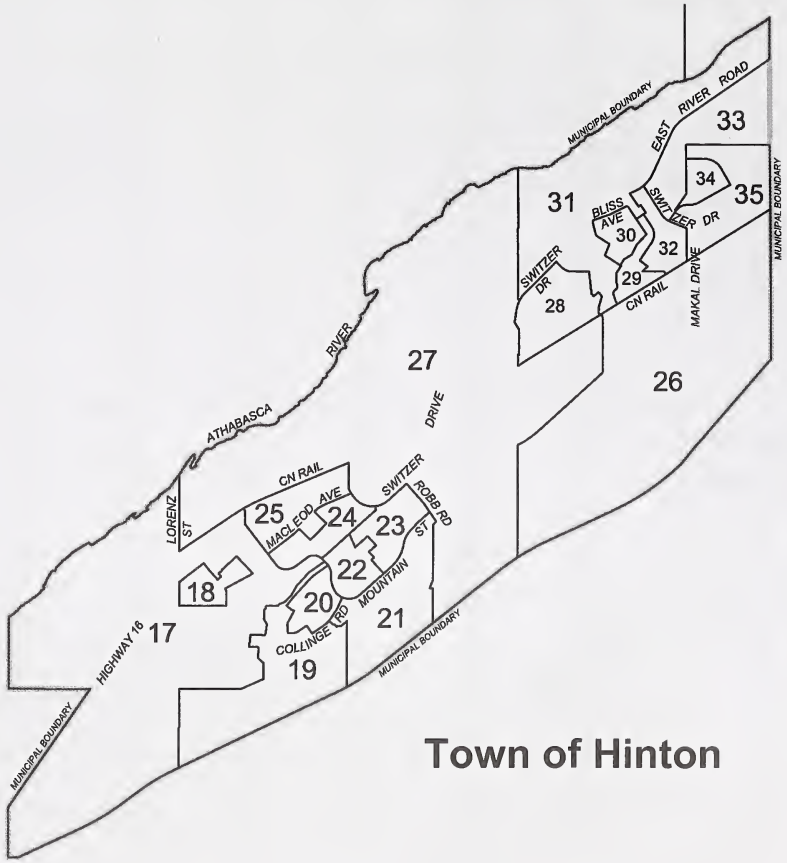

Town of Hinton

Electoral Division of Wetaskiwin-Camrose
General Election Statement of Official Results - March 3, 2008

POLL NUMBER	NAME OF POLL	NAMES ON LIST	KEITH ELLIOTT LIB	TYLER KNELSEN WAP	MIDGE LAMBERT AG	SARAH E. MOWAT NDP	VERLYN OLSON PC	V	S	D	R	% VOTER TURNOUT
1	AVONROY	500	13	21	9	15	141	199	1	0	0	39.8
2	CAMROSE COUNTY SOUTH	383	15	7	4	13	133	172	0	0	0	44.9
3	ROSEBUD	508	22	8	6	13	71	120	0	0	1	23.8
4	ST PATRICK	434	18	13	6	16	67	120	0	0	0	27.6
5	SPARLING	648	38	14	8	32	130	222	0	0	0	34.3
6	SPARLING WEST	530	30	4	6	13	137	190	0	0	2	36.2
7	VICTORIA PARK	462	31	8	5	20	142	206	0	0	0	44.6
8	CORNERSTONE	575	25	12	2	15	111	165	0	1	0	28.9
9	LAKESIDE	512	24	6	4	27	124	185	0	0	0	36.1
10	MIRROR LAKE	577	27	7	8	14	124	180	0	0	0	31.2
11	HILLSIDE	416	23	3	6	17	81	130	0	1	0	31.5
12	SIFTON	528	20	5	11	28	86	150	0	0	0	28.4
13/14	NOYEN/COLLEGE	647	32	13	23	36	96	200	0	0	0	30.9
15	FOUNTAINVIEW	541	23	7	9	33	142	214	0	0	0	39.6
16	MOUNT PLEASANT	470	34	10	6	15	113	178	0	0	1	38.1
17	COMPOSITE	498	18	11	15	17	135	196	0	0	0	39.4
18	DUGGAN MALL	488	29	13	12	21	134	209	0	0	0	42.8
19	DUGGAN PARK NORTH	435	23	10	5	10	133	181	0	0	0	41.6
20	DUGGAN PARK WEST	258	20	6	2	4	60	92	0	0	0	35.7
21	MARLER CENTRE	530	22	11	8	28	129	198	0	0	0	37.4
22	SWANSON PARK	428	26	12	5	13	110	166	3	0	0	38.8
23	MARLER EAST	564	35	12	5	22	130	204	0	0	1	36.3
24	ERICKSON NORTH	520	45	7	5	14	162	233	0	0	0	44.8
25	DUGGAN PARK SOUTH	439	27	7	5	8	120	167	0	0	0	38.0
26	CENTURY MEADOWS	483	42	9	4	9	133	197	0	0	0	40.8
27	RINGROSE	461	43	6	3	14	108	174	0	0	0	37.7
28	EDGEWOOD	407	18	8	3	13	155	197	0	0	0	48.4
29	EDGEWOOD WEST	295	18	3	3	10	86	120	0	0	1	41.0
30	VALLEYVIEW	445	20	6	7	8	66	107	0	0	0	24.0
31	VALLEYVIEW SOUTH	325	10	14	3	7	101	135	0	0	0	41.5
32	BITTERN LAKE	443	19	24	4	8	157	212	0	0	0	47.9
33	GWYNNE VALLEY	432	12	21	10	18	137	198	0	0	0	45.8
34	WEST-CON EAST	452	24	28	10	14	144	220	0	0	0	48.7
35	ASPEN	527	36	19	7	19	134	215	0	0	0	40.8
36	PARKALLEN	499	31	13	4	11	122	181	0	0	0	36.3
37	GARDEN MEADOWS	501	27	18	9	19	93	166	0	0	0	33.1
38	NORWOOD	637	21	11	9	19	142	202	0	0	0	31.7
39	CLEAR VISTA	573	18	18	6	15	93	150	1	0	0	26.2
40	EAST CENTRAL	529	19	19	9	20	62	129	0	0	0	24.4
41	NORTHMOUNT	515	16	10	3	7	175	211	0	0	0	41.0
42	CENTENNIAL NORTH	455	37	18	11	17	101	184	0	0	0	40.4
43	CENTENNIAL SOUTH EAST	543	19	12	1	14	109	155	1	0	0	28.5
44	DOWNTOWN CENTRAL	554	18	16	3	14	90	141	1	0	0	25.5
45	DUTCH FLATS	533	23	17	11	14	91	156	1	0	0	29.3
46	LYNALTA	564	11	5	6	12	66	100	0	0	0	17.7
47	SPATINOW & NORTH EAST	513	26	9	13	20	99	167	0	0	1	32.7
48	OLD HOSPITAL	465	14	8	15	19	94	150	0	0	0	32.3
49	OLD CENTENNIAL	482	15	8	6	18	109	156	0	0	0	32.4
50	CENTENNIAL SOUTH WEST	511	26	13	8	22	123	192	0	0	0	37.6
51	SPATINOW & NORTH EAST	547	31	8	9	33	99	180	0	0	0	32.9
52	SOUTH CITY	510	16	11	6	14	67	114	0	0	1	22.5

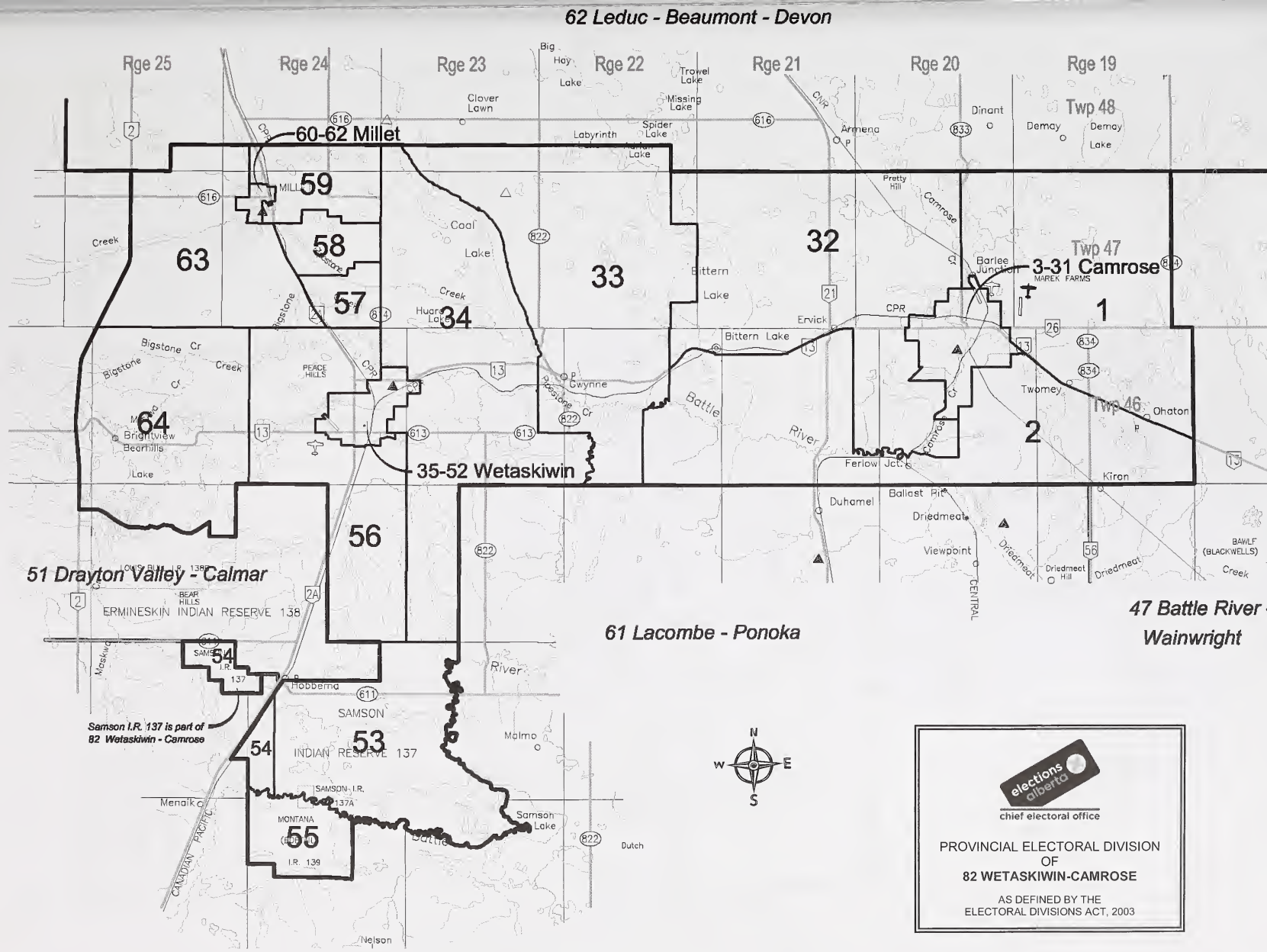
62 Leduc - Beaumont - Devon
Rge 25
Rge 24
Rge 23
Rge 22
Rge 21
Rge 20
Rge 19
Twp 48
Twp 47
Twp 46
60-62 Millet
3-31 Camrose
35-52 Wetaskiwin
51 Drayton Valley - Calmar
61 Lacombe - Ponoka
47 Battle River - Wainwright
Samson I.R. 137 is part of 82 Wetaskiwin - Camrose
63
64
59
58
57
56
34
33
32
1
2
54
53
55
Clover Lawn
Big Hay Lake
Trowel Lake
Missing Lake
Spider Lake
Labyrinth Lake
Armena
Dinant
Demay
Demay Lake
Pretty Hill
Coal Lake
Bigstone Cr
Bigstone Creek
PEACE HILLS
Huara Lake
Gwynne
Bittern Lake
Ervick
Barlee Junction
MAREK FARMS
Twomey
Ohaton
Kiron
Battle River
Ferlow Jct.
Duhamel
Ballast Pit
Driedmeat
Viewpoint
Driedmeat Hill
BAWLF (BLACKWELLS)
Brightview
Beaverhills Lake
ERMINESKIN INDIAN RESERVE 138
BEAR HILLS
Hobbema
SAMSON INDIAN RESERVE 137
SAMSON I.R. 137A
MONTANA I.R. 139
Menaik
Malmo
Samson Lake
Dutch
Nelson
CANADIAN PACIFIC
CPR
CNR
CENTRAL
N
S
E
W
elections alberta
chief electoral office
PROVINCIAL ELECTORAL DIVISION
OF
82 WETASKIWIN-CAMROSE
AS DEFINED BY THE
ELECTORAL DIVISIONS ACT, 2003

City of Camrose

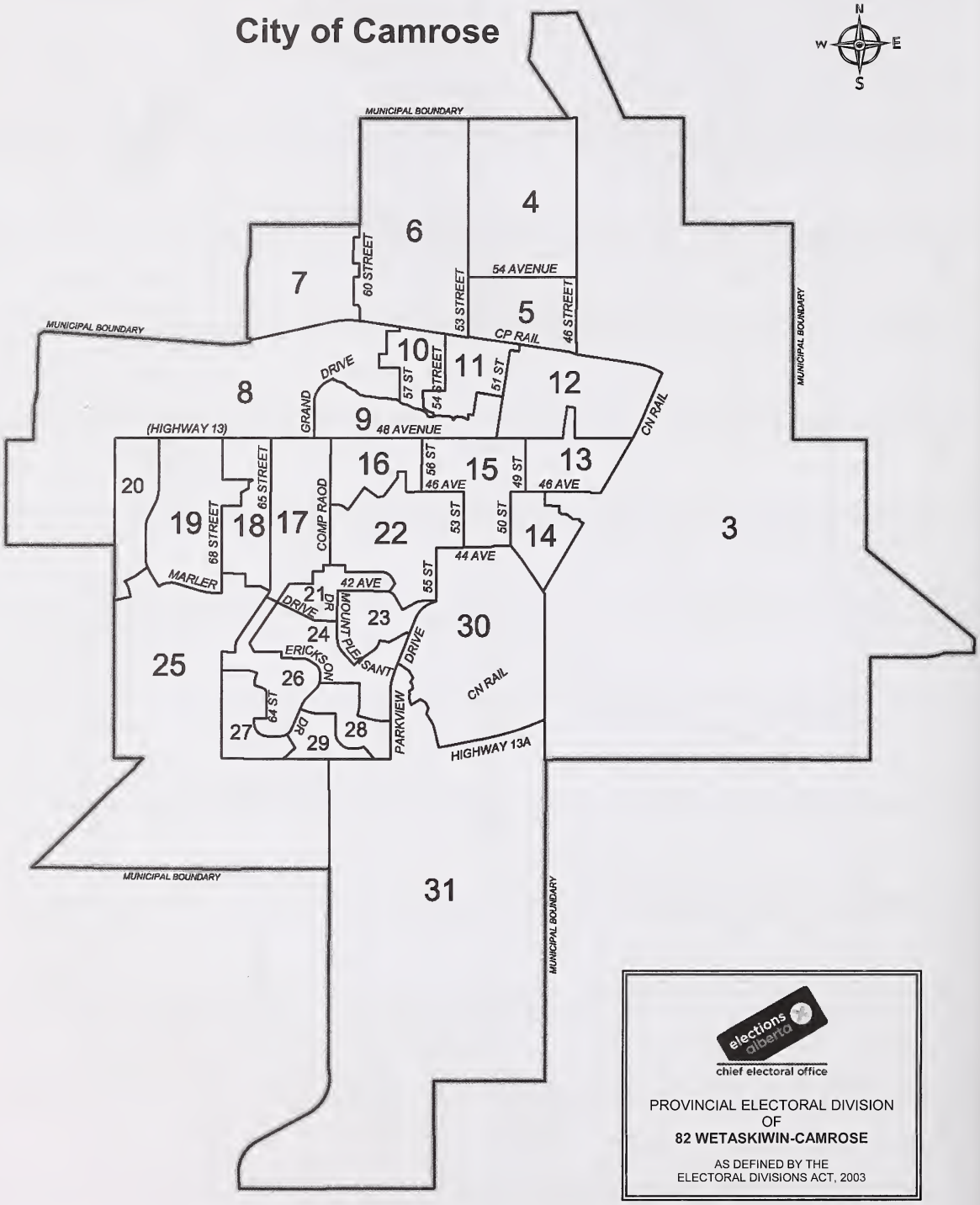

Town of Millet

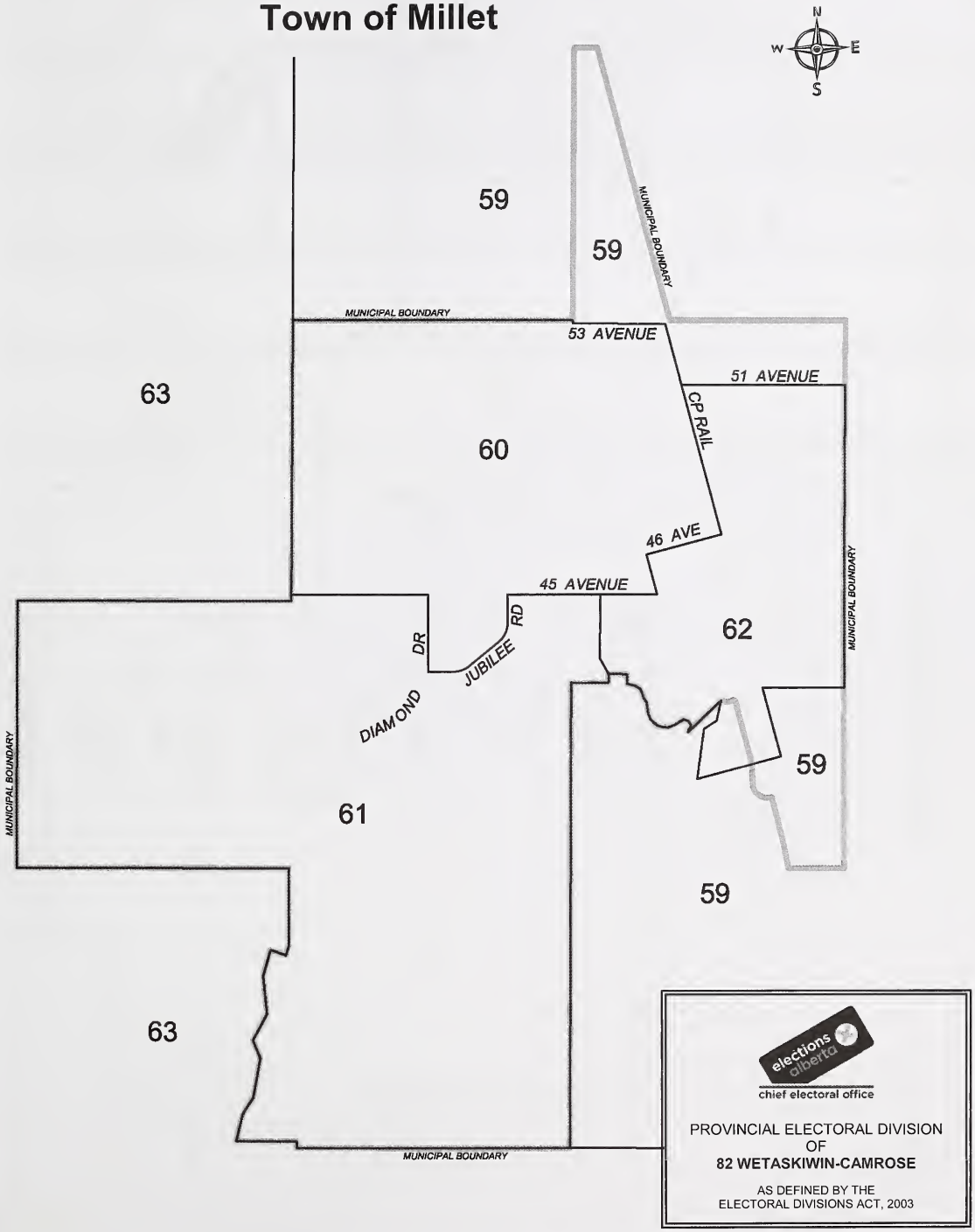

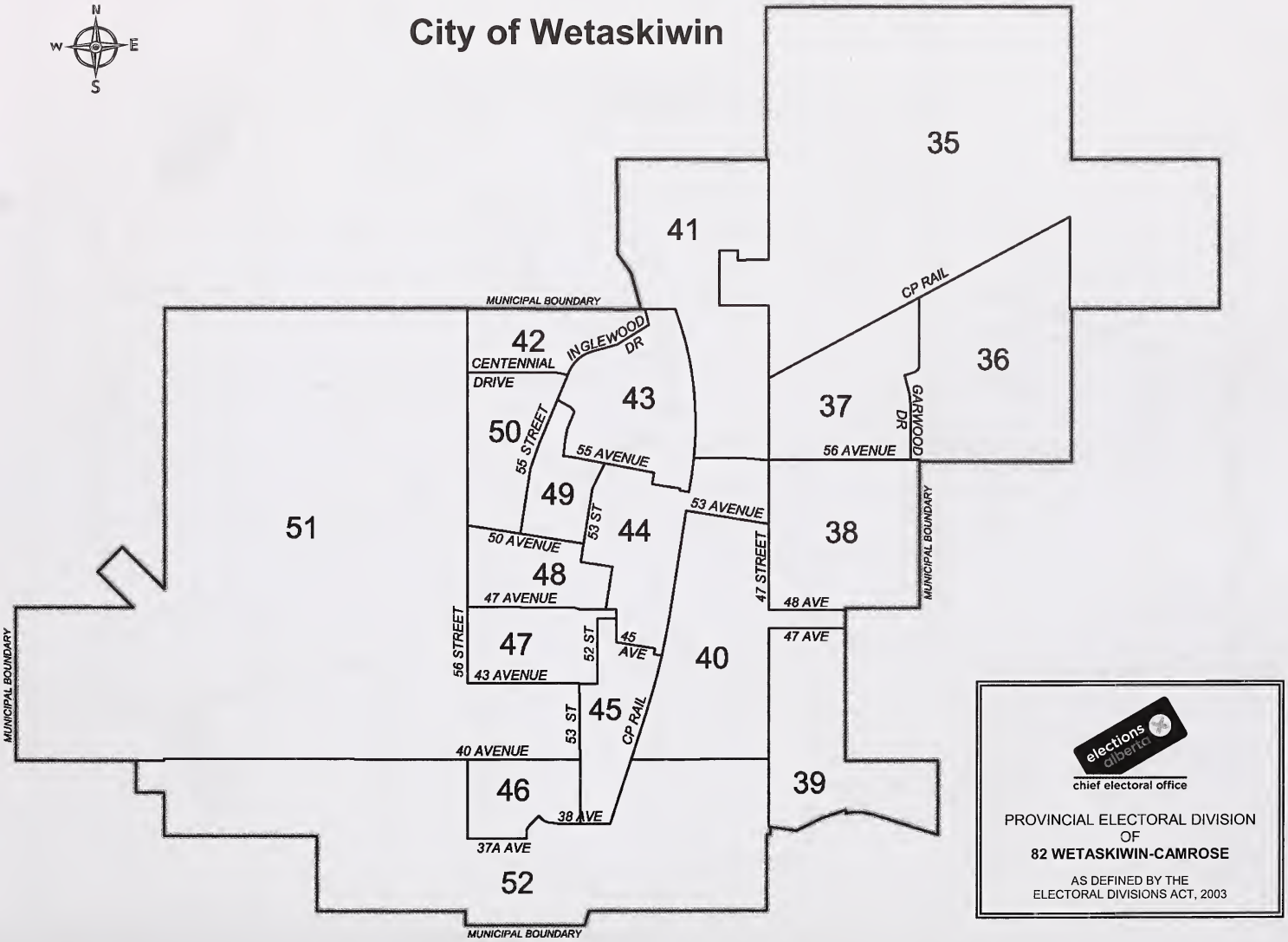
City of Wetaskiwin
N
W
E
S
35
41
36
37
38
39
40
42
43
44
45
46
47
48
49
50
51
52
CP RAIL
MUNICIPAL BOUNDARY
INGLEWOOD DR
CENTENNIAL DRIVE
55 STREET
55 AVENUE
56 AVENUE
GARWOOD DR
53 AVENUE
53 ST
50 AVENUE
47 STREET
48 AVE
47 AVENUE
47 AVE
56 STREET
52 ST
45 AVE
43 AVENUE
40 AVENUE
38 AVE
37A AVE
elections alberta
chief electoral office
PROVINCIAL ELECTORAL DIVISION
OF
82 WETASKIWIN-CAMROSE
AS DEFINED BY THE
ELECTORAL DIVISIONS ACT, 2003

Electoral Division of Wetaskiwin-Camrose
General Election Statement of Official Results - March 3, 2008

POLL NUMBER	NAME OF POLL	NAMES ON LIST	KEITH ELLIOTT LIB	TYLER KNELSEN WAP	MIDGE LAMBERT AG	SARAH E. MOWAT NDP	VERLYN OLSON PC	V	S	D	R	% VOTER TURNOUT
53/54	SAMSON SOUTH/SAMSON NORTH	574	44	3	8	19	19	93	2	0	0	16.2
55	MONTANA	302	18	0	11	6	2	37	2	0	0	12.3
56	PEACE HILLS	403	11	33	5	10	113	172	0	0	0	42.7
57	MILLET-SOUTH EAST	231	11	14	2	6	65	98	0	0	0	42.4
58	MILLET-COUNTY	423	22	27	10	15	124	198	0	0	0	46.8
59	MILLET-COUNTY SOUTH EAST	267	12	15	6	2	60	95	0	0	0	35.6
60	MILLET NORTH	507	34	22	8	16	107	187	0	0	1	37.1
61	MILLET SOUTH	553	41	14	9	13	152	229	0	0	0	41.4
62	MILLET SOUTH WEST	446	11	21	3	11	67	113	0	0	0	25.3
63	HILLSIDE	457	19	14	3	12	94	142	0	0	0	31.1
64	BIG BRIGHT	316	14	13	10	10	84	131	2	0	0	41.5
65	ADVANCE-MILLET		4	7	2	3	43	59	1	0	0	
66	ADVANCE-CAMROSE		84	20	6	35	376	521	0	0	0	
67	ADVANCE-WETASKIWIN		38	16	7	24	248	333	0	0	0	
68	MOBILE-CAMROSE		10	3	1	6	37	57	0	0	0	
69	MOBILE-WETASKIWIN		15	5	5	20	146	191	1	1	2	
70	MOBILE-CAMROSE		18	4	3	9	142	176	0	0	0	
71	SPECIAL BALLOT		10	8	1	9	80	108	3	0	23	
	TOTAL	**29,571**	**1,646**	**818**	**458**	**1,078**	**7,726**	**11,726**	**19**	**3**	**34**	**39.8**

V=Valid Ballots **S=Spoiled Ballots** **D=Declined Ballots** **R=Rejected Ballots**

Electoral Division of Whitecourt-Ste. Anne
General Election Statement of Official Results - March 3, 2008

POLL NUMBER	NAME OF POLL	NAMES ON LIST	LINK BYFIELD WAP	MIKE GRAY LIB	LEAH REDMOND NDP	GEORGE VANDERBURG PC	V	S	D	R	% VOTER TURNOUT
1	PINEDALE	359	31	16	9	103	159	1	0	0	44.3
2	CARROT CREEK	326	46	8	8	97	159	1	0	0	48.8
3	MACLEOD VALLEY	307	19	5	15	78	117	1	0	0	38.1
4	PEERS/ROSEVEAR	329	28	9	8	100	145	1	0	0	44.1
5	NITON	277	34	7	11	69	121	0	0	0	43.7
6	MACKAY	363	36	12	15	88	151	0	0	0	41.6
7	RAVINE/CHIP LAKE	230	35	11	5	55	106	0	0	0	46.1
8	WILDWOOD	501	44	25	13	110	192	0	0	0	38.3
9	STYAL	386	58	25	3	98	184	0	0	0	47.7
10	SOUTH HAMLET OF EVANSBURG	320	23	26	12	65	126	0	1	0	39.7
11	EVANSBURG NORTH	430	33	40	4	128	205	0	0	0	47.7
12	LAKE ISLE	474	37	30	16	139	222	0	0	0	46.8
13	DARWELL/LAC STE. ANNE	424	32	33	17	111	193	0	0	0	45.5
14	ALEXIS	407	1	21	2	111	135	1	0	0	33.2
15	VAL QUENTIN	374	20	20	22	85	147	0	0	0	39.3
16	GUNN	458	22	28	14	96	160	0	0	0	34.9
17	ALBERTA BEACH	564	35	41	27	153	256	0	0	0	45.4
18	LAC STE. ANNE	244	19	11	6	65	101	0	0	0	41.4
19	LSA COUNTY SOUTH	440	45	16	14	106	181	0	0	0	41.1
20	ONOWAY SOUTH	389	28	21	21	87	157	0	0	0	40.4
21	TOWN OF ONOWAY	537	42	27	19	133	221	0	0	0	41.2
22	BILBY	458	35	25	11	75	146	0	0	2	32.3
23	SANDY LAKE	406	9	17	14	57	97	0	0	0	23.9
24	ONOWAY NORTH	417	49	24	11	114	198	4	0	0	47.5
25	SANDY BEACH	411	28	28	26	90	172	0	0	0	41.8
26	RICH VALLEY/NAKAMUN	407	59	17	23	105	204	0	0	0	50.1
27	GUNN/ROSS HAVEN	380	24	25	19	82	150	1	0	0	39.5
28	GLENEVIS	389	43	10	17	103	173	1	0	0	44.5
29	CHERHILL	372	34	20	16	107	177	1	0	0	47.6
30	SANGUDO/LAKE ROMEO	508	65	24	19	158	266	0	0	2	52.8
31	SANGUDO/PEAVINE	414	48	15	27	117	207	0	0	0	50.0
32	MAYERTHORPE	693	54	7	9	84	154	0	0	0	22.2
33	MAYERTHORPE SOUTH	382	44	15	9	86	154	0	0	0	40.3
34	MAYERTHORPE	433	29	18	8	82	137	0	0	0	31.6
35	TOWN OF MAYERTHORPE	344	25	12	5	78	120	1	0	0	34.9
36	MAYERTHORPE/ROCHFORT	494	69	14	11	136	230	0	0	0	46.6
37	GREENCOURT	287	42	13	10	57	122	0	0	0	42.5
38	BLUE RIDGE	429	50	11	8	87	156	0	0	0	36.4
39	LONIRA	536	40	21	8	114	183	0	0	1	34.3
40	ANSELMO	325	46	8	8	86	148	0	0	0	45.5
41	SHINING BANK/HADDOCK	294	44	17	6	72	139	0	0	0	47.3
42	WHITECOURT-HOUSE MOUNTAIN	466	40	10	4	93	147	0	0	0	31.5
43	WHITECOURT	558	24	20	2	78	124	0	0	0	22.2
44	WHITECOURT	386	13	19	2	52	86	0	0	0	22.3
45	WHITECOURT	468	21	7	8	61	97	0	0	0	20.7
46	WHITECOURT	509	16	14	3	69	102	0	0	0	20.0
47	WHITECOURT	575	16	10	6	73	105	0	0	0	18.3
48	WHITECOURT	437	14	6	5	50	75	0	0	0	17.2
49	WHITECOURT	350	13	2	5	37	57	0	0	0	16.3
50	WHITECOURT	491	19	11	7	56	93	0	0	0	18.9
51	WHITECOURT	444	24	16	4	73	117	0	0	0	26.4

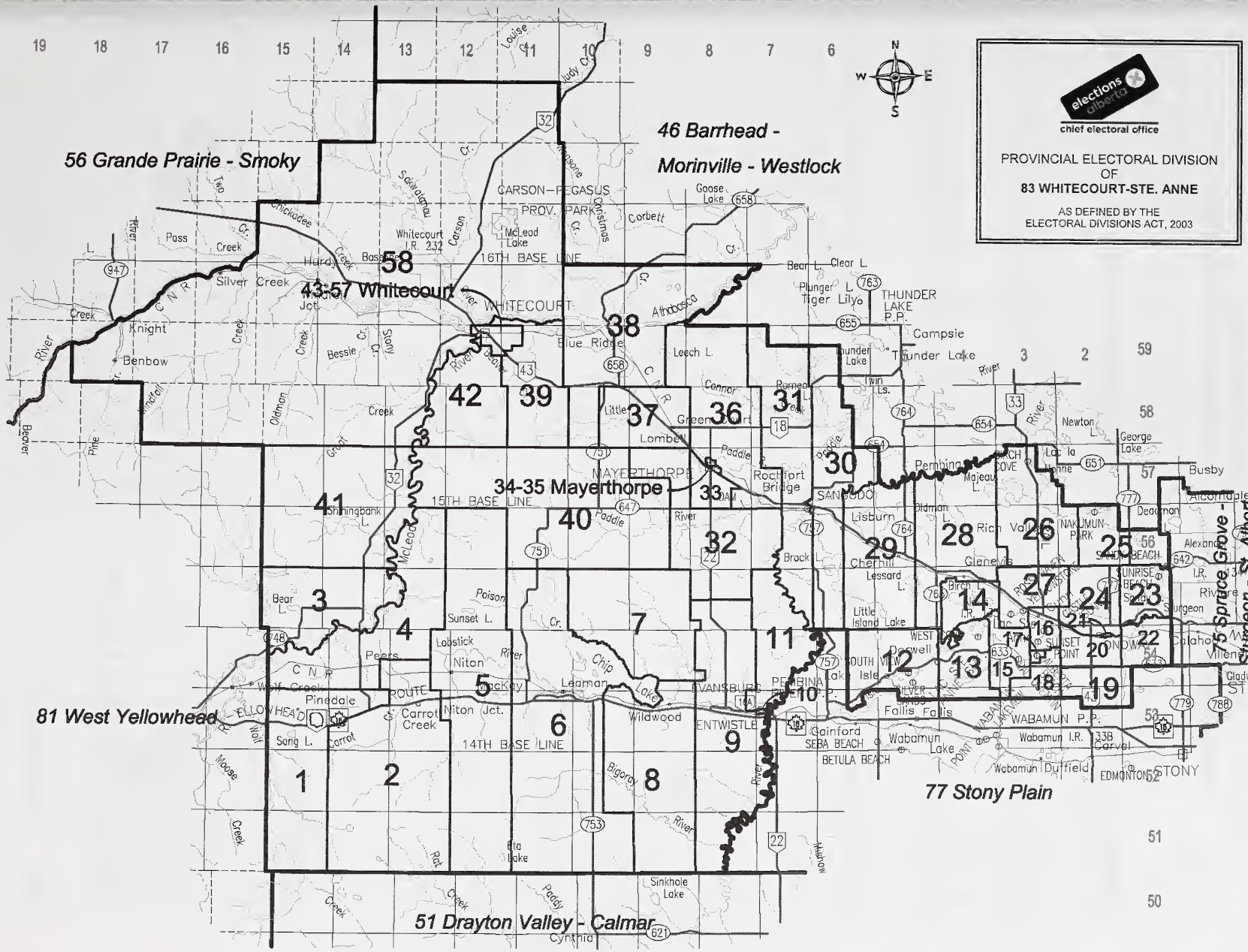
elections alberta
chief electoral office
PROVINCIAL ELECTORAL DIVISION
OF
83 WHITECOURT-STE. ANNE
AS DEFINED BY THE
ELECTORAL DIVISIONS ACT, 2003
56 Grande Prairie - Smoky
46 Barrhead - Morinville - Westlock
43-57 Whitecourt
34-35 Mayerthorpe
75 Spruce Grove - St. Albert - Sturgeon
81 West Yellowhead
77 Stony Plain
51 Drayton Valley - Calmar
CARSON-PEGASUS PROV. PARK
16TH BASE LINE
15TH BASE LINE
14TH BASE LINE
WHITECOURT
MAYERTHORPE
SANGUDO
THUNDER LAKE P.P.
WABAMUN P.P.
EDMONTON
STONY
PLAIN
ROCHFORT BRIDGE
LISBURN
PERMINA
EVANSBURG
ENTWISTLE
GAINFORD
SEBA BEACH
BETULA BEACH
WABAMUN
DUFFIELD
NIKOMUN PARK
SUNRISE BEACH
SUNSET POINT
SILVER BEACH
ELLOWHEAD
PINEDALE
NITON
NITON JCT.
LEAMAN
WILDWOOD
CORVAL
BUSBY
ALCOMDALE
CLAGUE
CALAHOO
CAMPSIE
BENBOW
KNIGHT
BEAR L.
SUNSET L.
SHINGINGBANK L.
SARIG L.
ATA LAKE
SINKHOLE LAKE
CYNTHIA
GOOSE LAKE
MCLEOD LAKE
WHITECOURT I.R. 232
WABAMUN I.R. 33B
WABAMUN LAKE
THUNDER LAKE
TIGER LILY L.
PLUNGER L.
CLEAR L.
BLUE RIDGE
LEECH L.
ROMEO L.
TWIN LS.
NEWTON L.
GEORGE LAKE
DEADMAN L.
MAJEAU L.
LESSARD L.
LITTLE ISLAND LAKE
SOUTH WABAMUN LAKE
SILVER LAKES
FALLIS FALLS
BIRCH COVE
BIRCH I.R.
ALEXANDER I.R.
SUNSET I.R.
LOBSTICK I.R.
PEERS
CARROT CREEK
WOLF CREEK
SILVER CREEK
HURDY CREEK
CHICKADEE CREEK
SCHWALGAU CREEK
CARSON CREEK
CORBETT CR.
CHRISTMAS CR.
LOUISE CR.
JUDY CR.
ATHABASCA RIVER
PEMBINA RIVER
LAMAN LAKE
CHIP LAKE
POISON CR.
BIGORAY RIVER
PADDY CREEK
RAT CREEK
MOOSE CREEK
BEAVER RIVER
PINE RIVER
OLDMAN CREEK
GREAT CREEK
BESSIE CR.
STARY CR.
LOMBELL
CONNOR
LITTLE
PADDLE RIVER
BROCK L.
CHERHILL
GLENEVIS
RICH VALLEY
OLDMAN L.
PERMINA
CNR
CPR
N
S
E
W
1
2
3
4
5
6
7
8
9
10
11
12
13
14
15
16
17
18
19
20
21
22
23
24
25
26
27
28
29
30
31
32
33
36
37
38
39
40
41
42
58
59
57
56
55
54
53
52
51
50

Electoral Division of Whitecourt-Ste. Anne
General Election Statement of Official Results - March 3, 2008

POLL NUMBER	NAME OF POLL	NAMES ON LIST	LINK BYFIELD WAP	MIKE GRAY LIB	LEAH REDMOND NDP	GEORGE VANDERBURG PC	V	S	D	R	% VOTER TURNOUT
52	WHITECOURT	464	25	4	4	41	74	0	0	0	15.9
53	WHITECOURT	381	21	16	10	49	96	1	0	1	25.5
54	WHITECOURT	461	20	15	3	74	112	0	0	0	24.3
55	WHITECOURT	559	38	12	5	100	155	0	0	0	27.7
56	WHITECOURT RURAL WEST	354	20	17	1	78	116	0	0	0	32.8
57	WHITECOURT	341	8	4	2	28	42	0	0	0	12.3
58	WHITECOURT RURAL WEST	430	27	7	3	69	106	0	0	0	24.7
59	ADVANCE-ONOWAY		38	45	22	130	235	0	0	0	
60	ADVANCE-WHITECOURT		176	59	24	569	828	0	0	2	
61	ADVANCE-WILDWOOD		30	12	5	59	106	0	0	0	
62	ADVANCE-SANGUDO		16	5	6	43	70	0	0	0	
63	MOBILE-EVANSBURG/WHITECOURT		3	5	3	48	59	0	0	1	
64	MOBILE-ONOWAY/MAYERTHORPE		8	8	1	38	55	0	0	1	
65	SPECIAL BALLOT		11	9	0	84	104	0	0	34	
	TOTAL	**24,192**	**2,146**	**1,106**	**661**	**6,019**	**9,932**	**14**	**1**	**44**	**41.2**

V=Valid Ballots **S=Spoiled Ballots** **D=Declined Ballots** **R=Rejected Ballots**

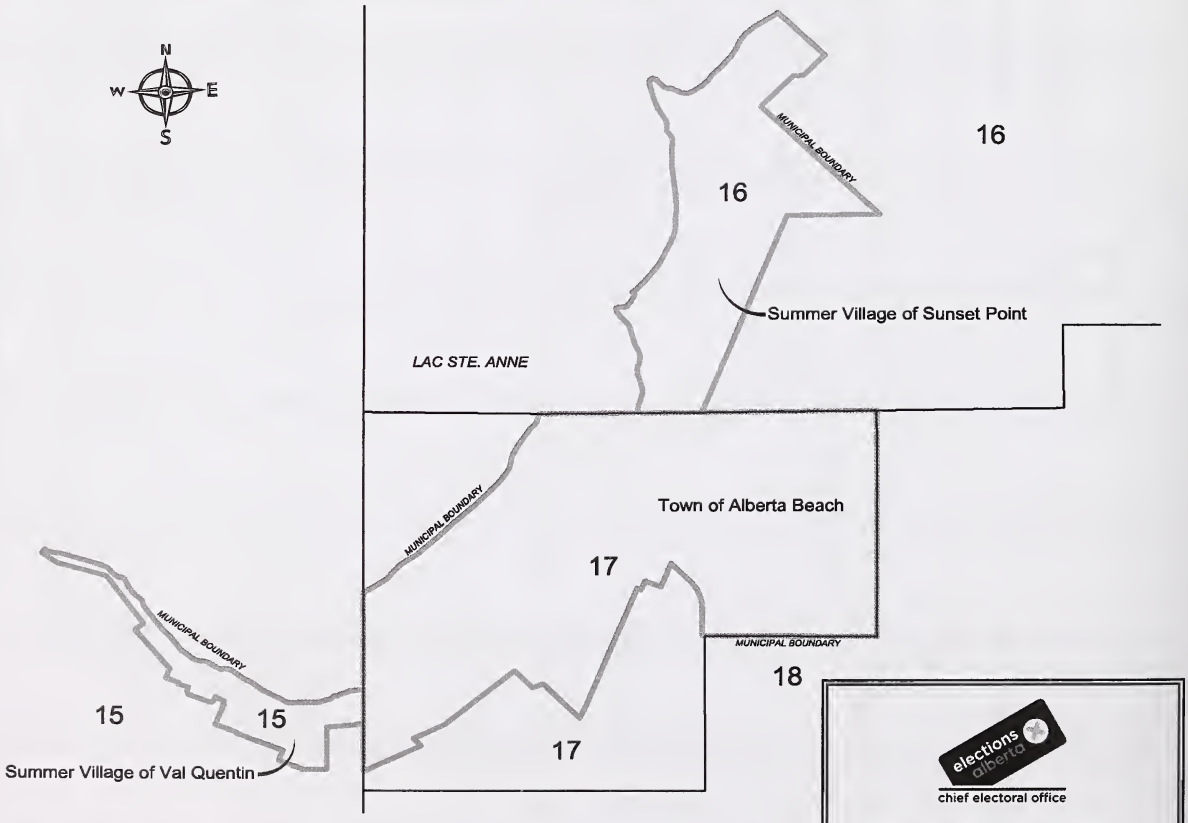

Town of Alberta Beach

elections alberta
chief electoral office

PROVINCIAL ELECTORAL DIVISION
OF
83 WHITECOURT-STE. ANNE
AS DEFINED BY THE
ELECTORAL DIVISIONS ACT, 2003

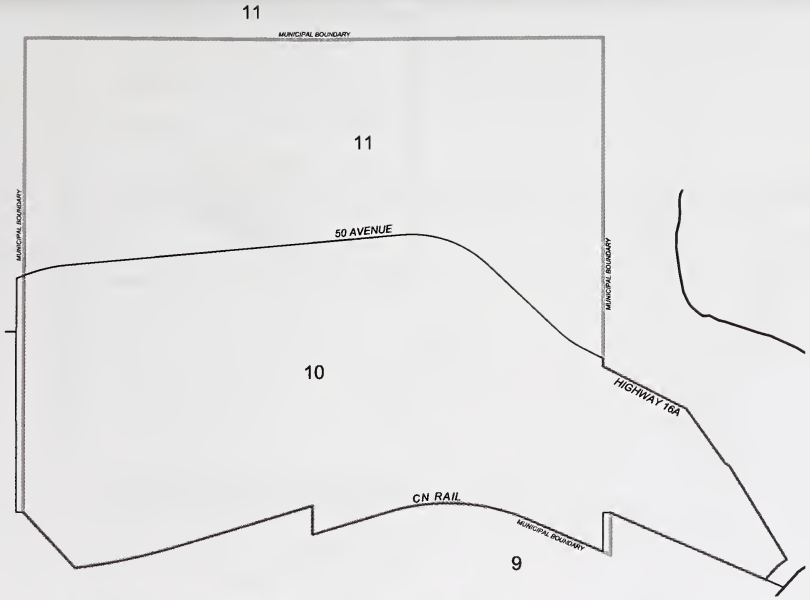

Hamlet of Evansburg

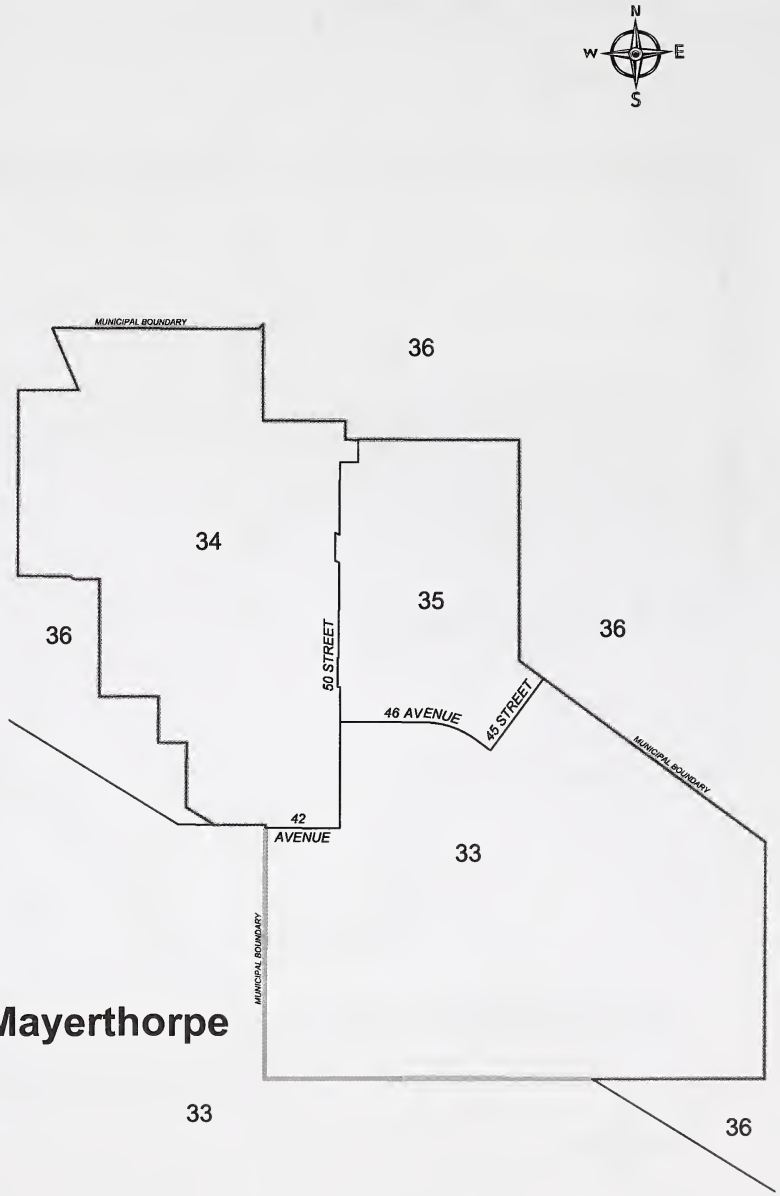

Town of Mayerthorpe

elections alberta
chief electoral office

PROVINCIAL ELECTORAL DIVISION
OF
83 WHITECOURT-STE. ANNE

AS DEFINED BY THE
ELECTORAL DIVISIONS ACT, 2003

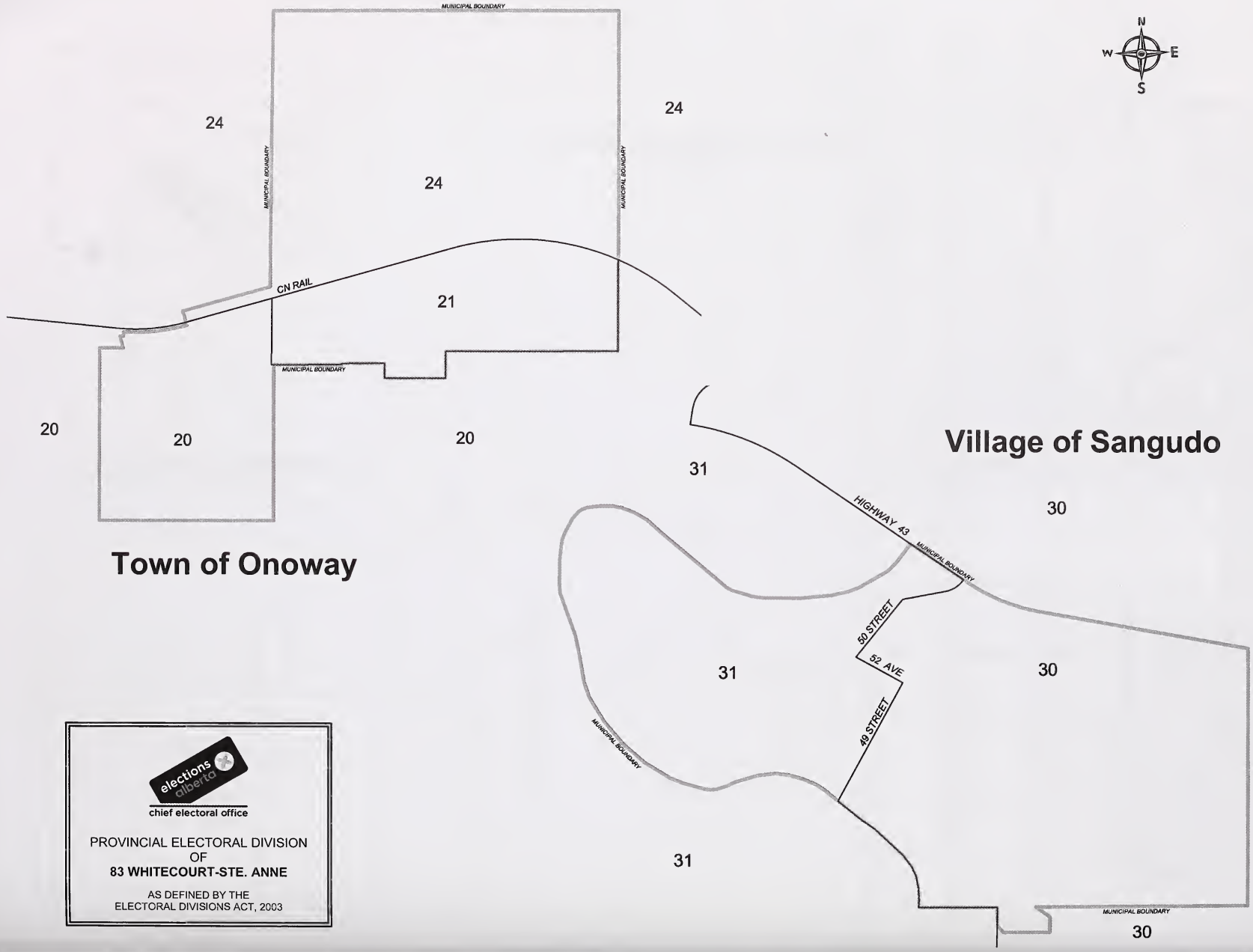
MUNICIPAL BOUNDARY
N
W
E
S
24
24
24
MUNICIPAL BOUNDARY
MUNICIPAL BOUNDARY
CN RAIL
21
MUNICIPAL BOUNDARY
20
20
20
Town of Onoway
31
Village of Sangudo
30
HIGHWAY 43
MUNICIPAL BOUNDARY
50 STREET
52 AVE
49 STREET
31
30
MUNICIPAL BOUNDARY
31
MUNICIPAL BOUNDARY
30
elections alberta
chief electoral office
PROVINCIAL ELECTORAL DIVISION
OF
83 WHITECOURT-STE. ANNE
AS DEFINED BY THE
ELECTORAL DIVISIONS ACT, 2003

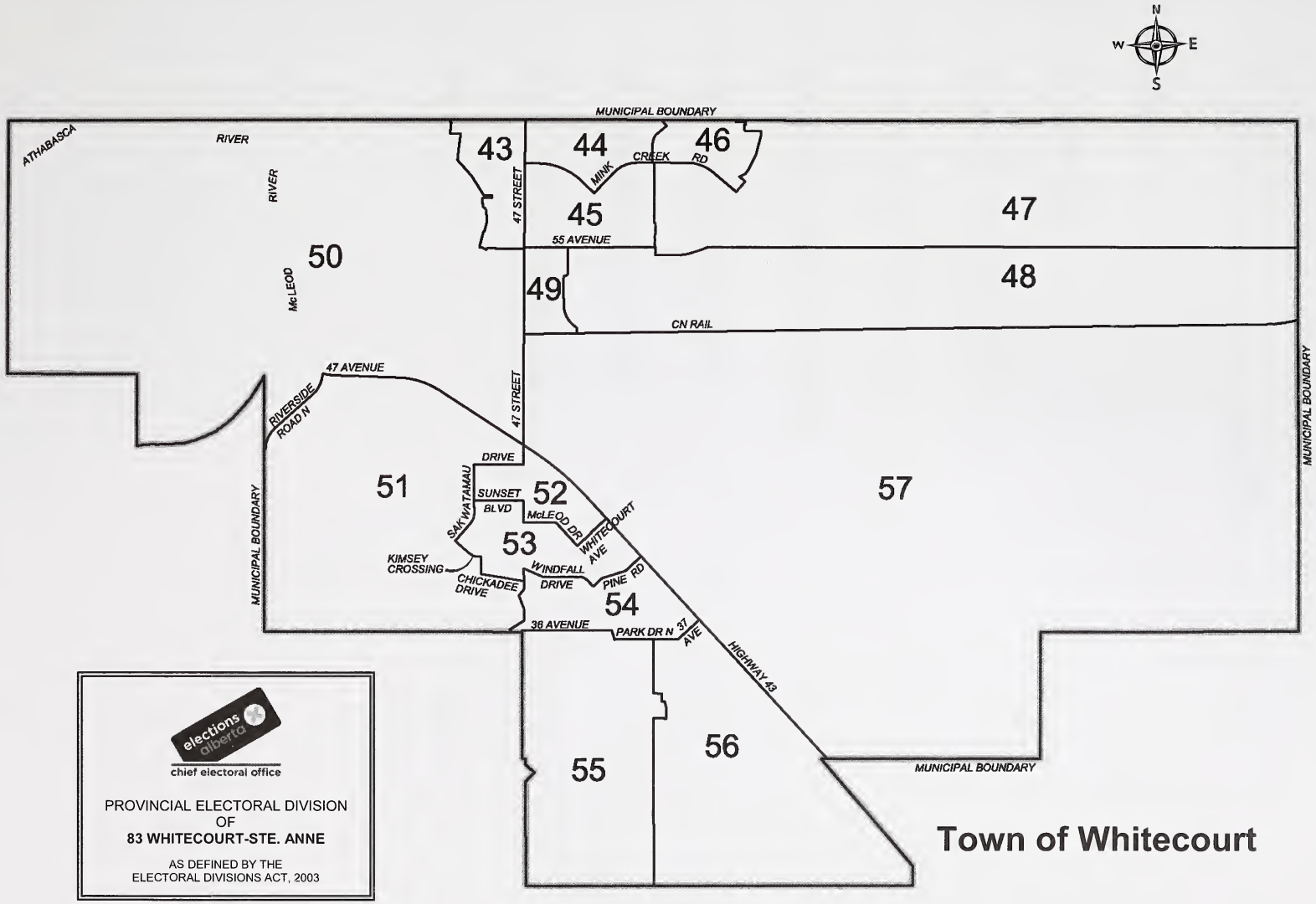
N
W
E
S
MUNICIPAL BOUNDARY
ATHABASCA
RIVER
RIVER
McLEOD
43
44
46
MINK
CREEK
RD
47 STREET
45
55 AVENUE
47
50
48
49
CN RAIL
47 AVENUE
RIVERSIDE ROAD N
47 STREET
MUNICIPAL BOUNDARY
DRIVE
51
SAKWATAMAU
SUNSET BLVD
52
McLEOD DR
WHITECOURT AVE
57
53
KIMSEY CROSSING
WINDFALL DRIVE
CHICKADEE DRIVE
PINE RD
54
36 AVENUE
PARK DR N
37 AVE
HIGHWAY 43
55
56
MUNICIPAL BOUNDARY
Town of Whitecourt
elections alberta
chief electoral office
PROVINCIAL ELECTORAL DIVISION
OF
83 WHITECOURT-STE. ANNE
AS DEFINED BY THE
ELECTORAL DIVISIONS ACT, 2003

MAPS

- Calgary
- Edmonton
- Grande Prairie and Area
- Lethbridge and Area
- Medicine Hat and Area
- Red Deer and Area
- St. Albert and Area
- Sherwood Park and Area
- Alberta

CALGARY

PROVINCIAL ELECTORAL DIVISIONS

2008

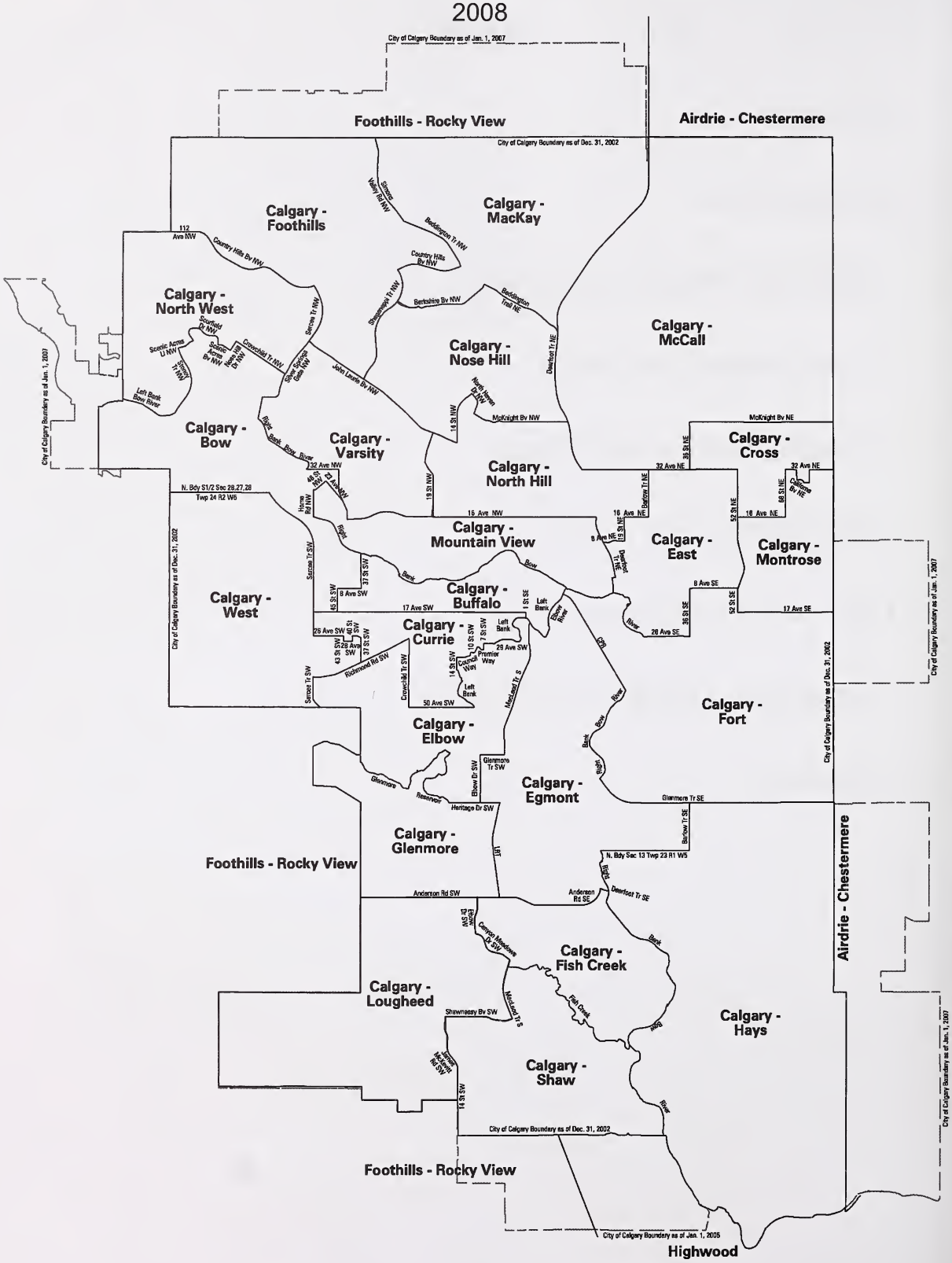

EDMONTON

PROVINCIAL ELECTORAL DIVISIONS
2008

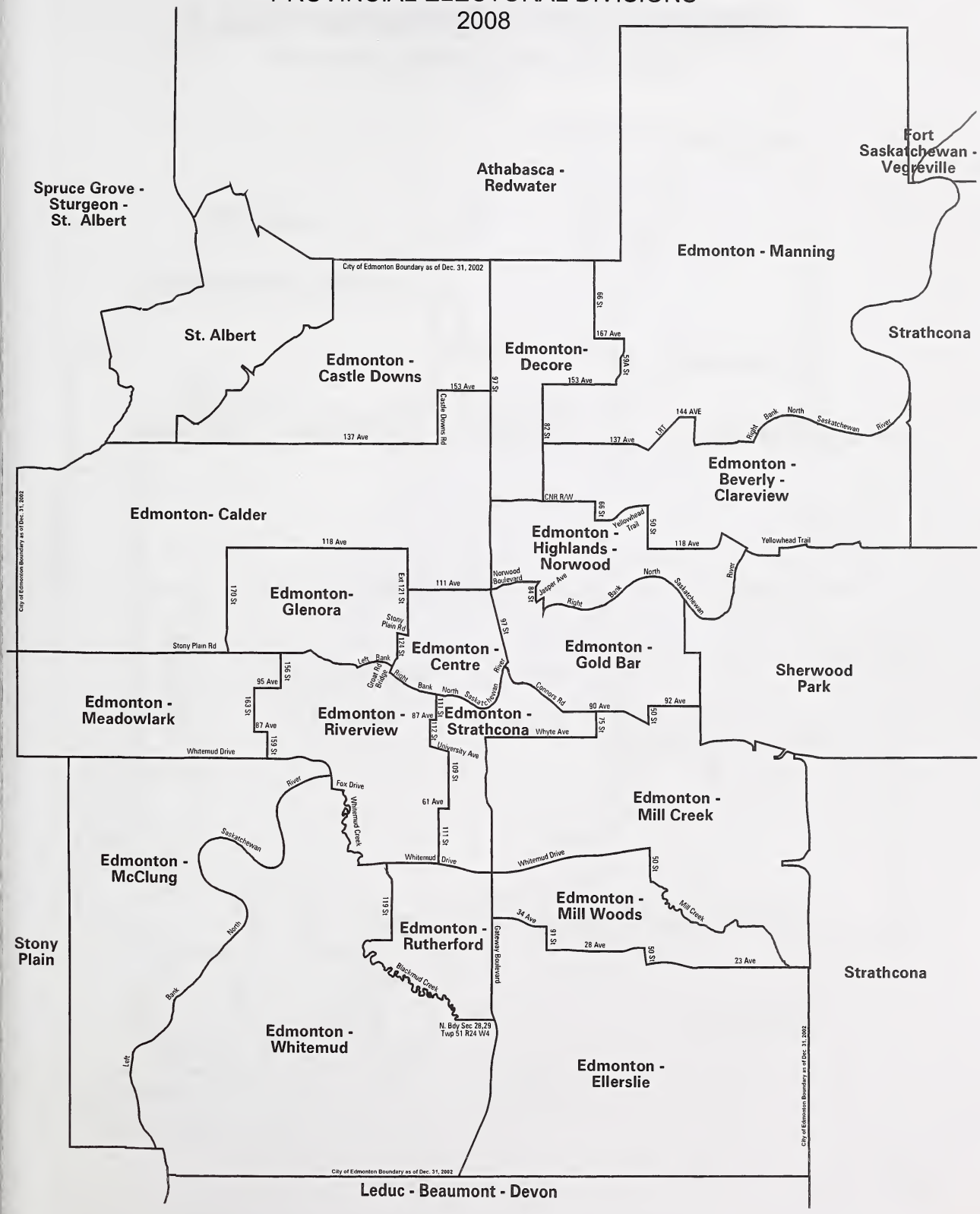

GRANDE PRAIRIE AND AREA

PROVINCIAL ELECTORAL DIVISIONS

2008

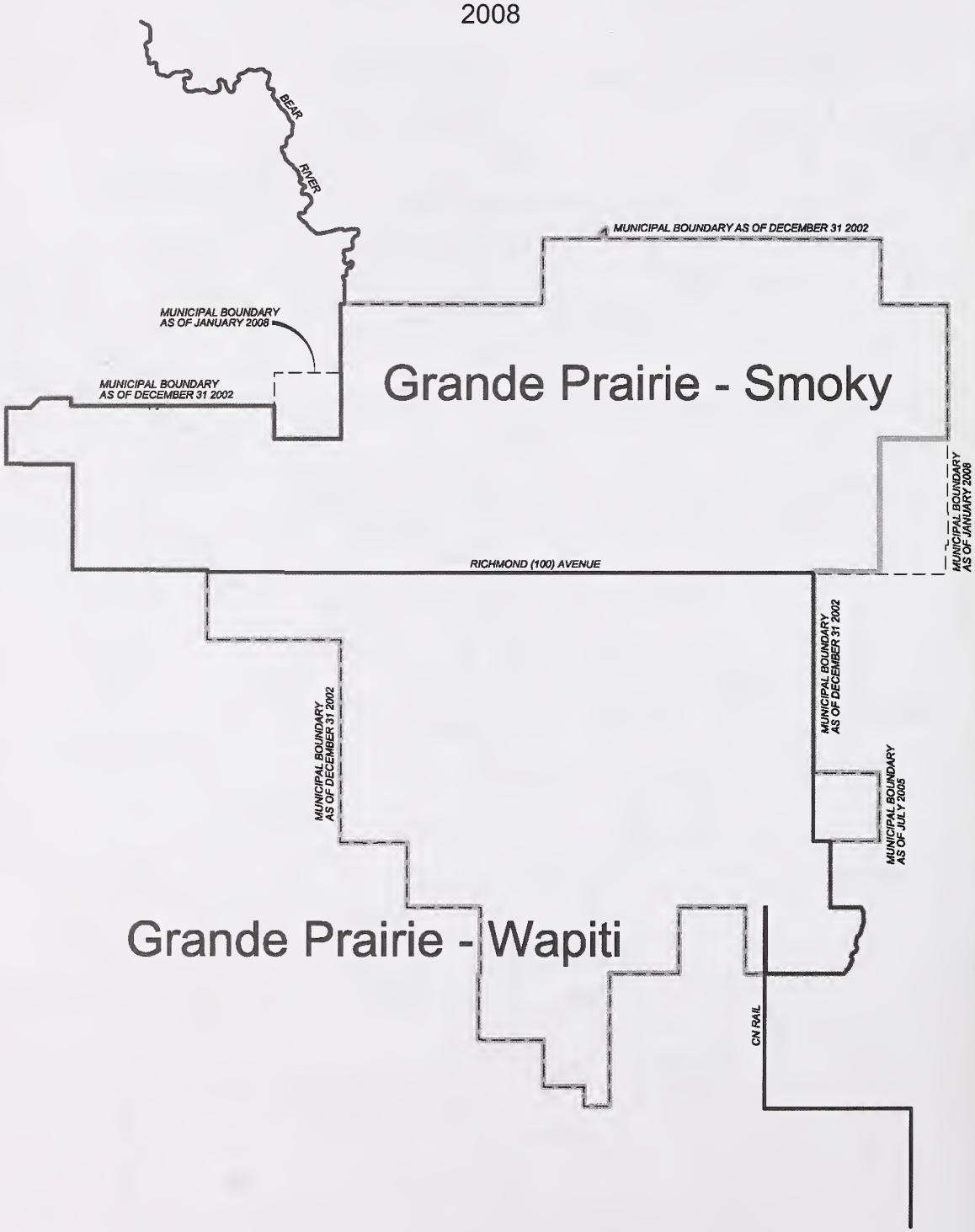

LETHBRIDGE AND AREA

PROVINCIAL ELECTORAL DIVISIONS
2008

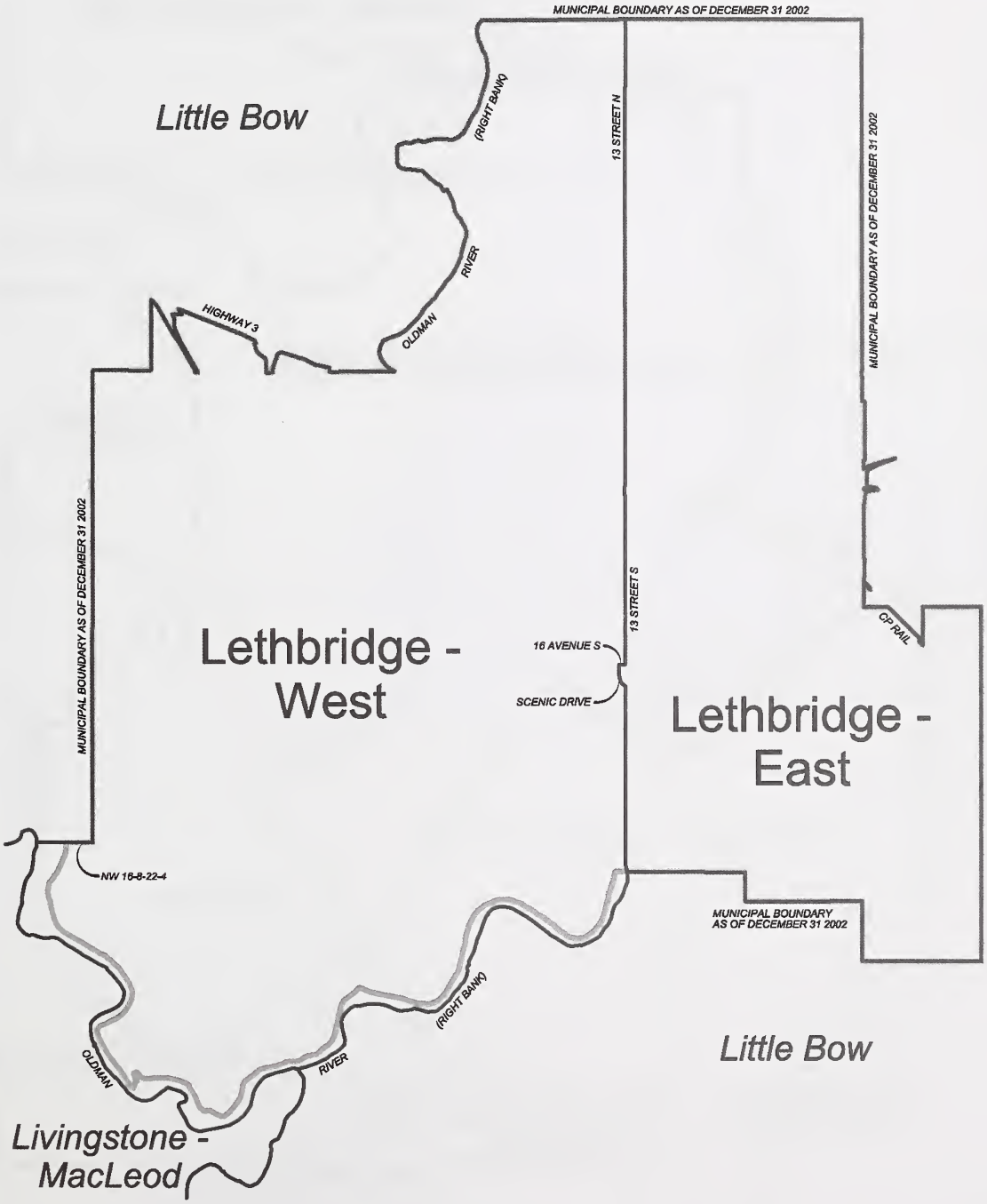

MEDICINE HAT AND AREA

PROVINCIAL ELECTORAL DIVISIONS

2008

Cypress - Medicine Hat

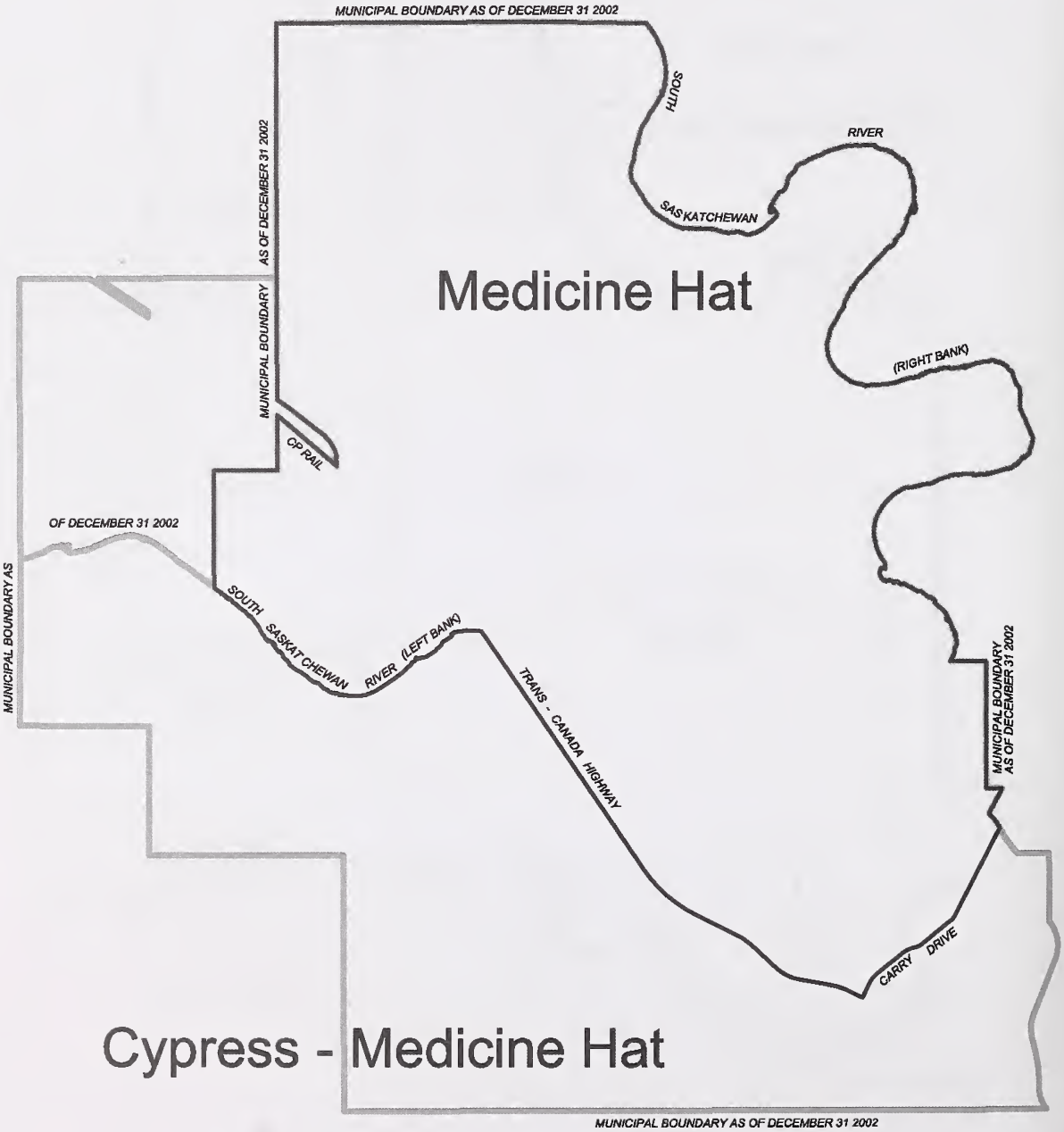

RED DEER AND AREA

PROVINCIAL ELECTORAL DIVISIONS
2008

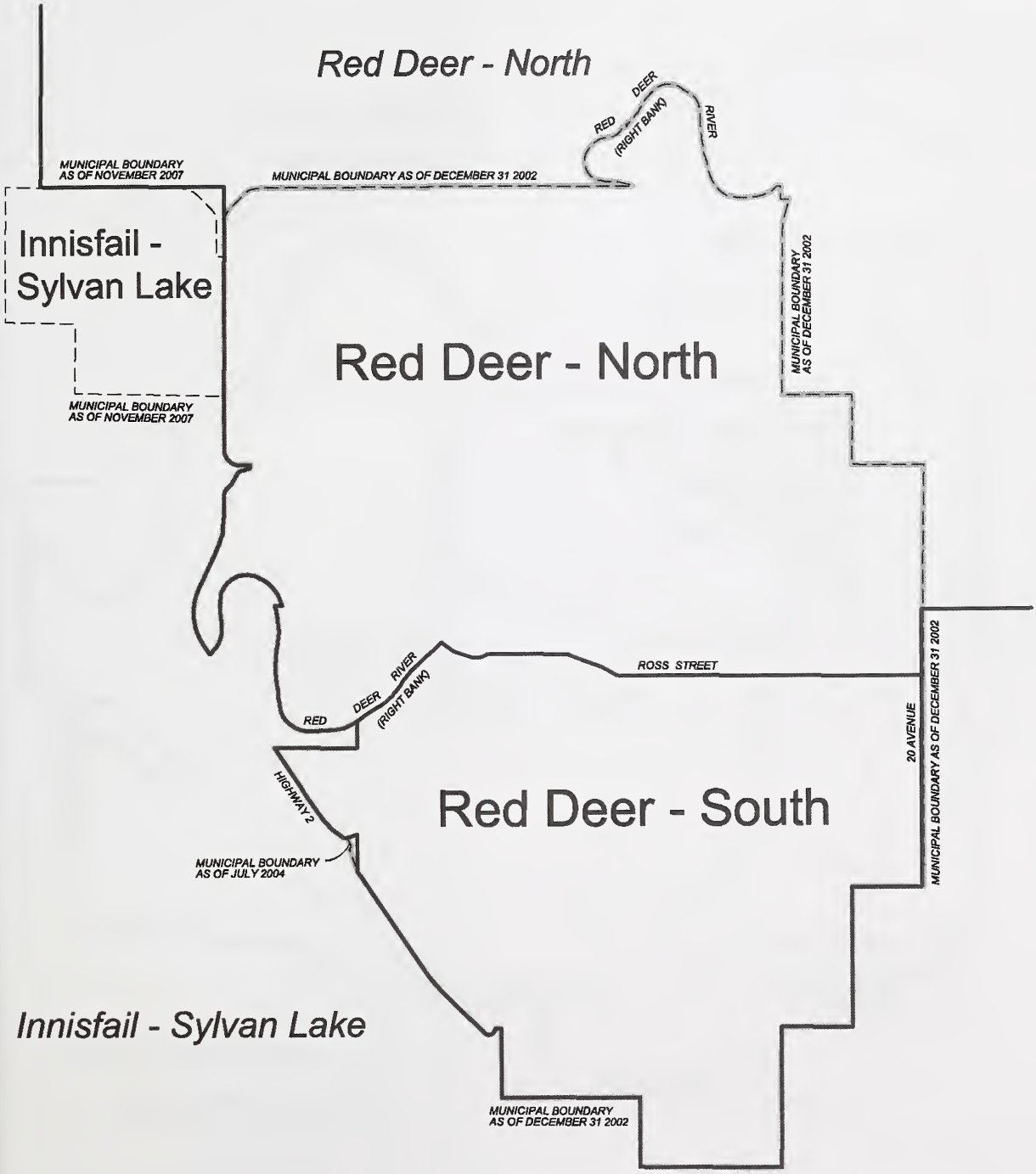

ST. ALBERT AND AREA

PROVINCIAL ELECTORAL DIVISIONS

2008

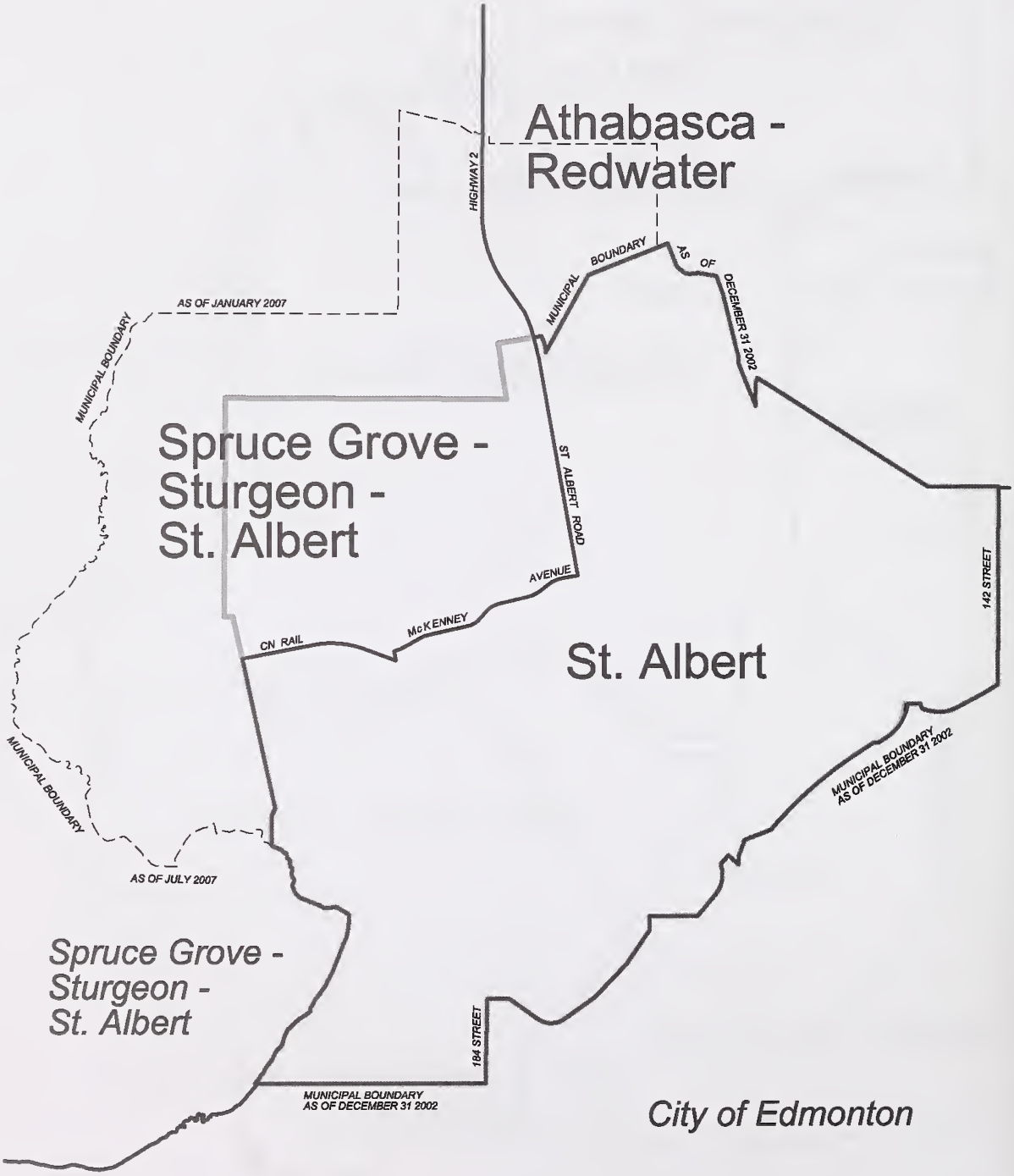

SHERWOOD PARK AND AREA

PROVINCIAL ELECTORAL DIVISIONS

2008

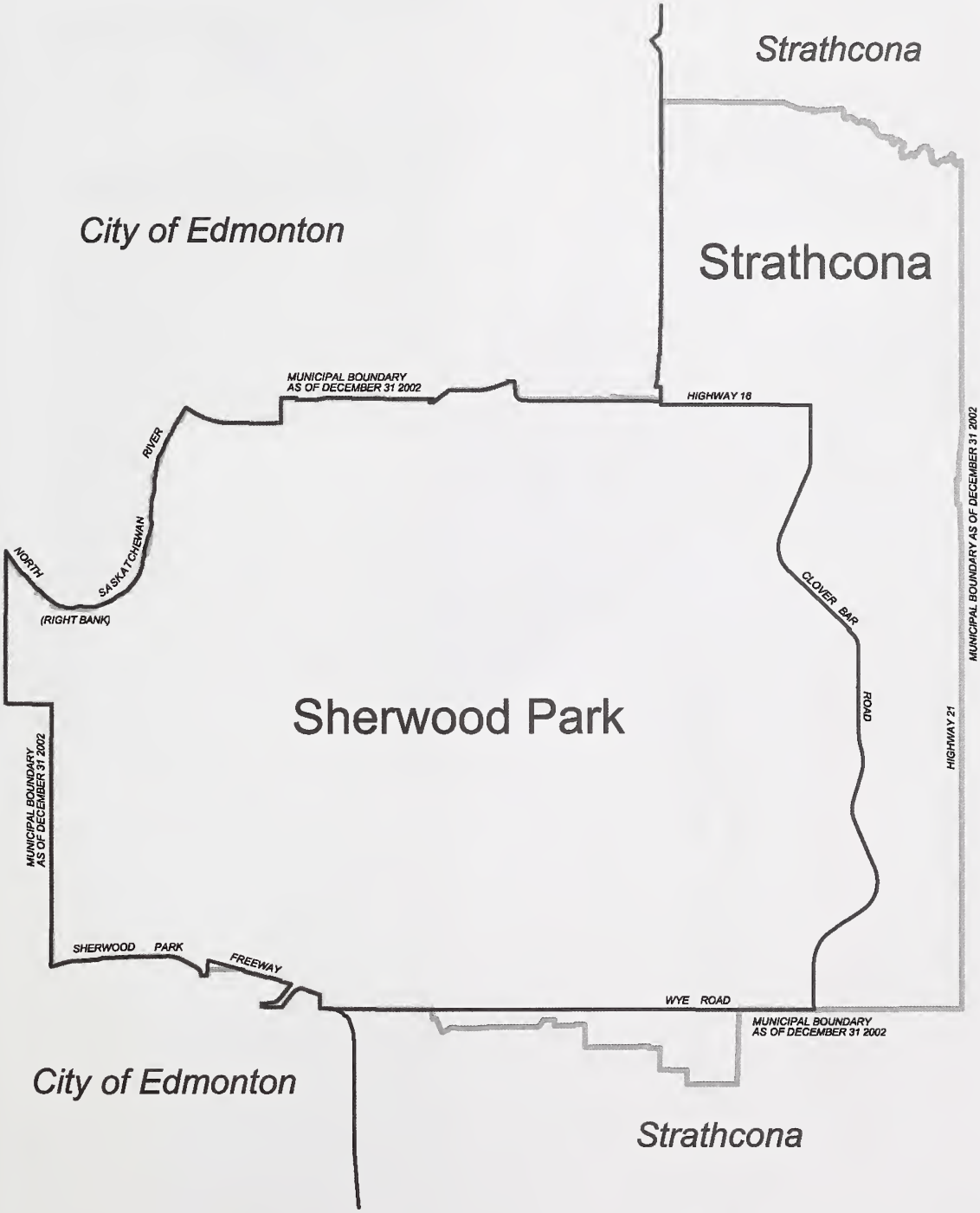

LEGISLATIVE ASSEMBLY OF ALBERTA

PROVINCIAL ELECTORAL DIVISIONS AS DEFINED BY THE ELECTORAL DIVISIONS ACT, 2003

PRODUCED BY RESOURCE INFORMATION MANAGEMENT BRANCH, STRATEGIC CORPORATE SERVICES
BASE MAP DATA PROVIDED BY SPATIAL DATA WAREHOUSE LTD
© 2005 GOVERNMENT OF ALBERTA

LIBRARY AND ARCHIVES CANADA
Bibliothèque et Archives Canada
3 3286 54110321 0